

*REVISED PHASE I ENVIRONMENTAL SITE ASSESSMENT
AND LIMITED PHASE II SITE ASSESSMENT*

*LPA REDLANDS RESIDENTIAL PROJECT, NEAR NORTHEAST CORNER OF
S. TENNESSEE STREET AND W. LUGONIA AVENUE
A PORTION OF ASSESSOR PARCEL NUMBERS (APN'S) 0167-171-07, -11, -12, AND -14
CITY OF REDLANDS, SAN BERNARDINO COUNTY, CALIFORNIA 92374*

DIVERSIFIED PACIFIC COMMUNITIES

*June 20, 2022
J.N. 21-458
Revision 1*

ENGINEERS + GEOLOGISTS + ENVIRONMENTAL SCIENTISTS

June 20, 2022
J.N. 21-458
Revision 1

DIVERSIFIED PACIFIC COMMUNITIES

10621 Civic Center Drive
Rancho Cucamonga, California 91730

Attention: Mr. Nolan C. Leggio

Subject: Revised Phase I Environmental Site Assessment and Limited Phase II Site Assessment; LPA Redlands Residential Project, Near Northeast Corner of S. Tennessee Street and W. Lugonia Avenue, a Portion of Assessor's Parcel Numbers (APN's) 0167-171-07, -11, -12, and -14, City of Redlands, San Bernardino County, California 92374


Dear Mr. Leggio:

Petra Geosciences, Inc. (Petra) is presenting herein our revised Phase I Environmental Site Assessment and Limited Phase II Site Assessment for the subject property. This assessment has been conducted in accordance with our revised Proposal No. 21-458P, dated December 21, 2021, and in general conformance with the scope and limitations of the standards set forth in the American Society for Testing and Materials (ASTM) Practice E 1527-13 and the EPA's All Appropriate Inquiry (AAI) regulations 40 CFR Part 312.

This opportunity to be of service to you is sincerely appreciated. Please do not hesitate to call this office if you have questions pertaining to this report.

Respectfully submitted,

PETRA GEOSCIENCES, INC.



Edward Lump
Associate Geologist



Siamak Jafroudi, PhD
Senior Principal Engineer

EXECUTIVE SUMMARY

REVISED PHASE I ENVIRONMENTAL SITE ASSESSMENT AND LIMITED PHASE II ASSESSMENT

**LPA Redlands Residential Project, Near Northeast Corner of
S. Tennessee Street and W. Lugonia Avenue
a Portion of Assessor's Parcel Numbers (APN's) 0167-171-07, -11, -12, and -14
City of Redlands, San Bernardino County, California 92374**

INTRODUCTION

The information presented in this report includes the results of our recent site reconnaissance, a review of pertinent literature, and recent federal, state, and local government agency records. Our field reconnaissance, data gathering, and compilation performed by Mr. Edward Lump, Associate Geologist, with oversight by Dr. Siamak Jafroudi, President and Principal Engineer.

SITE DESCRIPTION AND GENERAL INFORMATION

1. The subject property consists of the residential portion of the *LPA Redlands Project* located at the northeast corner of S. Tennessee Street and W. Lugonia Avenue in the city of Redlands, San Bernardino County, California. Overall, the *LPA Redlands Project* consists of approximately 16-acres of residential development on the north and approximately 8-acres of commercial development on the south. No physical markers differentiated the site boundary. A site location map is included as Figure 1.
2. The subject site is comprised of vacant land within a portion of contiguous Assessor Parcel Numbers (APN's) 0167-171-07, -11, -12, and -14. The site slopes gently to the west with existing elevations on the order of approximately 1,280± feet above mean sea level (msl) along the west portion of the site, to 1,290± feet above msl along the east portion of the site.
3. Vehicular access to the subject property is via S. Tennessee Street, which is an improved road along the western boundary of the site. A drainage bounds the western edge of S. Tennessee Street, with the 210 Freeway easement beyond. Secondary access is via a dirt road along the northern boundary of the subject property, with vacant land beyond. South of the subject property is vacant land and the commercial portion of the LPA Redlands Project (which is not a part of this assessment), with W. Lugonia Avenue and a commercial development beyond. To the east is a dirt road, with vacant land and a residential tract beyond. The surface of the subject property is slightly hummocky, consisting of loose silty sands and sandy silts with a sparse growth of weeds. Minor surface cobbles and concrete fragments were observed. Vehicle tire ruts were observed near Tennessee Street, at or near the northwest and southwest corners of the subject property.
4. Based on information obtained during this assessment, the site appears to have been developed as an orchard since at least 1930 until sometime between/during 1975 and 1985. Infrared aerial photographs suggest that sometime between/during 1975 and 1985 the orchards were removed from the subject property and some sort of irrigated vegetation was present over portions of the subject site. Irrigated vegetation areas decreased between the 1985 and 1989 photographs. Some sort of managed vegetation was noted within the southern portion of the subject property in the black and white aerial photograph from 1994. Sometime between/during 1994 and 2002, the subject site appeared to be fallow land and has remained vacant land to present day. Historical information reviewed during this assessment includes aerial photographs (dating back to 1930), USGS topographical maps (dating back to 1899), environmental lien search and interviews. EDR indicates that fire insurance maps covering the target property were not found.

5. Minor debris was observed along the northern and western portions of the subject property, consisting mostly of windblown trash, a car bumper, and remnants of a reclining chair. One area of plywood fragments and plastic sheeting was observed in the central portion of the subject property. A concrete irrigation valve riser located in the northwest corner of the subject site contained dumped trash and plastic bags. There were no visible signs of this trash containing hazardous substances; however, the trash was not disturbed.
6. No water wells were observed within the subject property. Two concrete irrigation valve risers were observed along the northern boundary of the subject property, within the proposed Pennsylvania Avenue extension. Remnants of north-south orientated concrete and brick irrigation channels were observed north of the proposed Pennsylvania Avenue extension and near the east property boundary. There are no current visual signs that these channels extended into the subject property. In addition, remnants of a concrete and brick irrigation valve box with exposed concrete pipe trending east-west along the north side of the dirt road at the northern boundary of the subject property was observed. The concrete pipe is estimated to connect with the two concrete irrigation valve risers.
7. No wooden power poles, pole-mounted transformers, or ground mounted transformers are located within or adjacent to the subject property.
8. There was no evidence of drums, sumps, pits, pools, or lagoons identified during our site reconnaissance.
9. No sites were identified in our search of various government agency database records, which appear to have adversely impacted the soils, groundwater or soil vapor beneath the subject parcels at this time, except the former Lockheed Martin facility (1500 Crafton Avenue), in northeast Redlands (approximately 4.5 miles east-northeast of the subject property). A recent comprehensive groundwater monitoring report for the former facility by Tetra Tech, Inc. (dated November 22, 2021) depicts monitoring wells approximately 1,700 feet east (Texas Street), approximately 2,600 feet west (Alhambra Street), and approximately 2,700 feet north-northeast (San Bernardino Avenue) of the subject property. Based upon groundwater monitoring results, the subject property is located within the Crafton-Redlands Plume boundary, a groundwater plume with known synthetic perchlorate and trichloroethylene (TCE) contamination. Although the boundary of the plume varies in publications, groundwater monitoring wells associated with the plume extends from the former Lockheed Martin facility in northeast Redlands west to near the Waterman Avenue/Interstate 10 interchange (Tetra Tech, 2019).

Groundwater monitoring wells associated with the Crafton-Redlands Groundwater Plume are mapped throughout the Redlands area. The closest monitoring wells to the subject property, COR#30-A, COR#31-A, and COR#32, are situated east in Texonia Park on Texas Street. Spring 2021 monitoring results indicate the groundwater flow direction in a west direction and a groundwater elevation of approximately 1,080 feet above mean sea level (msl) under the subject site (Tetra Tech, 2021). Considering a ground surface elevation of approximately 1,280 feet (Google Earth, 2021) above msl for the subject property, groundwater is approximately 200 feet below the ground surface. Groundwater depths measured in the offsite wells measured approximately 195 feet in Spring 2021.

The TCE concentration 6.0 micrograms per liter ($\mu\text{g/L}$) plume, mapped from the proximity of Alhambra Avenue to the west, is not currently depicted underlying the subject property. Well COR#31-A reported a TCE concentration of 0.22J $\mu\text{g/L}$ (J-flagged estimated result below laboratory detection limit). The synthetic perchlorate concentration 6.0 micrograms per liter ($\mu\text{g/L}$) plume, mapped from just beyond the eastern subject property boundary to the west and northwest, is currently depicted

underlying the subject property (Tetra Tech, 2021). Well COR#31-A reported a TCE concentration of 6.15 µg/L. For comparison purposes, the Maximum Contaminant Level (MCL) for perchlorate is 6 µg/L. For TCE the MCL is 5 µg/L.

Although groundwater beneath the site has been impacted, based on the 2021 measured depths to groundwater (approximately 195 feet below grade [fbg]), the concentrations of TCE are reported to be sufficiently low (below MCL in proximity to the subject site) as to not present a health risk to future residents. By comparison, synthetic perchlorate concentrations are slightly above the MCL in proximity to the subject property with concentrations reportedly decreasing with time. Further, because of the known presence of groundwater contamination, the Regional Water Quality Control Board will more than likely not identify future site owners as Responsible Parties. Strict definition of the Crafton-Redlands plume warrants it to be labeled as a Controlled Recognized Environmental Condition (see definition below); however, depth to groundwater and decreasing contamination levels slightly above or below drinking water MCLs, the plume underlying the site is considered as a de minimis condition for the subject property.

LIMITED PHASE II ENVIRONMENTAL SITE ASSESSMENT

Based upon the property developed as an orchard from at least 1930 to sometime before/during 1985, Petra conducted a Limited Phase II Site Assessment to evaluate shallow, near surface, site soils for detectable pesticide residues.

To evaluate pesticide soil residues within the site, soil samples were collected from the three percolation test borings (P-1, P-2, and P-3) and the four geotechnical borings (B-1, B-2, B-3, and B-4) recently completed within the subject property utilizing a truck-mounted hollow-stem auger drill rig. Soil samples were collected from depths of approximately 0 to 1 foot, 1 to 2 feet, and 2 to 3 feet. All 0 to 1-foot samples were discretely analyzed for Organochlorine Pesticides (OCPs) according to Environmental Protection Agency (EPA) Test Method 8081A, and arsenic and lead according to EPA Method 6010B. Three of the samples were analyzed for Title 22 Metals, including arsenic and lead, according to EPA Method 6010B/7471A, one sample was tested for Chlorinated Herbicides using EPA Method 8151A, and four of the 0 to 1-foot samples were analyzed for Total Petroleum Hydrocarbons using EPA Method 8015B. The remaining deeper soil samples were placed on hold by the laboratory for future testing in the event elevated levels of the agricultural chemical residues mentioned above were detected.

All soil samples analyzed during this assessment were analyzed by Enviro-Chem, Inc. (ECI) in Pomona, California. ECI is accredited by the California Environmental Protection Agency, Department of Health Services Environmental Laboratory Accreditation Program (ELAP). Analyses were requested on a chain-of-custody record. Below is a discussion of the laboratory results.

Organochlorinated Pesticides

Seven discrete and one duplicate soil samples collected at a depth of 0 to 1 foot were tested for Organochlorinated Pesticides (OCPs) according to EPA Method 8081A. Six samples contained concentrations of 4,4'-DDE that ranged from 0.044 milligrams per kilograms (mg/kg) to 0.135 (mg/kg). Two of the samples reported a non-detect result, or below the Actual Detection Limit (ADL) of the test method of 0.001 mg/kg. All detectable concentrations of DDE were found to be below the USEPA Region 9 Regional Screening Level (RSL) of 2.0 mg/kg for DDE residential use soils.

The eight samples reported non-detect results for residual concentrations of 4,4'-DDT and 4,4'-DDD with an ADL of 0.01 mg/kg. The residential use soil USEPA Region 9 RSL (USEPA, 2021) for DDT and DDD is 1.9 mg/kg.

No other OCP analytes were reported at concentrations above the ADL. The laboratory test results are listed within Table 1 and copies of the official laboratory reports and chain-of-custody records are included in Appendix E.

Chlorinate Herbicides

One of the samples collected from a depth of 0 to 1 foot was also analyzed for Chlorinated Herbicides. No detectable levels of Chlorinated Herbicides were present in the sample analyzed. Laboratory test results are listed within Table 1 and copies of the official laboratory reports and chain-of-custody records are included in Appendix E.

Title 22 Metals

Seven discrete soil samples and one duplicate sample collected at a depth of 0 to 1 foot were analyzed for arsenic and lead using EPA Method 6010B based upon their historical use as pesticides. In addition, three discrete soil samples collected at a depth of 0 to 1 foot were tested for CAM Title 22 Metals using EPA Method 6010B/7471 including arsenic and lead. Detected levels of barium, total chromium, cobalt, copper, mercury, nickel, vanadium, and zinc were reported below their respective Regional Screening Levels (RSLs) for residential use soil (US EPA, 2021).

Arsenic

A total of eleven tests were conducted for residual arsenic levels from the eight discrete samples collected from a depth of 0 to 1 foot on the subject property (including one duplicate). Arsenic residues were reported as non-detect, or below the ADL for the test method of 0.3 mg/kg in four sample tests. Arsenic was reported

in five of the sample tests (and one duplicate) analyzed ranging from 0.503 milligrams per kilogram (mg/kg) to 0.662 mg/kg. Arsenic was reported in two of the sample tests at 1.05 mg/kg and 1.07 mg/kg. The residential soil RSL for inorganic arsenic is listed as 0.68 mg/kg (USEPA, 2021). Results indicate nine of the eleven sample tests (including one duplicate) reporting arsenic levels below the residential soil RSL.

Generally accepted research by California EPA Department of Toxic Substances Control (DTSC) scientists (Chernoff, Bosan and Oudiz, 2008), reported a concentration of 12.0 mg/kg is considered a useful screening tool for background levels of arsenic. The “term” background collectively refers to both naturally occurring and anthropogenic concentrations in shallow soils. Arsenic levels detected onsite are well under concentrations and considered background levels. As a result of screening near-surface soils onsite for elevated arsenic residues, concentrations are highly likely related to background levels and not associated with historic pesticide usage. A summary of test results is provided in Table II. Copies of the official laboratory reports and chain-of-custody records are included in Appendix E.

A total of eleven tests were ran for lead levels. Lead residues was reported in the ten discrete sample tests and one duplicate sample analyzed ranging from 2.39 mg/kg to 21.0 mg/kg. The USEPA RSLs were evaluated for lead residues in soil pertaining to residential land use. An RSL of 400 mg/kg was listed for lead and compounds (USEPA, 2021). For comparison, the Department of Toxic Substances Control (DTSC)-Recommended Screening Levels (SLs) were evaluated for lead residues in soil pertaining to residential land use. A SL of 80 mg/kg was listed for lead and compounds (DTSC, 2019). A summary of test results is provided in Table II. Copies of the official laboratory reports and chain-of-custody records are included in Appendix E.

Total Petroleum Hydrocarbons

Since petroleum hydrocarbons may have been historically used for weed abatement or dust control in the orchards, three discrete soil samples collected at a depth of 0 to 1 foot were analyzed for total petroleum hydrocarbons (TPH) - carbon chain using EPA Method 8015B. None of the three samples reported detected residue concentrations of TPH-gasoline chain and TPH-diesel chain, and TPH-motor oil chain. A summary of test results is provided in Table III. Copies of the official laboratory reports and chain-of-custody records are included in Appendix E.

RECOGNIZED ENVIRONMENTAL CONDITIONS

Recognized environmental conditions (REC’s) are defined by the American Society of Testing and Materials (ASTM) as any hazardous substance or petroleum product under conditions that indicate an

existing, past, or material threat of release into the structures, ground, groundwater, or surface water at the subject site. If the presences of recognized environmental conditions are identified on a subject site, it may warrant additional research, site evaluation, and/or action.

- No REC's have been identified within or affecting the subject property.

Controlled recognized environmental conditions (CREC's) are defined by the American Society of Testing and Materials (ASTM) Practice E 1527-13 as a recognized environmental condition resulting from the past *release of hazardous substances or petroleum products* that has been addressed to the satisfaction of the applicable regulatory authority (i.e., as evidenced by the issuance of a no further action letter or equivalent, or meeting risk-based criteria established by regulatory authority), with *hazardous substances or petroleum products* allowed to remain in place subject to the implementation of required controls. For example, if a leaking underground storage tank has been cleaned up to a commercial use standard but does not meet unrestricted residential cleanup criteria; this would be considered a controlled recognized environmental condition. The "control" is represented by the (inferred) restriction that the property remains commercial. For the purpose of this Phase I Environmental Site Assessment (ESA), ASTM Standard E1527-13 dictates that a CREC is considered a REC.

- One CREC (former Lockheed Martin Facility), related to a groundwater plume containing TCE and synthetic perchlorate, has been identified underlying the subject property. The former Lockheed Martin Facility is mapped approximately 4.5 mile east-northeast of the subject property.

Historical recognized environmental conditions (HREC's) are defined by the American Society of Testing and Materials (ASTM) Practice E 1527-13 as a past release of any *hazardous substances or petroleum products* that has occurred in connection with the *property* and has been addressed to the satisfaction of the applicable regulatory authority or meeting unrestricted use criteria established by a regulatory agency, without subjecting the *property* to any required controls (i.e., *property* use restrictions, *activity and use limitations, institutional controls* or *engineering controls*).

- No HREC'S have been identified within or affecting the subject property.

We have performed this Phase I Environmental Site Assessment in conformance with the scope and limitations of ASTM Practice E 1527-13 for the residential portion of the *LPA Redlands Project*, near the northeast corner of S. Tennessee Street and W. Lugonia Avenue, a portion of Assessor's Parcel Numbers (APN's) 0167-171-07, -11, -12, and -14, City of Redlands, San Bernardino County, California. Any exceptions to, or deletions from, this practice are described in the section titled *Data Failures and Data*

Gaps of this report. This assessment has revealed no evidence of recognized environmental conditions in connection with the property, except for the following:

- The subject property is located within the Crafton-Redlands Plume boundary, a groundwater plume with known trichloroethylene (TCE) contamination. Strict definition of the Crafton-Redlands plume warrants it to be labeled as a Controlled Recognized Environmental Condition; however, based on 2021 measured depths to groundwater (approximately 195 feet below grade [fbg]), the concentrations of TCE are reported to be sufficiently low (below MCLs in close proximity to the site) as to not present a health risk to future residents. Additionally, synthetic perchlorate concentrations are slightly above the MCL and decreasing in close proximity to the subject property. Further, because of the known presence of groundwater contamination and the source, the Regional Water Quality Control Board will more than likely not identify future property owners as Responsible Parties. As a result, the plume underlying the site is considered a de minimis condition.

SITE CONSIDERATIONS

Items, if presented below, are not considered recognized environmental conditions in accordance with ASTM 1527-13. Although these items may warrant consideration in conjunction with any planned development activities, they are not recognized environmental conditions. The information regarding possible actions relative to these items has been provided as guidance.

- With re-development of any abandoned agricultural property and existing open vacant land, a certain amount of unknown subsurface conditions may be anticipated. Any discolored soils, noxious odors, buried pipelines or irrigation channels, and/or other buried objects/debris encountered during clearing and grubbing, or future grading and development should be left in place until an experienced environmental professional (such as Petra) has had the opportunity to evaluate the conditions and provide recommendations if needed.
- A damaged brick and concrete irrigation distribution box, a brick and concrete irrigation channel, and two irrigation valve risers were observed along the northern property boundary during our site reconnaissance. It appears that the irrigation channel extended through the subject property toward Lugonia Avenue; however, the channel is no longer visible at the surface. The irrigation distribution box likely received water from an offsite source and then distributed the water to the irrigation channel, which likely distributes water to underground (concrete?) irrigation lines. If these concrete irrigation lines are encountered during clearing and grubbing or future grading and development, they should be left in place until an experienced environmental professional (such as Petra) has had the opportunity to evaluate the conditions and provide recommendations if needed. In the event concrete irrigation lines are encountered, caution should be taken to not crush the lines until it can be ascertained that they do not contain asbestos.
- It is unlikely that there are any septic tanks or leach fields on the subject site. If any are encountered during site development, it is recommended that they be removed in accordance with current regulations.
- It is recommended that all vegetation, debris and trash encountered on the site be removed and disposed of offsite in accordance with current local regulations.

TABLE OF CONTENTS

	<u>Page</u>
INTRODUCTION	1
Purpose.....	1
Involved Parties.....	1
SCOPE OF ASSESSMENT	2
SITE OVERVIEW	3
PREVIOUS LAND USE	4
PREVIOUS REPORTS	4
ENVIRONMENTAL SETTING	7
Geology.....	7
Surface Water.....	7
Groundwater.....	7
RESULTS OF ASSESSMENT	8
Site Observation	8
Site Description.....	8
Adjacent Site and Vicinity Observations	9
Limited Phase II Environmental Site Assessment	10
Government Agency Database Research	10
Results of Agency Records Search	10
Orphan Sites.....	13
Local Agencies.....	13
Vapor Migration.....	14
Evaluation of Records Search Results.....	16
Results of Aerial Photo Analysis	16
Historical USGS Topographic Maps.....	18
Environmental Liens & Activity and Use Limitations	19
Fire Insurance Maps.....	20
City Directory Abstract	20
EDR Property Tax Map Report.....	21
Building Permits.....	21
Interviews.....	21
Client Knowledge.....	22
Data Failures and Data Gaps	23
DISCUSSION OF POTENTIAL ENVIRONMENTAL CONCERNS	23
Regulatory Actions.....	24
Adjacent and Nearby Properties.....	24
Polychlorinated Biphenyls (PCB's)	24
Underground Fuel Storage Tanks	24
Aboveground Fuel Storage Tanks	25
Storm Water/Waste Water Discharge	25
Pesticide and Herbicide Residues.....	25
Asbestos-Containing Materials	25
Lead-Based Paints	26
Landfills	26
Water Supplies	26
Waste Generation and Storage	26
FINDINGS	27
General Site Information.....	27

TABLE OF CONTENTS

	<u>Page</u>
LIMITED PHASE II ENVIRONMENTAL SITE ASSESSMENT	29
Organochlorinated Pesticides	29
Chlorinate Herbicides.....	30
Title 22 Metals	30
Total Petroleum Hydrocarbons	31
RECOGNIZED ENVIRONMENTAL CONDITIONS	32
SITE CONSIDERATIONS	33
LIMITATIONS	34
QUALIFICATIONS	34
REFERENCES	36

ATTACHMENTS

TABLE I
SUMMARY OF OCP'S AND CHLORINATED HERBICIDES TEST RESULTS

TABLE II
SUMMARY OF TITLE 22 METALS TEST RESULTS

TABLE III
SUMMARY OF TPH – CARBON CHAIN TEST RESULTS

FIGURE 1
SITE LOCATION MAP

FIGURE 2
BORING AND SAMPLE LOCATION MAP

APPENDIX A
SITE PHOTOGRAPHS

APPENDIX B
AGENCY SEARCH RESULTS

APPENDIX C
EDR HISTORICAL REPORTS

APPENDIX D
INTERVIEWS

APPENDIX E
LABORATORY TEST RESULTS AND CHAIN OF CUSTODY

APPENDIX F
RESUMES

**REVISED PHASE I ENVIRONMENTAL SITE ASSESSMENT
AND LIMITED PHASE II ASSESSMENT**

**LPA Redlands Residential Project, Near Northeast Corner of
S. Tennessee Street and W. Lugonia Avenue
a Portion of Assessor's Parcel Numbers (APN's) 0167-171-07, -11, -12, and -14
City of Redlands, San Bernardino County, California 92374**

INTRODUCTION

The information presented in this report includes the results of our recent field reconnaissance, a review of various federal, state, and local government agency records, and a review of historic aerial photographs and topographic maps for the site vicinity. This report includes a summary of our findings, our opinion as to the current environmental condition of the site, and recommendations for additional work, if needed.

Purpose

This Phase I Environmental Site Assessment (ESA) was conducted to determine if any recognized environmental conditions exist on the subject site. Recognized environmental conditions are defined by the American Society for Testing and Materials (ASTM) as any hazardous substance or petroleum product under conditions that indicate an existing, past, or material threat of release into the structures, ground, groundwater, or surface water at the subject site.

This assessment is also intended to satisfy the requirement for conducting all appropriate inquiries into the previous ownership and uses of a property for the purposes of meeting the all appropriate inquiries provisions necessary to qualify for certain landowner liability protections under the Comprehensive Environmental Response, Compensation, and Liability Act (CERCLA).

We have performed this assessment in conformance with the scope and limitations of the standards set forth in the ASTM Practice E 1527-13 and the EPA's All Appropriate Inquiry (AAI) regulations 40 CFR Part 312.

Involved Parties

This report was prepared by Petra Geosciences, Inc. (Petra), at the request of Diversified Pacific Communities for their exclusive use. Use of this report or reliance thereon by other parties or projects is not authorized. The report may not be suitable for other parties or other purposes.

SCOPE OF ASSESSMENT

The scope of this assessment included the following:

1. Performing a site reconnaissance to identify the current conditions and land use of the subject site and adjoining properties, which included noting the visual evidence of prior uses of the subject site and adjoining properties. The site reconnaissance included an observation of the site surface, building and structure interiors, and the site perimeter.
2. Researching historical land use of the subject site and vicinity by reviewing available historical aerial photographs, United States Geologic Survey (USGS) topographic maps, fire insurance maps, city directories, local building department records, local planning department records and other reasonably ascertainable maps and data.
3. Performing a limited literature review of local and regional geological conditions as they pertain solely to commenting on recognized environmental conditions for the site.
4. Conducting a search for environmental liens and Activities and Use Limitations (AULs) for the property.
5. Obtaining and reviewing a search of pertinent federal, state, and local regulatory agency databases concerning environmental conditions on and in the vicinity of the site. As specified in the ASTM and AAI standards, the following databases were searched using, at a minimum, the recommended search radius:
 - *Federal National Priority List (NPL) site list,*
 - *Federal Delisted NPL site list,*
 - *Federal Comprehensive Environmental Response, Compensation, and Liability Information System (CERCLIS) site list,*
 - *Federal CERCLIS- No Further Remedial Action Planned (CERC-NFRAP) site list,*
 - *Federal Resource Conservation and Recovery Act Information (RCRA) Corrective Action Report (CORRACTS) facilities list,*
 - *Federal RCRA non-CORRACTS Treat, Store and Dispose (RCRA-TSD) facilities list,*
 - *Federal RCRA generators list,*
 - *Federal institutional control/engineering control registries,*
 - *Federal Emergency Response Notification System (ERNS) list,*
 - *State and tribal lists of hazardous waste sites identified for investigation or remediation including: State- and tribal-equivalent NPL, State, and tribal-equivalent CERCLIS lists,*
 - *State and tribal landfill and/or solid waste disposal site lists,*
 - *State and tribal leaking storage tank lists,*
 - *State and tribal registered storage tank lists,*
 - *State and tribal institutional control/engineering control registries,*
 - *State and tribal voluntary cleanup sites, and*
 - *State and tribal Brownfield sites.*

In the interest of thoroughness, numerous non-ASTM and non-AAI required databases were also searched. These databases are listed and discussed in the database search included within this report.

6. Contacting and interviewing knowledgeable persons, such as property owners, managers, and representatives of local government agencies regarding historical site use and current site conditions, if possible.
7. Evaluating the presence of recognized environmental conditions at the subject site through observation and research of reasonably ascertainable records. Recognized environmental conditions may include the presence of hazardous materials, petroleum products, underground storage tanks, above ground storage tanks, drums, chemical containers, polychlorinated biphenyls (PCB's), liquid or solid wastes, oil wells, and areas indicative of potential contamination including stained soils and/or pavement, stressed vegetation, monitoring wells, drains, sumps, pits, ponds, lagoons, and odors.
8. Preparing a report presenting the results of our Phase I ESA.

Unless listed above, this assessment does not include any testing or sampling of materials (such as an assessment for the potential presence of methane or radon, asbestos, lead-based paint, or the sampling and testing of soil, air, soil vapor, surface water, or groundwater). This assessment does not include evaluating the site for the presence of wetlands, regulatory compliance, or other items beyond the scope of ASTM E 1527-13 or 40 CFR Part 312, nor is it an assessment for vapor intrusion as defined by ASTM E 2600-15.

SITE OVERVIEW

The subject property is located approximately 570 feet north of the northeast corner of S. Tennessee Street and W. Lugonia Avenue, in the city of Redlands, San Bernardino County, California. According to the California Department of Conservation, Geologic Energy Management Division (CalGEM) Online Mapping System (2021), the site is located within Township 01 South, Range 03 West, Section 21, San Bernardino Base and Meridian. A site location map is included as Figure 1.

Overall, the *LPA Redlands Project* consists of approximately 16-acres of proposed residential development on the north (i.e., subject property) and approximately 8-acres of proposed commercial development on the south (i.e., not a part of this assessment). No physical markers differentiated the site boundary. A site location map is included as Figure 1.

The subject site is comprised of vacant land within a portion of contiguous Assessor Parcel Numbers (APN's) 0167-171-07, -11, -12, and -14. The site slopes gently to the west with existing elevations on the order of approximately 1,280± feet above mean sea level (msl) along the west portion of the site, to 1,290± feet above msl along the east portion of the site.

The subject property is bounded by S. Tennessee Street, which is an improved road, along the western boundary of the site; however, curb and gutter and sidewalks are not present. A well-traveled dirt road

comprises the northern boundary of the subject property, with abandoned agricultural land beyond. South of the subject property is abandoned agricultural land where the commercial portion of the *LPA Redlands Project* is proposed (which is not a part of this assessment), with W. Lugonia Avenue and a commercial development beyond. To the east is a less-traveled dirt road, with abandoned agricultural land and a residential tract beyond. The surface of the subject property is slightly hummocky, consisting of loose silty sands and sandy silts with a sparse growth of weeds. Remnants of abandoned irrigation structures were observed within the proposed Pennsylvania Avenue extension on the north edge of the site and east of the dirt road along the west boundary of the subject property. A plan showing the configuration of the subject property is included as Figure 2.

PREVIOUS LAND USE

Based on information obtained during this assessment, the site appears to have been developed as an orchard since at least 1930 until sometime between/during 1975 and 1985. Infrared aerial photographs suggest that sometime between/during 1975 and 1985 the orchards were removed from the subject property and some sort of irrigated vegetation was present over portions of the subject site. Irrigated vegetation areas decreased between the 1985 and 1989 photographs. Some sort of managed vegetation was noted within the southern portion of the subject property in the black and white aerial photograph from 1994. Sometime between/during 1994 and 2002, the subject site appeared to be fallow land and has remained vacant land to present day. Historical information reviewed during this assessment includes aerial photographs (dating back to 1930), USGS topographical maps (dating back to 1899), environmental lien search and interviews. EDR indicates that fire insurance maps covering the target property were not found.

PREVIOUS REPORTS

No previous environmental reports for the subject site were provided to Petra for review during this assessment. However, during Petra's review of potential environmental concerns associated with facilities in proximity to the subject property, it was noted that three groundwater monitoring wells associated with the Crafton-Redlands Groundwater Plume were mapped on the State Regional Water Resources Control Board's GeoTracker website in the vicinity of Texonia Park on Texas Street (approximately 1,750 feet east). In addition to these wells, multiple monitoring wells were mapped throughout the Redlands area. Data has shown that the source of the groundwater plume is the Lockheed Environmental Systems Tech Company (formerly Lockheed Martin Facility at 1500 Crafton Avenue, Redlands, California). This facility is mapped approximately 4.5 miles east-northeast of the subject property. A summary of reports by Tetra Tech, Inc. are provided below.

Tetra Tech, Inc., 2015

This document presents a revision to the ongoing groundwater monitoring of trichloroethene (TCE) and synthetic perchlorate associated with the Crafton-Redlands plume, located in the eastern and central portion of the Bunker Hill Groundwater Basin in San Bernardino, California. There are three monitoring wells in the vicinity of the subject property: COR#31-A (Texas Street south of San Bernardino Avenue). Well COR#31-A is screened for groundwater sampling at a depth of 480-700 feet below the ground surface. Data from COR#30-A and COR#32 was not provided.

In Well COR#31-A, the maximum concentration of perchlorate was listed as 25 µg/L and the average as 15 µg/L. The average concentration for TCE was reported as 0.56 µg/L and 1.4 µg/L as the maximum level. Statistical trends reported that perchlorate concentrations are decreasing in COR#31-A. For comparison purposes, the Maximum Contaminant Level (MCL) for perchlorate is 6 µg/L. For TCE the MCL is 5 µg/L.

Lockheed Martin Corporation, 2017

This report summarizes activities performed in the fourth quarter 2016. Groundwater monitoring activities associated with the Crafton-Redlands plume project are performed in accordance with the Regional Water Quality Control Board (RWQCB)-approved 2015 groundwater management plan (GMP). The 2015 GMP describes the approach to monitor the trichloroethene (TCE) and perchlorate plumes in the eastern and central portions of the Bunker Hill Groundwater Basin. The 2015 GMP is designed to monitor groundwater quality at potable, agricultural and monitoring well locations.

In accordance with the Plume Characterization Monitoring Plan, monitoring well sampling included collection of groundwater samples from the above identified wells located in the central portion of the Bunker Hill Groundwater Basin. Samples were analyzed for perchlorate and Volatile Organic Compounds (VOC's) including TCE. Results are provided in the data report by Tetra Tech, Inc. (dated January 17, 2017) summarized below.

Tetra Tech, Inc., 2017

The purpose of this water supply monitoring plan is to monitor groundwater quality, specifically trichloroethene (TCE) and perchlorate concentrations at water supply wells owner by water purveyors in the Bunker Hill Groundwater Basin.

Well COR#31-A, with a reported depth of groundwater as 228 feet below the ground surface, was not required to be sampled for this quarterly monitoring report (semi-annual sampling).

Petra reviewed monitoring reports from 2018 and found no new data for Well COR#31-A.

Tetra Tech, Inc., 2021

This Comprehensive Groundwater Sampling Report is submitted in support of Cleanup and Abatement Orders 94-37, 97-58, and 01-56 issued to Lockheed Martin Corporation by the State of California Regional Water Quality Control Board (RWQCB) Santa Ana Region. The data presented in the report were collected according to the 2015 Groundwater Monitoring Program sampling plan submitted to the RWQCB on September 15, 2015 by Lockheed Martin Corporation and approved by the RWQCB on September 24, 2015. Lockheed Martin Corporation will initiate implementation of the RWQCB-approved 2020 Groundwater Monitoring Program sampling plan in December 2021.

On behalf of Lockheed Martin Corporation, Tetra Tech, Inc. performed the 2021 Comprehensive Groundwater Sampling Event for Crafton-Redlands project in San Bernardino County, California. Groundwater monitoring of the Crafton-Redlands plume is being performed in support of Cleanup and Abatement Orders 94-37 and 97-58, as amended by 01-56 issued to Lockheed Martin Corporation by the California Regional Water Quality Control Board, Santa Ana Region (RWQCB).

This report provides an annual update of the groundwater monitoring activities conducted by Lockheed Martin Corporation to evaluate the occurrence of trichloroethene and synthetic (industrial) perchlorate in groundwater in the eastern and central portions of the Bunker Hill Basin, referred to as the Crafton-Redlands plume. The Comprehensive Groundwater Sampling Event is conducted annually in the summer months (third quarter), when most of the production wells are active and the collection of water quality samples are more readily obtained.

Groundwater samples were collected from both the water production wells and monitoring wells and analyzed for perchlorate and volatile organic compounds including trichloroethene. The findings of the 2021 Comprehensive Groundwater Sampling Event are summarized below.

- The areal extent of the Crafton-Redlands synthetic perchlorate plume decreased over the past year and continues to decrease over time.
- The extent of Crafton-Redlands trichloroethene plume has been decreasing over time. Over the past year, the extent of the trichloroethene plume increased slightly due to a slight increase in trichloroethene concentration in one well (on Alhambra Avenue), located at the trailing edge of the plume. The slight increase in the trichloroethene concentration may be a result of groundwater elevation changes causing the concentration fluctuation in the well.
- The synthetic perchlorate and trichloroethene plumes continue to be captured along the Gage well field in the central portion of the Bunker Hill Basin, where groundwater is extracted from the wells and treated at the City of Riverside Tippecanoe treatment plant and the City of Riverside Gage 46-1R treatment plant (perchlorate treatment) for potable use.
- Perchlorate concentrations in monitoring wells at the former Lockheed Propulsion Company Site in Mentone ranged from non-detect (below method detection limits) to 3.8 J $\mu\text{g/L}$. Perchlorate was detected only in monitoring wells located in the north side of the site. These trace concentrations of perchlorate may have an offsite source. Based on previous perchlorate stable isotopic analysis of a groundwater sample from one well located in the northern portion of the site, the source of perchlorate detected in this area of the site is likely agriculturally sourced and originated from agricultural areas upgradient of the former Lockheed Propulsion Company site. No volatile organic compounds were detected in the samples collected from the former Lockheed Propulsion Company site monitoring wells.
- As the drought conditions persist, some production wells and monitoring wells in the Bunker Hill Basin have gone dry due to declining groundwater levels. Over the past year, the groundwater elevation in the central portion of the Bunker Hill Basin decreased by approximately 6 feet to as much as 50 feet, depending on the well location. In the undifferentiated aquifer area of the Bunker Hill Basin east of California Street, the groundwater elevation change varied from an increase of approximately 13 feet to a decrease of approximately 86 feet, over the past year. The groundwater elevations have varied from season to season depending on the extent of groundwater pumping, precipitation, and groundwater recharge activities at the Santa Ana River and Mill Creek spreading grounds located along the northeast side of the Bunker Hill Basin.

ENVIRONMENTAL SETTING

The following section provides an overview of the regional and local geologic setting and includes information pertaining to groundwater conditions in the vicinity of the subject site. Geotechnical hazard information (faults, landslides, etc.) is not part of this assessment. This section does not constitute a geotechnical evaluation of the subject site and should not be taken as such.

Geology

Geologically, the site lies within the northern portion of the Peninsular Ranges Geomorphic Province (CGS, 2002). The Peninsular Range Province extends from the tip of Baja California north to the Transverse Ranges Geomorphic Province and is characterized by northwest trending mountain ranges separated by subparallel fault zones. The San Bernardino Mountains, located north of the site, provides the boundary between the Peninsula Range Province and the Transverse Ranges Province. In general, the province is underlain primarily of plutonic rock of the Southern California Batholith. The Peninsular Range Geomorphic Province is generally characterized by alluviated basins and elevated erosion surfaces.

Published geologic maps of the area indicate that the site and surrounding alluvial areas are underlain by Middle Holocene-age Young axial-valley deposits – Unit 3 (Matti, J.C., et al, 2003). These soils are described as slightly to moderately consolidated silt, sand and gravel deposits.

Surface Water

No surface water was observed within the property during our site reconnaissance.

The subject property is depicted in Zone X (FEMA, 2008) on Map Number 06071C8794H (dated August 28, 2008). This zone is defined as “0.2% Annual Chance Flood Hazard. Areas of 1% annual chance flood with average depths less than one foot with drainage areas of less than one square mile.”

Groundwater

The site is located within the Bunker Hill (8-002.06) Groundwater Basin. The site and vicinity is located within the upper Santa Ana Valley Basin of the South Coast Hydrologic Region (California Department of Water Resources, [CDWR], 2003). In general, groundwater depth varies within the area and though flow direction specifically beneath the subject property is unknown, it is reasonable to estimate flow to follow regional topography from east to the west – northwest. The high groundwater depth within the site vicinity, between 1973 and 1983, is reported approximately 95 feet below the ground surface (Matti and Carson, 1991).

Groundwater depths in wells located in the vicinity of the subject property were reviewed on the California Department of Water Resources website (DWR, 2021). There appears to be no wells mapped within the property. The closest well in alluvial areas is located west of the property, and reports depths of greater than 100 feet since 1987. The memorandum documenting this inquiry is included in Appendix B.

Data from groundwater measured in Spring 2021 (Tetra Tech, 2021) reported a depth of approximately 194 feet below the ground surface in two monitoring well approximately 1,700 feet east of the subject property.

Groundwater in the central portion of the Bunker Hill Groundwater Basin occurs under unconfined water table conditions; however, groundwater along the western portion occurs under confined conditions (Tetra Tech, 2015). The basin contains three hydro stratigraphic units defined as containing productive water-bearing units. In the central basin (where the subject site is located), groundwater flow within the middle aquifer is in a west to southwesterly direction towards Colton Narrows. The Basin boundary between the Bunker Hill and Colton-Rialto is the San Jacinto Fault. Colton Narrows is an alluvium and gouge filled notch within the fault zone that allows surface water and shallow groundwater to exit the Bunker Hill Basin and enter the Colton-Rialto Basin. Deeper groundwater is inhibited from flowing through the fault zone.

RESULTS OF ASSESSMENT

The results of our site reconnaissance and observation of adjacent sites, agency database review, and historical land use study are presented in the following sections.

Site Observation

Petra conducted a reconnaissance of the subject site on December 22, 2021. Site photographs are included in Appendix A. Our site observations are summarized below.

Site Description

1. The subject property consists of the residential portion of the *LPA Redlands Project* located at the northeast corner of S. Tennessee Street and W. Lugonia Avenue in the city of Redlands, San Bernardino County, California. Overall, the *LPA Redlands Project* consists of approximately 16-acres of residential development on the north and approximately 8-acres of commercial development on the south. No physical markers differentiated the site boundary. A site location map is included as Figure 1.
2. The subject site is comprised of vacant land within a portion of contiguous Assessor Parcel Numbers (APN's) 0167-171-07, -11, -12, and -14. The site slopes gently to the west with existing elevations on the order of approximately 1,280± feet above mean sea level (msl) along the west portion of the site, to 1,290± feet above msl along the east portion of the site.

3. Vehicular access to the subject property is via S. Tennessee Street, which is an improved road along the western boundary of the site. A drainage bounds the western edge of S. Tennessee Street, with the 210 Freeway easement beyond. Secondary access is via a dirt road along the northern boundary of the subject property, with vacant land beyond. South of the subject property is vacant land and the commercial portion of the LPA Redlands Project (which is not a part of this assessment), with W. Lugonia Avenue and a commercial development beyond. To the east is a dirt road, with vacant land and a residential tract beyond. The surface of the subject property is slightly hummocky, consisting of loose silty sands and sandy silts with a sparse growth of weeds. Minor surface cobbles and concrete fragments were observed. Vehicle tire ruts were observed near Tennessee Street, at or near the northwest and southwest corners of the subject property.
4. Minor debris was observed along the northern and western portions of the subject property, consisting mostly of windblown trash, a car bumper, and remnants of a reclining chair. One area of plywood fragments and plastic sheeting was observed in the central portion of the subject property. A concrete irrigation valve riser located in the northwest corner of the subject site contained dumped trash and plastic bags. There were no visible signs of this trash containing hazardous substances; however, the trash was not disturbed.
5. No water wells were observed within the subject property. Two concrete irrigation valve risers were observed along the northern boundary of the subject property, within the proposed Pennsylvania Avenue extension. Remnants of north-south orientated concrete and brick irrigation channels were observed north of the proposed Pennsylvania Avenue extension and near the east property boundary. There are no current visual signs that these channels extended into the subject property. In addition, remnants of a concrete and brick irrigation valve box with exposed concrete pipe trending east-west along the north side of the dirt road at the northern boundary of the subject property was observed. The concrete pipe is estimated to connect with the two concrete irrigation valve risers.
6. No wooden power poles, pole-mounted transformers, or ground mounted transformers are located within or adjacent to the subject property.
7. There was no evidence of drums, sumps, pits, pools, or lagoons identified during our site reconnaissance.

Adjacent Site and Vicinity Observations

The property is situated in an area of residential, commercial and open space/undeveloped land use. Our observations are noted below:

- North To the north of the subject site is a dirt road that represents the future extension of Pennsylvania Avenue, with abandoned agricultural fields beyond.
- West To the west of the site is Tennessee Street with a drainage channel, 210 Foothill Freeway, and commercial development beyond.
- South To the south of the subject site is vacant land associated with the commercial portion of the LPA Redlands project, with W. Lugonia Avenue and commercial development beyond.
- East To the east of the subject site is vacant land, with residential development, Texonia Park, and Texas Street beyond.

Limited Phase II Environmental Site Assessment

Based upon the property developed as an orchard from at least 1930 to sometime before/during 1985, Petra conducted a Limited Phase II Site Assessment to evaluate shallow, near surface, site soils for detectable pesticide residues.

On January 6, 2022, soil samples were collected from the three percolation test borings (P-1, P-2, and P-3) and the four geotechnical borings (B-1, B-2, B-3, and B-4) recently completed within the subject property utilizing a truck-mounted hollow-stem auger drill rig. Soil samples were collected from depths of approximately 0 to 1 foot, 1 to 2 feet, and 2 to 3 feet. All 0 to 1-foot samples were discretely analyzed for Organochlorine Pesticides (OCPs) according to Environmental Protection Agency (EPA) Test Method 8081A, plus arsenic and lead according to EPA Method 6010B. Three of the samples were analyzed for Title 22 Metals according to EPA Method 6010B/7471A, one sample was tested for Chlorinated Herbicides using EPA Method 8151A, and four of the 0 to 1-foot samples were analyzed for Total Petroleum Hydrocarbons using EPA Method 8015B. The remaining deeper soil samples were placed on hold by the laboratory for future testing in the event elevated levels of the agricultural chemical residues mentioned above were detected. A site plan detailing the approximate location of the sample borings is included as Figure 2.

All soil samples were analyzed by Enviro-Chem, Inc. (ECI) in Pomona, California. ECI is accredited by the California Environmental Protection Agency, Department of Health Services Environmental Laboratory Accreditation Program (ELAP). Sample security was maintained and documented using sample labels and chain-of-custody records. A summary of analytical test results is provided later in this report and in the attached Tables, I, II, and III. Copies of the official laboratory reports and chain-of-custody records are included in Appendix E.

Government Agency Database Research

A search of federal, state, and local government listings was performed by Environmental Data Resources, Inc. (EDR) for the purposes of this report. The search radius used for all government databases meets or exceeds the standard search distance adopted by ASTM and AAI.

Results of Agency Records Search

A data search of the various government agency records listed in Appendix B revealed no listings for the subject site. The EDR report shows 34 surrounding sites at 14 addresses within the requested search radii. Three leaking underground storage tank (LUST) cases at two addresses were identified within the search

radii, mapped approximately 1,786 feet east and 1,801 feet southeast of the subject property. Eight orphan sites (sites with inadequate address information to be mapped by EDR) were identified during the agency database search. Refer to the EDR Report in Appendix C for the search radii completed for this assessment.

The linear distance and groundwater gradient guidelines provided in ASTM E2600-15 (Tier 1 Areas of Concern) are used as a reasonable screening tool for groundwater and vapor migration to identify a recognized environmental condition (REC) associated with the subject site (ASTM, 2015; Buonicore, 2014). For contaminated sources (such as a dry cleaner with a PCE release or a gas station with a leaking underground storage tank releasing BTEX) located up-gradient of the Target Property (TP), the focus would be on those contaminated sites within the AOC distance of 1,760 feet. The AOC search distance in the cross-gradient quadrant is reduced from 1,760 feet to 365 feet and the AOC for contaminated sites down-gradient from the TP is reduced from 1,760 feet to 100 feet. A copy of the plan showing the AOC boundaries can be found in Appendix B. A brief description of the sites listed in the EDR report, which are of potential concern due to the nature of the listing or their proximity to the site (within the AOC), is provided below:

Sites A1 & A2: The Home Depot #1013, 1151 W. Lugonia Ave., Redlands, CA 92374: This site is listed less than 1/8-mile south of and at a higher elevation than the subject site. This facility is listed on the CalEPA's Regulated Site Portal (CERS HAZ WASTE), CalEPA Regulated Site Portal (CERS), Resource Conservation and Recovery Act – Small Quantity Generator (RCRA-SQG), CalEPA's Facility and Manifest Data (HAZNET), Department of Toxic Substances Control's (DTSC's) Hazardous Waste Tracking System (HWTS), and San Bernardino County Fire Department Hazardous Materials Division's Hazardous Material Permits (San Bern Co. Permit) databases.

The disposal method of hazardous materials/waste (including hydrocarbon solvents, waste oil/mixed oil, alkaline solutions with pH>12.5, without metals, liquids with pH<2 with metals, and unspecified solvents) is reported as “storage, bulking and/or transfer offsite – no treatment or recovery.” General administrative violations were reported; however, none of these listing report a spill or unauthorized release of hazardous materials to the environment. Based on the lack of recorded violations or evaluations, this listing does not currently appear to represent a recognized environmental condition with regards to the subject site at this time.

Sites A2 & A3: 7-Eleven Inc. #33292, 1161 W. Lugonia Ave., Redlands, CA 92374: This site is listed less than 1/8-mile south of and at a lower elevation than the subject site. This facility is listed on the CERS, CERS HAZ WASTE, CalEPA's California Environmental Reporting System Tanks (CERS TANKS), San Bern Co. Permit, State Water Resources Control Board's Active Underground Storage Tank Facilities (UST), and RCRA's Non Generator/No Longer Regulated (RCRA NonGen/NLR) databases.

Under the CERS database, one 2017 violation listed as “Failure of the UST system to be designed and constructed with a monitoring system capable of detecting the entry of the hazardous substance into the secondary containment” was reported. This violation was reported as reinspected and “a complete monitoring certification was completed.” Compliance evaluation inspections were conducted by San Bernardino Fire Department. General administrative violations were reported; however, none of these listing report a spill or unauthorized release of hazardous materials to the environment. Based on the lack of recorded violations or evaluations, this listing does not currently appear to represent a recognized environmental condition with regards to the subject site at this time.

Sites F25, F26 & F27: Well 31-A & Texas Street Pumping Plant, 1401 Texas St., Redlands, CA 92374:

This site is listed between ¼- and ½-mile (1,786 feet) east of and at a higher elevation than the subject site. This facility is listed on the CERS, San Bern Co. Permit, State Water Resources Control Board's Leaking Underground Storage Tank (LUST), State Water Resources Control Board's Statewide Environmental Evaluation and Planning System (SWEEPS UST), State Water Resources Control Board's Hazardous Substance Storage Container (HIST UST), CalEPA's Facility Inventory (CA FID UST), DTSC's Hazardous Waste and Substance Historic Site List (HIST CORTESE), Cal EPA's Hazardous Waste and Substances Sites List (CORTESE), and California Air Resources Board's Emissions Inventory Data (EMI) databases.

Under the LUST database for Texas Street Pumping Plant, the case type is listed as "LUST Cleanup Case." The potential media affected is reported as "Soil." The Potential Contaminants of Concern (PCOC's) are listed as "waste oil/motor/hydraulic/lubricating." The leak discovery date is September 1, 1991. The leak reported date is reported as September 1, 1991 and May 18, 1993. Soil remediation (December 2002) was reported as "Ex Situ Physical/Chemical Treatment (other than P&Y, SVE, or excavation)." The case status is reported as "Completed - Case Closed" as of July 16, 2004. Based upon the soil cleanup completed under oversight by the Regional Water Quality Control Board, Santa Ana Region (RWQCB, SA) and that no groundwater was reportedly impacted, this listing does not currently appear to represent a recognized environmental condition with regards to the subject site at this time.

Under LUST Region 8 (LUST REG 8), the enter date was listed as June 22, 1993 (different from above). The case type was reported as "Soil only." The substance was listed as "motor oil." The date of remediation action underway was listed as December 16, 2002. Close date was reported as July 16, 2004 (same as above).

Under HIST UST, the Texas Street Pumping Plant was reported as a "water pumping plant." One UST was reported for "product" but the type of fuel was not reported. The EMI database listed for the Texas Street Pumping Plant was for emissions permits in 1995 and 1996, where emissions were listed as "total organic hydrocarbon gases, reactive organic gases, carbon monoxide, and oxides of nitrogen." The CERS database description was reported as "Leaking Underground Storage Tank Cleanup Site" under the oversight of the RWQCB, SA. The CORTESE database listing reported the cleanup status as "Completed-Case Closed."

The SWEEPS database for Well 31-A reported one, 250-gallon UST with a created date of February 29, 1988. Under HIST UST and HIST CORTESE, no information was reported. The CA FID UST listing reported the status as "active." Under the San Bern. Co. Permit database for Well #31-A, the owner was identified as "City of Redlands Wastewater." The facility status is listed as "inactive" as of May 31, 2012.

Based upon the soil cleanup completed under oversight by the Regional Water Quality Control Board, Santa Ana Region (RWQCB, SA) and that no groundwater was reportedly impacted, this listing does not currently appear to represent a recognized environmental condition with regards to the subject site at this time.

All site listings in the EDR report do not currently appear to represent a recognized environmental condition with regards to the subject site, due to the nature of the listings, the oversight agency having granted "Completed-Case Closed" status (i.e., no further action), the site(s) being outside the AOC from the subject site, their distance from the subject site and/or depth to contamination.

Orphan Sites

Orphan sites are those that the database search was not able to locate due to lack of complete address information. Eight orphan site was listed in the EDR report. Seven of the eight orphan site are located at a cross- or down-groundwater gradient from the subject property. The eighth Orphan listing was reported as the Crofton-Redlands Area Bunker Hill Ground Water Sub-B, listed under the California Department of Health Services Bond Expenditure Plan. The Crafton-Redlands Plume is discussed above under the heading for Groundwater. None of the orphan sites as considered a recognized environmental condition to the subject property at this time.

Local Agencies

Petra reviewed information held by the agencies listed below during the course of this assessment.

San Bernardino County

The San Bernardino County Fire Department, Environmental Health Division maintains environmental case listings related to hazardous waste permits, underground storage tanks and tank cleanup sites. Records held by this agency were accessed by EDR during the government database search. No listings for the subject site were reported by EDR.

California Regional Water Quality Control Board

The California Regional Water Quality Control Board-Santa Ana Region (RWQCB) maintains records of leaking underground storage tank sites and groundwater cleanups for sites in the Santa Ana Region. Records held by the RWQCB were accessed by EDR during the government database search. No listings for the subject site were reported by EDR.

GeoTracker

The GeoTracker website maintains a record of environmental data for regulated facilities in California. Based upon our internal review, no database listings for the subject site were reported on GeoTracker. The Crafton-Redlands Groundwater Plume was mapped underlying the subject property. This plume is discussed in the *Previous Reports* section above. The memorandum documenting this inquiry is included in Appendix B.

California Department of Conservation, Geologic Energy Management Division (CalGEM)

According to the California Department of Conservation, Geologic Energy Management Division (CalGEM, 2021), there are no active or abandoned oil, or gas wells located on the subject site, and the subject site is not within the boundaries of an oil field. Further, there were no indications of any such wells found during our reconnaissance of the subject site. A copy of the review is included in Appendix B.

Department of Toxic Substances Control

The online database EnviroStor (DTSC, 2021), which provides records on LUSTs, SLICs, Priority cleanup sites and states sites, is maintained by the Department of Toxic Substances Control (DTSC). No database listings for the subject site were reported on EnviroStor. The memorandum documenting this inquiry is included in Appendix B.

The Crafton-Redlands Area was identified on the Envirostor database map, at a distance of approximately 4.5 miles east of the subject property. Although not within a typical radius distance search area, this facility has affected groundwater in the Bunker Hill sub-basin which underlies the subject property. The site is an area of groundwater contamination consisting of approximately 19 square miles. In the past 6 years, the city of Redlands has taken 6 domestic wells offline due to TCE, tetrachloroethane (PCE) and dibromochloropropane (DCBP) contamination. There is no known exposure at this time. The RWQCB and Lockheed Martin have conducted investigations in an effort to identify the source of contamination. One source may be an old burn pit at the Lockheed Martin facility. Additional information regarding this plume is discussed in the *Previous Reports* section above. The memorandum documenting this inquiry is included in Appendix B.

Department of Toxic Substances Control – Land Use Covenants

Petra reviewed the DTSC's Permitting Land Use Covenants Web App for land use covenants (LUCs) affecting the subject property. None were found for the subject property. The memorandum documenting this inquiry is included in Appendix B.

National Pipeline Mapping System

Petra reviewed the National Pipeline Mapping System (NPMS, 2021) public viewer website for gas transmission pipelines and hazardous liquid trunklines on or close to the subject property. Due to security purposes, close-up map views are not available. According to the information reviewed, no pipelines appear to be located on the subject property or immediately adjacent. A copy of this map is included in Appendix B.

California Division of Dam Safety

Petra reviewed the California Division of Dam Safety (CDODS) Dam Breach Inundation Map Web Publisher (CDODS, 2021). No dams were identified in the vicinity of the subject property. The closest dam identified by CDODS is the Seven Oaks situated in the foothills above Mentone. Breaches from these dams would not affect the subject property. A copy of this information is included in Appendix B.

California Department of Conservation

The California Department of Conservation, Division of Mine Reclamation's "Mines Online" interactive map was queried regarding mines in proximity to the subject property. The map depicted no mines within the subject property or within a one mile of the subject property. The memorandum documenting this inquiry is included in Appendix B.

Vapor Migration

Standard revisions presented in ASTM E1527-13, considers the assessment of vapor migration similar to that of groundwater contamination. As a result, Petra reviewed documentation regarding surrounding sites near the subject property with known soil and groundwater contamination to preliminarily evaluate potential areas of concern for vapor migration/encroachment onto the subject property. An area of concern typically includes active or abandoned gas stations and dry cleaners, industrial facilities, and hazardous waste disposal and landfill facilities with known or suspected soil and/or groundwater contamination.

In the absence of specific criteria within ASTM Standard E1527-13, Petra considered the linear distance and groundwater gradient guidelines provided in ASTM E2600-15 (Tier 1 Areas of Concern) as a reasonable screening tool for vapor migration to identify a recognized environmental condition (REC) associated with the subject site (ASTM, 2010; Buonicore, 2014).

For vapor encroachment to represent a potential for vapor intrusion to structures within the subject property, vapors must have a pathway to create an indoor air quality condition (i.e., Recognized Environmental Condition). Petra assessed the potential for vapor migration onto the subject property from the Crafton-Redlands Groundwater Plume, currently associated with the former Lockheed Martin facility (1500 Crafton Avenue), in northeast Redlands (approximately 4.5 miles east-northeast of the subject property). A recent comprehensive groundwater monitoring report for the former facility by Tetra Tech, Inc. (dated November 22, 2021) depicts monitoring wells in the vicinity of the subject property. Based upon groundwater monitoring results, the subject property is located within the Crafton-Redlands Plume boundary, a groundwater plume with known synthetic perchlorate and trichloroethylene (TCE) contamination. Although the boundary of the plume varies in publications, groundwater monitoring wells associated with the plume extends from the former Lockheed Martin facility in northeast Redlands west to near the Waterman Avenue/Interstate 10 interchange (Tetra Tech, 2019).

Groundwater monitoring wells associated with the Crafton-Redlands Groundwater Plume are mapped throughout the Redlands area. The closest Monitoring Wells to the subject property, COR#30-A, COR#31-A, and COR#32, are situated east in Texonia Park on Texas Street. Spring 2021 monitoring results indicate the groundwater flow direction in a west direction and a groundwater depth on the order of 200 feet bgs underlying the subject site (Tetra Tech, 2021).

Maps within the Tetra Tech 2021 report depicts The TCE concentration 6.0 micrograms per liter ($\mu\text{g/L}$) plume, mapped west-northwest from near Alhambra Avenue to the west, is not currently depicted underlying the subject property. Well COR#31-A, mapped in Texonia Park to the east, reported a TCE concentration of 0.22J $\mu\text{g/L}$ (J-flagged estimated result below laboratory detection limit). The synthetic perchlorate concentration 6.0 micrograms per liter ($\mu\text{g/L}$) plume, mapped from just beyond the eastern subject property boundary extending to the west and northwest, is currently depicted underlying the subject property (Tetra Tech, 2021). Well COR#31-A reported a synthetic perchlorate concentration of 6.15 $\mu\text{g/L}$. For comparison purposes, the Maximum Contaminant Level (MCL) for perchlorate is 6 $\mu\text{g/L}$. For TCE the MCL is 5 $\mu\text{g/L}$.

Although groundwater beneath the site has been impacted, based on the 2021 measured depths to groundwater (approximately 200 feet below grade [fbg]), the concentrations of TCE are reported to be sufficiently low (below MCL in proximity to the subject site) as to not present a health risk to future residents. By comparison, synthetic perchlorate concentrations are slightly above the MCL underlying the subject property. Further, because of the known presence of groundwater contamination, the Regional Water Quality Control Board will more than likely not identify future subject property owners as Responsible Parties.

Strict definition of the Crafton-Redlands plume warrants it to be labeled as a Controlled Recognized Environmental Condition (see definition below); however, depth to groundwater and decreasing contamination levels slightly above or below drinking water MCLs, the plume underlying the site is considered as a de minimis condition. The Crafton-Redlands Plume is not considered to represent a concern in regard to vapor encroachment on to the subject site at this time.

No other surrounding sites have been identified during this assessment which would appear to represent a concern in regard to vapor encroachment on to the subject site at this time.

Evaluation of Records Search Results

In summary, no sites were identified in our search of various government agency database records, which appear to have impacted the soils beneath the subject site at this time. The subject site, however, is geographically located within the Crafton-Redlands Plume boundary, a trichloroethylene (TCE) and synthetic perchlorate groundwater plume. The Crafton-Redlands plume is located in the eastern and central portion of the Bunker Hill Groundwater Basin in San Bernardino County, California. Although groundwater beneath the subject property has been reportedly impacted by known contaminants, the depth to groundwater (approximately 200 feet below the ground surface), and the concentrations of contaminants are slightly above the MCL or sufficiently low as to not present a health risk to future residents. As a result, the Crafton-Redlands plume represents a de minimis condition to the subject property at this time.

Results of Aerial Photo Analysis

Although aerial photographs can often be a valuable source of information in the assessment of historical land usage, it should be understood that information extrapolated from photographic images is strictly interpretation and not necessarily fact. For this reason, it may not be appropriate to draw conclusions regarding previous site activities based solely upon aerial photographic analysis.

In order to provide a complete updated assessment of historical land usage on and in the vicinity of the subject site, aerial photographs with coverage of the subject site and vicinity were obtained from EDR and viewed by a representative of this firm. Photographs from the years 1930, 1938, 1949, 1953, 1959, 1966, 1968, 1975, 1985, 1989, 1994, 2002, 2006, 2009, 2012, and 2016 were provided by EDR. Also, aerial photographs (i.e., Google Earth®) from 2017 to 2021 have been reviewed for this assessment. A summary of the information obtained during the aerial photograph review follows. Copies of the aerial photographs obtained from EDR are included in Appendix C.

1930, 1938, 1949, 1953, 1959, 1966, 1968, and 1975 Photographs

In these black and white and infrared aerial photographs the subject site and vicinity was developed as cultivated orchards. Structures are not visible within the subject property. Isolated farmhouses and/or barns are noted in the area including two located fronting Lugonia Avenue southwest of the subject property. Linear dirt roads (and possibly irrigation channels) are observed along the eastern subject site boundaries and through the west central portion of the subject site. A dirt road is also observed along the northern site boundary. These dirt roads connect to other roads in the area. By 1959, tract homes are observed in the vicinity to the southeast and a large aboveground water tank is noted to the east approximately 1,700 feet (Texonia Park?). The (improved?) alignment of Lugonia Avenue is visible south of the subject property in 1930. By 1938 Lugonia Avenue was obviously improved. Variable orchard tree size or shape within the subject property is noted from photograph to photograph. The 1966 and 1968 aerial photographs depict a rectangular area in the east central portion of the subject site, where new tree planting is visible. Photographs from 1938 suggests pole-mounted wind machines are present within the southeasterly and northwesterly portions of subject property boundary; however, this has not been verified during our assessment.

1985, 1989, and 1994 Photographs

In the 1985 photograph, orchard trees have been removed within the subject site, and what appears to be some sort of irrigated vegetation was visible over portions of the subject property. The surrounding areas also appear generally the same as in the prior photographs with the exception of some orchards locally removed/abandoned. Also in 1985, land to the east is vacant, and a drainage swale and the 210 Freeway are observed west of the subject property. Orchard trees remain to the north. By 1989, approximately half of the subject property appears to have some sort of irrigated vegetation. Tennessee Street is not observed along the western subject property boundary until 1994. In the 1989 photograph, what appears to be a tractor trailer is noted near the south-central boundary of the subject site. Multiple faint dirt road activity is noted in this area in 1994. Also in the black and white 1994 photograph, tonal changes noted within the subject property suggest some sort of irrigated vegetation within the southern portion of the subject site.

2002 and 2006 Photographs

In the 2002 photograph, the subject property appears to be fallow land. Adjacent land to the south, east, northeast and northwest also appears fallow. The small shopping center to the south, across Lugonia Avenue, is visible in 2002. A strip of orchards trees remains north of the subject property. What appears to be remnants of the irrigation channel is visible in the west central portion of the subject property in 2006; however, a dirt road is not visible. No readily detectable changes to the subject property are noted in the 2006 color aerial photograph.

2009, 2012, and 2016 Photograph

In the 2009 photograph, the abandoned irrigation channel is no longer visible within subject site. The subject property remains fallow in the 2012 and 2016 aerial photographs.

Google Earth Imagery 2016 and 2021

The subject site appears generally the same as in the previous photograph, except for what appears to be a homeless encampment in the west central portion of the subject property in October 2016. A diagonal dirt path cuts through the western portion of the subject property. Other trails are noted within the north and southeasterly portion of the subject property, connecting to offsite streets or land. By February 2018, the homeless encampment appears with less tents or tarp covers; however, ground disturbance remains. Also in 2018, northwest to southeast orientated, faint surface drainage patterns are visible within a few areas of the subject property. Brush management is observed within the subject property in August 2018. Also in August 2018, the homeless encampment is no longer visible. In March 2019 and April 2020, concentrated green vegetation along what may be the former irrigation channel is present. In August 2021, the subject property and adjacent land appears similar to conditions described previously.

Historical USGS Topographic Maps

Petra reviewed the historical USGS topographic maps of the site and vicinity (Redlands Quadrangle) provided by EDR (Target Quad's: 1899, 1901, 1954, 1967, 1973, 1975, 1980, 1988, 1996, 2012, 2015, and 2018). No land use is shown for the subject site and no structures are located on or in proximity on the historical topographic maps for 1899, 1901, 2012, 2015, and 2018. The site was depicted as developed with orchards in historical topographic maps from 1954 through 1996 (aerial photographs indicate the grove was removed from the subject site sometime between/during 1975 and 1985). These maps generally support observations made from the aerial photographs reviewed. Copies of the maps reviewed are provided in Appendix C.

Environmental Liens & Activity and Use Limitations

Environmental Liens and Activity and Use Limitations (AULs) indicate restrictions on a property, which may represent a recognized environmental condition for the property. The subject property consists of a northern portion of four parcels within Riverside County having Assessor Parcel Number's (APN's) 0167-171-07, -11, -12, and -14.

An Environmental Liens and AUL Search 1980 was conducted by EDR as part of this assessment using these APN's, which incorporates adjacent land to the south adjacent to W. Lugonia Avenue. Public records of San Bernardino County, California were searched from January 1, 1980 to December 16, 2021, and no other deeds vesting title in the subject property were found or recorded during the period searched. Research sources included the San Bernardino County Recorder's Office, San Bernardino County Assessor's Office, the California Environmental Protection Agency (CA EPA) and the United States Environmental Protection Agency (US EPA). DUE TO COVID-19 CONTAINMENT PROTOCOL, THE RECORDER OFFICE IS CLOSED FOR THE FORESEEABLE FUTURE. PROPERTY AND/OR ENCUMBRANCE HISTORY, TO THE EXTENT DATA AND DOCUMENTS WERE AVAILABLE ONLINE, WAS REVIEWED AND DOCUMENTED IN THE REPORT BACK TO 1980. RESEARCH OF HARDCOPY, ORIGINAL DEEDS, AND RECORDED DOCUMENTS PRIOR TO THIS DATE ARE NOT AVAILABLE NOR REASONABLY ASCERTAINABLE AT THIS TIME. Judicial records are not reviewed. The law or custom in this jurisdiction at issue does not require a search for judicial records in order to identify environmental liens.

The results from this search indicated that there were no recorded Environmental Liens or AULs listed for the APN, of which the subject property is a part. A complete Environmental Liens and AUL Search 1980 report is provided in Appendix C. A summary is provided in the table below.

Summary of Most Recent Grant Deeds for Subject Property

Assessor Parcel Number	Grantor	Grantee	Recorded Date
0167-171-07	<ol style="list-style-type: none"> 1. James Seino and Kent Semo 2. Noni S. Patchhett, Trustee of the Revocable 3. Rosemarie Emori, Trustee of the Morikone Family 4. Dorothy Morikone, Trustee of the Morikone Family 5. Yuma Tsuchiya, an 1.25% undivided 6. Yuma Tsuchiya, a widower, James A. Sadoyama 	Lugonia Holdings, LLC ⁽¹⁾	12-26-2019
0167-171-11	<ol style="list-style-type: none"> 1. Laura Ann Ramirez, Trustee of J.J. Ramirez, Amedlia Ramirez and Laura Ann Ramirez Trust 	Laura Ann Ramirez, an unmarried woman	6-21-2012
0167-171-12	<ol style="list-style-type: none"> 1. James Seino and Kent Semo 2. Noni S. Patchhett, Trustee of the Revocable 3. Rosemarie Emori, Trustee of the Morikone Family 4. Dorothy Morikone, Trustee of the Morikone Family 5. Yuma Tsuchiya, an 1.25% undivided 6. Yuma Tsuchiya, a widower, James A. Sadoyama 	Lugonia Holdings, LLC ⁽¹⁾	12-26-2019
0167-171-14	<ol style="list-style-type: none"> 1. James Seino and Kent Semo 2. Noni S. Patchhett, Trustee of the Revocable 3. Rosemarie Emori, Trustee of the Morikone Family 4. Dorothy Morikone, Trustee of the Morikone Family 5. Yuma Tsuchiya, an 1.25% undivided 6. Yuma Tsuchiya, a widower, James A. Sadoyama 	Lugonia Holdings, LLC ⁽¹⁾	12-26-2019

Note: ⁽¹⁾ **Lugonia Holdings, LLC, an Undivided 25% Interest; Canyon Ranch Associates, an Undivided 10% Interest and Lugonia Park Associates, an Undivided 65% Interest**

Fire Insurance Maps

Fire Insurance Maps provide information on structure locations and operations, which were present at the time of the survey. These maps were completed for most major cities and metropolitan areas, dating from 1867, and provide information into past usage of buildings and how commercial and industrial zoning has changed over time. Sanborn™ Fire Insurance maps were requested for this assessment. EDR reports that fire insurance maps covering the target property were not found. The memorandum documenting this inquiry is included in Appendix C.

City Directory Abstract

City Directories provide information for a specific address at a specific time. A search of city directories, dating from 1965 to 2017 was conducted by EDR for this assessment. The search was conducted for the target property street and cross street. No listings, which would indicate a potential concern for the subject site based on the name of the listing or direction and distance from the subject property was included in the EDR-City Directory Image Report. A copy of this search is presented in Appendix C.

EDR Property Tax Map Report

Petra reviewed EDR's Property Tax Map report which includes information on boundaries for the parcels within the site along with parcel identification numbers. A copy of the EDR report is provided in Appendix C.

Building Permits

Building Permit data provides information to identify current and/or former operations and structures/features which may represent a recognized environmental condition for the subject site. A search of building permits at the City of Redlands Building and Safety Department (2006-2021) and San Bernardino County Land Use, Building and Safety (1970-2021) was conducted by EDR for this assessment. There were no permits found for the target property and no permits found for the adjoining property which would indicate a potential environmental concern for the subject site based on the name of the listing. A copy of this search is presented in Appendix C.

Interviews

Petra provided an owner interview questionnaire to Mr. Nolan Leggio, with Diversified Pacific Communities. The Interview Questionnaire was forwarded to Mr. Daniel Kunihiro General Partner and Manager for the property owner, regarding his knowledge of the subject site. A summary of the response to questions (dated January 30, 2022) is provided below.

1. According to Mr. Kunihiro, he does have a good knowledge regarding the uses and physical characteristics of the property and does have good knowledge regarding the activities/processes conducted at the property.
2. Mr. Kunihiro stated that, to the best of his knowledge, the site was previously developed as a citrusa grove up to the early 1980's.
3. Mr. Kunihiro indicated that, to the best of his knowledge, there are no hazardous substances present on the site. He added that there are no petroleum products present on the site.
4. Mr. Kunihiro indicated that he is not aware of the presence of any current or previous potential recognized environmental conditions (such as hazardous substances, chemicals, asbestos-containing materials (ACMs), lead-based paint (LBP), USTs, ASTs, oil wells, and sumps within or adjacent to the site. He noted that probable spraying of citrus trees as part of grove care prior to our purchasing the property.
5. According to Mr. Kunihiro, there are no utility corridors, clarifiers, disposal wells, or underground irrigation systems on the property. Mr. Kunihiro noted that an inactive well is located south of the subject property, within the commercial portion of the development.

6. Mr. Kunihiro noted that no pertinent environmental or geotechnical documents/reports exist with respect to the subject property.
7. According to Mr. Kunihiro, based on his knowledge and experience related to the property, there are no notices or other correspondence from any government agency relating to past or current violations of environmental laws.
8. According to Mr. Kunihiro, there are no notices or other correspondence from any governmental agency relating to environmental liens encumbering the property.
9. According to Mr. Kunihiro, there are no pending, threatened, or past litigation or administrative proceedings relevant to hazardous substances or petroleum products in, on, or from the property.
10. According to Mr. Kunihiro, there are no notices from any governmental entity regarding any possible violations of environmental laws, or possible liability relating to hazardous substances or petroleum products.

A copy of the complete Owner Questionnaire is provided in Appendix D.

Client Knowledge

In compliance with AAI, Petra sent a Client Questionnaire form to Mr. Nolan Leggio, with Diversified Pacific Communities, regarding his knowledge of the subject site. A summary of the pertinent questions (dated January 31, 2022) is provided below.

1. According to Mr. Leggio, the Phase I ESA is required for development (of the subject property) as a residential parcel. He indicated he does not have reports for this project.
2. Mr. Leggio indicated that he is not aware of any environmental clean-up liens against the property that are filed or recorded under federal, tribal, state or local law. Mr. Leggio indicated that a title report was provided to Petra, and that he has or will conduct a search for any environmental cleanup liens against the property that are filed or recorded in a registry. Mr. Leggio requires Petra to determine if there are any environmental cleanup liens recorded.
3. According to Mr. Leggio, he is not aware of any activity and land use limitations (AULs), such as engineering controls, land use restrictions, or institutional controls that are in place on or for the site, and/or have been filed or that environmental cleanup liens against the property that are filed or recorded under federal, tribal, state or local law. Mr. Leggio indicated that Petra is to determine if there are any AULs related to the subject property.
4. According to Mr. Leggio, he does not have any specialized knowledge or experience related to the property or nearby properties.
5. Mr. Leggio indicated that the price being paid for this property reasonably reflect the fair market value of the property.
6. According to Mr. Leggio, he is not aware of commonly known or reasonably ascertainable information about the property that would help identify conditions indicative of hazardous

materials/chemical releases or threatened releases. Additionally, he noted that the property was last used as a grove in the early (19)80's.

7. According to Mr. Leggio, he is not aware of specific chemicals that are present or once were present on the property.
8. According to Mr. Leggio, he is not aware of spills or other chemical releases that have taken place at the property.
9. According to Mr. Leggio, he is not aware of any environmental cleanups that have taken place on the property or adjacent property.
10. According to Mr. Leggio, based on his knowledge and experience related to the property, there are no obvious indicators that point to the presence of likely presence of contamination at the property.

A copy of the complete client questionnaire is provided in Appendix D.

Data Failures and Data Gaps

In the event that data failures and/or data gaps are identified, the Environmental Professional (EP) will endeavor to comment on the significance of those data gaps. However, the EP cannot, and does not warrant or guarantee that no significant events, releases, or conditions arose, during periods such as data gaps.

Petra reviewed several sources for historical information regarding the subject site. These sources included a government agency database search, a city directory search, a review of historical aerial photographs and historical USGS topographic maps, fire insurance maps and interviews with people knowledgeable about the site. The client provided a preliminary Title Report by Chicago Title Company, dated October 1, 2021 (Appendix D).

Some of the gaps between aerial photographs and topographic maps exceeded 10 years and EDR reports that fire insurance maps covering the target property were not found.

Data failures/data gaps exist in the historic information reviewed. These gaps are due to the limited resources available, which are reasonably ascertainable and practically reviewable in the local area. It is our opinion, however, that if additional historic information were to become available, it is not likely to change the conclusions or recommendations of this assessment.

DISCUSSION OF POTENTIAL ENVIRONMENTAL CONCERNS

The following discussions of potential environmental concerns are presented to inform the client as to the existence, or lack thereof, of recognized environmental conditions present on the subject site.

Regulatory Actions

Based upon a search of available federal, state, and local records, no known current regulatory action is pending with respect to the subject site at this time.

Adjacent and Nearby Properties

In summary, no sites were identified in our search of various government agency database records, which appear to have impacted the soils beneath the subject site at this time. The subject site, however, is geographically located within the Crafton-Redlands Plume boundary, a trichloroethylene (TCE) and synthetic perchlorate groundwater plume. The Crafton-Redlands plume is located in the eastern and central portion of the Bunker Hill Groundwater Basin in San Bernardino County, California. Although groundwater beneath the subject property has been impacted, the depth to groundwater (currently 195± feet below grade [fbg]), and the concentrations of contaminants are sufficiently low as to not present a health risk to future residents. The Crafton-Redlands plume represents a de minimis condition to the subject site at this time.

Polychlorinated Biphenyls (PCB's)

Polychlorinated biphenyls (PCB's) are historically linked to electrical equipment, such as capacitors and transformers, due to their physical and chemical characteristics. PCB's, persistent in the environment, are known to accumulate in organisms and the food chain.

Any electrical equipment (i.e., transformers, capacitors, and fluorescent light fittings) containing dielectric insulating fluids or coolants, manufactured prior to 1976, should be considered to potentially contain PCB's. PCB's may also be found in older lubricating oils, cutting oils, hydraulic fluids, paints, sealants, and flame retardants (UNEP, 2002).

No wooden power poles or pole-mounted transformers were observed on the subject property during our recent site walk. No information has been obtained during this assessment, which would indicate transformers were reportedly located on the subject site in the past. Further, no surface indications of transformers were observed on the subject site during the site reconnaissance.

Underground Fuel Storage Tanks

No information has been obtained during this assessment, which would indicate fuel underground storage tanks (UST's) were reportedly located on the subject site in the past. Further, no surface indications of UST's were observed on the subject site during the site reconnaissance.

Aboveground Fuel Storage Tanks

No information has been obtained during this assessment, which would indicate above ground fuel storage tanks (ASTs) were reportedly located on the subject site in the past. Further, no surface indications of UST's were observed on the subject site during the site reconnaissance.

Storm Water/Waste Water Discharge

At this time, storm water discharge from the site appears to be limited to surface water runoff. No obvious sign of waste water discharge was observed during the site reconnaissance.

Pesticide and Herbicide Residues

Based upon the property developed as an orchard from at least 1930 to sometime before/during 1985, the potential exists for restricted agricultural chemicals (i.e., pesticides) to have been legally applied to the subject property. This legal application may have resulted in pesticide residues to be detectable within the subject site. As a result of the proposed land-use change to residential, Petra conducted a Limited Phase II Soil Residue Survey to evaluate shallow, near surface site soils.

To evaluate soil residues within the subject property, a total of 23 soil samples were collected from three percolation test borings and four geotechnical borings advanced on January 6, 2022 utilizing a hollow-stem auger drill rig. Soil samples were collected from depths of 0 to 1 foot, 1 to 2 feet, and 2 to 3 feet from each of the seven borings. All soil samples collected from a dept of 0 to 1-foot bgs were analyzed discretely for Organochlorine Pesticides (OCPs) according to Environmental Protection Agency (EPA) Method 8081A, plus lead and arsenic by EPA Test Method 6010B. One of the samples was analyzed for Chlorinated Herbicides using EPA Method 8151A. Three of the initial samples were tested for Title 22 CAM Metals by EPA Test Method 6010B/7471A. Four of the initial seven samples will also be analyzed for Total Petroleum Hydrocarbons (TPH) – extend carbon range by EPA Test Method 8015B. The remaining soil samples were placed on hold by the laboratory for future testing in the event elevated levels of agricultural chemical analytes are detected in the 0 to 1 foot samples.

Results of our limited agricultural soil residue survey are provided later in this text and in the attached Table I. Copies of the official laboratory reports and chain-of-custody records are included in Appendix E.

Asbestos-Containing Materials

No potential asbestos-containing materials were observed on the site and no information was found which indicated the use, storage, or disposal of asbestos-containing materials on the site. However, a damaged

brick and concrete irrigation distribution box, a brick and concrete irrigation channel, and two irrigation valve riser pipes were observed along the northern property boundary during our site reconnaissance. Typically, the irrigation distribution box receives water from an offsite source and then distributes the water to the irrigation channel, which likely distributes water to underground (concrete?) irrigation lines. If these concrete irrigation lines are encountered during clearing and grubbing or future grading and development, they should be left in place until an experienced environmental professional (such as Petra) has had the opportunity to evaluate the conditions and provide recommendations if needed. In the event concrete irrigation lines are encountered, caution should be taken to not crush the lines until it can be ascertained that they do not contain asbestos.

Lead-Based Paints

No potential lead-based materials were observed on the site and no information was found which indicated the use, storage, or disposal of lead-based paint on the subject site.

Landfills

The EDR report has one orphan site listing for the Church Street Landfill, identified as north end of Church Street - north of Pioneer Avenue in Redlands. This site is listed on the Solid Waste Information System (SWF/LF) database. Orphan sites are those that the database search was not able to locate due to lack of complete address information.

The Church Street Landfill is over 1.5 miles northeast of and down gradient of the subject site. Therefore, landfills do not appear to represent a recognized environmental condition with regards to the subject site.

Water Supplies

No water wells were observed within the boundary of the subject property, however, abandoned irrigation valve risers and irrigation distribution channels were observed within or adjacent to the subject property.

The proposed residential development will use municipal water.

Waste Generation and Storage

No significant, readily detectable waste generation and storage was observed onsite during our site reconnaissance. There was a dumped pile of soils, concrete, asphalt, and rock observed along the northern boundary of the subject property. A rubber tire was near the dumped pile. In addition, there was dumped household trash in the concrete irrigation valve riser located at the northwest corner of the subject property.

Trash, waste concrete, and asphalt fragments should be removed from the subject property and disposed of offsite.

FINDINGS

General Site Information

1. The subject property consists of the residential portion of the *LPA Redlands Project* located at the northeast corner of S. Tennessee Street and W. Lugonia Avenue in the city of Redlands, San Bernardino County, California. Overall, the *LPA Redlands Project* consists of approximately 16-acres of residential development on the north and approximately 8-acres of commercial development on the south. No physical markers differentiated the site boundary. A site location map is included as Figure 1.
2. The subject site is comprised of vacant land within a portion of contiguous Assessor Parcel Numbers (APN's) 0167-171-07, -11, -12, and -14. The site slopes gently to the west with existing elevations on the order of approximately 1,280± feet above mean sea level (msl) along the west portion of the site, to 1,290± feet above msl along the east portion of the site.
3. Vehicular access to the subject property is via S. Tennessee Street, which is an improved road along the western boundary of the site. A drainage bounds the western edge of S. Tennessee Street, with the 210 Freeway easement beyond. Secondary access is via a dirt road along the northern boundary of the subject property, with vacant land beyond. South of the subject property is vacant land and the commercial portion of the LPA Redlands Project (which is not a part of this assessment), with W. Lugonia Avenue and a commercial development beyond. To the east is a dirt road, with vacant land and a residential tract beyond. The surface of the subject property is slightly hummocky, consisting of loose silty sands and sandy silts with a sparse growth of weeds. Minor surface cobbles and concrete fragments were observed. Vehicle tire ruts were observed near Tennessee Street, at or near the northwest and southwest corners of the subject property.
4. Based on information obtained during this assessment, the site appears to have been developed as an orchard since at least 1930 until sometime between/during 1975 and 1985. Infrared aerial photographs suggest that sometime between/during 1975 and 1985 the orchards were removed from the subject property and some sort of irrigated vegetation was present over portions of the subject site. Irrigated vegetation areas decreased between the 1985 and 1989 photographs. Some sort of managed vegetation was noted within the southern portion of the subject property in the black and white aerial photograph from 1994. Sometime between/during 1994 and 2002, the subject site appeared to be fallow land and has remained vacant land to present day. Historical information reviewed during this assessment includes aerial photographs (dating back to 1930), USGS topographical maps (dating back to 1899), environmental lien search and interviews. EDR indicates that fire insurance maps covering the target property were not found.
5. Minor debris was observed along the northern and western portions of the subject property, consisting mostly of windblown trash, a car bumper, and remnants of a reclining chair. One area of plywood fragments and plastic sheeting was observed in the central portion of the subject property. A concrete irrigation valve riser located in the northwest corner of the subject site contained dumped trash and plastic bags. There were no visible signs of this trash containing hazardous substances; however, the trash was not disturbed.

6. No water wells were observed within the subject property. Two concrete irrigation valve risers were observed along the northern boundary of the subject property, within the proposed Pennsylvania Avenue extension. Remnants of north-south orientated concrete and brick irrigation channels were observed north of the proposed Pennsylvania Avenue extension and near the east property boundary. There are no current visual signs that these channels extended into the subject property. In addition, remnants of a concrete and brick irrigation valve box with exposed concrete pipe trending east-west along the north side of the dirt road at the northern boundary of the subject property was observed. The concrete pipe is estimated to connect with the two concrete irrigation valve risers.
7. No wooden power poles, pole-mounted transformers, or ground mounted transformers are located within or adjacent to the subject property.
8. There was no evidence of drums, sumps, pits, pools, or lagoons identified during our site reconnaissance.
9. No sites were identified in our search of various government agency database records, which appear to have adversely impacted the soils, groundwater or soil vapor beneath the subject parcels at this time, except the former Lockheed Martin facility (1500 Crafton Avenue), in northeast Redlands (approximately 4.5 miles east-northeast of the subject property). A recent comprehensive groundwater monitoring report for the former facility by Tetra Tech, Inc. (dated November 22, 2021) depicts monitoring wells approximately 1,700 feet east (Texas Street), approximately 2,600 feet west (Alhambra Street), and approximately 2,700 feet north-northeast (San Bernardino Avenue) of the subject property. Based upon groundwater monitoring results, the subject property is located within the Crafton-Redlands Plume boundary, a groundwater plume with known synthetic perchlorate and trichloroethylene (TCE) contamination. Although the boundary of the plume varies in publications, groundwater monitoring wells associated with the plume extends from the former Lockheed Martin facility in northeast Redlands west to near the Waterman Avenue/Interstate 10 interchange (Tetra Tech, 2019).

Groundwater monitoring wells associated with the Crafton-Redlands Groundwater Plume are mapped throughout the Redlands area. The closest monitoring wells to the subject property, COR#30-A, COR#31-A, and COR#32, are situated east in Texonia Park on Texas Street. Spring 2021 monitoring results indicate the groundwater flow direction in a west direction and a groundwater elevation of approximately 1,080 feet above mean sea level (msl) under the subject site (Tetra Tech, 2021). Considering a ground surface elevation of approximately 1,280 feet (Google Earth, 2021) above msl for the subject property, groundwater is approximately 200 feet below the ground surface. Groundwater depths measured in the offsite wells measured approximately 195 feet in Spring 2021.

The TCE concentration 6.0 micrograms per liter ($\mu\text{g/L}$) plume, mapped from the proximity of Alhambra Avenue to the west, is not currently depicted underlying the subject property. Well COR#31-A reported a TCE concentration of 0.22J $\mu\text{g/L}$ (J-flagged estimated result below laboratory detection limit). The synthetic perchlorate concentration 6.0 micrograms per liter ($\mu\text{g/L}$) plume, mapped from just beyond the eastern subject property boundary to the west and northwest, is currently depicted underlying the subject property (Tetra Tech, 2021). Well COR#31-A reported a TCE concentration of 6.15 $\mu\text{g/L}$. For comparison purposes, the Maximum Contaminant Level (MCL) for perchlorate is 6 $\mu\text{g/L}$. For TCE the MCL is 5 $\mu\text{g/L}$.

Although groundwater beneath the site has been impacted, based on the 2021 measured depths to groundwater (approximately 195 feet below grade [fbg]), the concentrations of TCE are reported to be sufficiently low (below MCL in proximity to the subject site) as to not present a health risk to future

residents. By comparison, synthetic perchlorate concentrations are slightly above the MCL in proximity to the subject property with concentrations reportedly decreasing with time. Further, because of the known presence of groundwater contamination, the Regional Water Quality Control Board will more than likely not identify future site owners as Responsible Parties. Strict definition of the Crafton-Redlands plume warrants it to be labeled as a Controlled Recognized Environmental Condition (see definition below); however, depth to groundwater and decreasing contamination levels slightly above or below drinking water MCLs, the plume underlying the site is considered as a de minimis condition for the subject property.

LIMITED PHASE II ENVIRONMENTAL SITE ASSESSMENT

Based upon the property developed as an orchard from at least 1930 to sometime before/during 1985, Petra conducted a Limited Phase II Site Assessment to evaluate shallow, near surface, site soils.

On January 6, 2022, soil samples were collected from the three percolation test borings (P-1, P-2, and P-3) and the four geotechnical borings (B-1, B-2, B-3, and B-4) recently completed within the subject property utilizing a truck-mounted hollow-stem auger drill rig. Soil samples were collected from depths of approximately 0 to 1 foot, 1 to 2 feet, and 2 to 3 feet. All 0 to 1-foot samples were discretely analyzed for Organochlorine Pesticides (OCPs) according to Environmental Protection Agency (EPA) Test Method 8081A, plus arsenic and lead according to EPA Method 6010B. Three of the samples were analyzed for Title 22 Metals according to EPA Method 6010B/7471A, one sample was tested for Chlorinated Herbicides using EPA Method 8151A, and four of the 0 to 1-foot samples were analyzed for Total Petroleum Hydrocarbons using EPA Method 8015B. The remaining deeper soil samples were placed on hold by the laboratory for future testing in the event elevated levels of the agricultural chemical residues mentioned above were detected. Soil samples were chilled overnight in a cooler and delivered to the testing laboratory on January 7, 2022.

All soil samples analyzed during this assessment were analyzed by Enviro-Chem, Inc. (ECI) in Pomona, California. ECI is accredited by the California Environmental Protection Agency, Department of Health Services Environmental Laboratory Accreditation Program (ELAP). Analyses were requested on a chain-of-custody record. Below is a discussion of the laboratory results.

Organochlorinated Pesticides

Seven discreet and one duplicate soil samples collected at a depth of 0 to 1 foot were tested for Organochlorinated Pesticides (OCPs) according to EPA Method 8081A. Six samples contained concentrations of 4-4'-DDE that ranged from 0.044 milligrams per kilograms (mg/kg) to 0.135 (mg/kg). Two of the samples reported a non-detect result, or below the Actual Detection Limit (ADL) of the test

method of 0.001 mg/kg. All detectable concentrations of DDE were found to be below the USEPA Region 9 Regional Screening Level (RSL) of 2.0 mg/kg for DDE residential use soils.

The eight samples reported non-detect results for residual concentrations of 4,4'-DDT and 4,4'-DDE with an ADL of 0.01 mg/kg. The residential use soil USEPA Region 9 RSL (USEPA, 2021) for DDT and DDD is 1.9 mg/kg.

No other OCP analytes were reported at concentrations above their respective ADL. The laboratory test results are listed within Table 1 and copies of the official laboratory reports and chain-of-custody records are included in Appendix E.

Based upon these results, soil containing OCPs residues, including 4,4'-DDE, are not considered a recognized environmental condition (REC). No further action is warranted. Near surface soils may be re-used as fill materials during grading of the proposed residential property.

Chlorinate Herbicides

One of the samples collected from a depth of 0 to 1 foot was also analyzed for Chlorinated Herbicides. No detectable levels of Chlorinated Herbicides were present in the sample analyzed. Laboratory test results are listed within Table 1 and copies of the official laboratory reports and chain-of-custody records are included in Appendix E.

Based upon these results, soil containing chlorinated herbicide residues were not detected above the ADL and are not considered a recognized environmental condition (REC). No further action is warranted. Near surface soils may be re-used as fill materials during grading of the proposed residential property.

Title 22 Metals

Seven discrete soil samples and one duplicate sample collected at a depth of 0 to 1 foot were analyzed for arsenic and lead using EPA Method 6010B based upon their historical use as pesticides. In addition, three discrete soil samples collected at a depth of 0 to 1 foot were tested for CAM Title 22 Metals using EPA Method 6010B/7471. Detected levels of barium, chromium, cobalt, copper, lead, mercury, nickel, vanadium and zinc were reported below their respective Regional Screening Levels (RSLs) for residential use soil (US EPA, 2021).

Arsenic

A total of eleven tests were ran for residual arsenic levels on eight discrete samples collected from a depth of 0 to 1 foot on the subject property (including one duplicate). Arsenic residues were reported as non-detect, or below the ADL for the test method of 0.3 mg/kg in four test samples. Arsenic was reported in five of the sample tests (and one duplicate) analyzed ranging from 0.503 milligrams per kilogram (mg/kg) to 0.662 mg/kg. Arsenic was reported in two of the sample tests at 1.05 mg/kg and 1.07 mg/kg. The residential soil RSL for inorganic arsenic is listed as 0.68 mg/kg (USEPA, 2021). Results indicate nine of the eleven sample tests (including one duplicate) reporting arsenic levels below the residential soil RSL.

Generally accepted research by California EPA Department of Toxic Substances Control (DTSC) scientists (Chernoff, Bosan and Oudiz, 2008), reported a concentration of 12.0 mg/kg is considered a useful screening tool for background levels of arsenic. The “term” background collectively refers to both naturally occurring and anthropogenic concentrations in shallow soils. Arsenic levels detected onsite are well under concentrations and considered background levels. As a result of screening near-surface soils onsite for elevated arsenic residues, concentrations are highly likely related to background levels and not associated with historic pesticide usage. A summary of test results is provided in Table II. Copies of the official laboratory reports and chain-of-custody records are included in Appendix E.

Lead

Lead residues was reported in the seven discrete samples and one duplicate sample analyzed ranging from 2.38 mg/kg to 21.0 mg/kg. The USEPA RSLs were evaluated for lead residues in soil pertaining to residential land use. An RSL of 400 mg/kg was listed for lead and compounds (USEPA, 2021). For comparison, the Department of Toxic Substances Control (DTSC) Screening Levels (SLs) were evaluated for lead residues in soil pertaining to residential land use. A SL of 80 mg/kg was listed for lead and compounds (DTSC, 2019). A summary of test results is provided in Table II. Copies of the official laboratory reports and chain-of-custody records are included in Appendix E.

Based upon these results, soils containing Title 22 Metal residues, including arsenic and lead, were not detected above their respective residential soil RSL’s, DTSC’s SL’s, or background levels, and are not considered a recognized environmental condition (REC). No further action is warranted. Near surface soils may be re-used as fill materials during grading of the proposed residential property.

Total Petroleum Hydrocarbons

Since petroleum hydrocarbons may have been historically used for weed abatement or dust control in the orchards, three discrete soil samples collected at a depth of 0 to 1 foot were analyzed for total petroleum

hydrocarbons (TPH) - carbon chain using EPA Method 8015B. None of the three samples reported TPH-gasoline chain (TPH-g), TPH-diesel chain (TPH-d), and TPH-motor oil chain (TPH-mo) concentrations above non-detect. A summary of test results is provided in Table III. Copies of the official laboratory reports and chain-of-custody records are included in Appendix E.

Based upon these results, soils containing TPH-g, TPH-d, and TPH-mo residues were not detected above the ADL and are not considered a recognized environmental condition (REC). No further action is warranted. Near surface soils may be re-used as fill materials during grading of the proposed residential property.

RECOGNIZED ENVIRONMENTAL CONDITIONS

Recognized environmental conditions (REC's) are defined by the American Society of Testing and Materials (ASTM) as any hazardous substance or petroleum product under conditions that indicate an existing, past, or material threat of release into the structures, ground, groundwater, or surface water at the subject site. If the presences of recognized environmental conditions are identified on a subject site, it may warrant additional research, site evaluation, and/or action.

- No REC's have been identified within or affecting the subject property.

Controlled recognized environmental conditions (CREC's) are defined by the American Society of Testing and Materials (ASTM) Practice E 1527-13 as a recognized environmental condition resulting from the past *release of hazardous substances or petroleum products* that has been addressed to the satisfaction of the applicable regulatory authority (i.e., as evidenced by the issuance of a no further action letter or equivalent, or meeting risk-based criteria established by regulatory authority), with *hazardous substances or petroleum products* allowed to remain in place subject to the implementation of required controls. For example, if a leaking underground storage tank has been cleaned up to a commercial use standard but does not meet unrestricted residential cleanup criteria; this would be considered a controlled recognized environmental condition. The "control" is represented by the (inferred) restriction that the property remains commercial. For the purpose of this Phase I Environmental Site Assessment (ESA), ASTM Standard E1527-13 dictates that a CREC is considered a REC.

- One CREC (former Lockheed Martin Facility), related to a groundwater plume containing TCE and synthetic perchlorate, has been identified underlying the subject property. The former Lockheed Martin Facility is mapped approximately 4.5 mile east-northeast of the subject property.

Historical recognized environmental conditions (HREC's) are defined by the American Society of Testing and Materials (ASTM) Practice E 1527-13 as a past release of any *hazardous substances or petroleum products* that has occurred in connection with the *property* and has been addressed to the satisfaction of the applicable regulatory authority or meeting unrestricted use criteria established by a regulatory agency, without subjecting the *property* to any required controls (i.e., *property* use restrictions, *activity and use limitations, institutional controls* or *engineering controls*).

- No HREC'S have been identified within or affecting the subject property.

We have performed this Phase I Environmental Site Assessment in conformance with the scope and limitations of ASTM Practice E 1527-13 for the residential portion of the *LPA Redlands Project*, near the northeast corner of S. Tennessee Street and W. Lugonia Avenue, a portion of Assessor's Parcel Numbers (APN's) 0167-171-07, -11, -12, and -14, City of Redlands, San Bernardino County, California. Any exceptions to, or deletions from, this practice are described in the section titled *Data Failures and Data Gaps* of this report. This assessment has revealed no evidence of recognized environmental conditions in connection with the property, except for the following:

- The subject property is located within the Crafton-Redlands Plume boundary, a groundwater plume with known trichloroethylene (TCE) contamination. Strict definition of the Crafton-Redlands plume warrants it to be labeled as a Controlled Recognized Environmental Condition; however, based on 2021 measured depths to groundwater (approximately 195 feet below grade [fbg]), the concentrations of TCE are reported to be sufficiently low (below MCLs in close proximity to the site) as to not present a health risk to future residents. Additionally, synthetic perchlorate concentrations are slightly above the MCL and decreasing in close proximity to the subject property. Further, because of the known presence of groundwater contamination and the source, the Regional Water Quality Control Board will more than likely not identify future property owners as Responsible Parties. As a result, the plume underlying the site is considered a de minimis condition.

SITE CONSIDERATIONS

Items, if presented below, are not considered recognized environmental conditions in accordance with ASTM 1527-13. Although these items may warrant consideration in conjunction with any planned development activities, they are not recognized environmental conditions. The information regarding possible actions relative to these items has been provided as guidance.

- With re-development of any abandoned agricultural property and existing open vacant land, a certain amount of unknown subsurface conditions may be anticipated. Any discolored soils, noxious odors, buried pipelines or irrigation channels, and/or other buried objects/debris encountered during clearing and grubbing, or future grading and development should be left in place until an experienced environmental professional (such as Petra) has had the opportunity to evaluate the conditions and provide recommendations if needed.

- A damaged brick and concrete irrigation distribution box, a brick and concrete irrigation channel, and two irrigation valve risers were observed along the northern property boundary during our site reconnaissance. It appears that the irrigation channel extended through the subject property toward Lugonia Avenue; however, the channel is no longer visible at the surface. The irrigation distribution box likely received water from an offsite source and then distributed the water to the irrigation channel, which likely distributes water to underground (concrete?) irrigation lines. If these concrete irrigation lines are encountered during clearing and grubbing or future grading and development, they should be left in place until an experienced environmental professional (such as Petra) has had the opportunity to evaluate the conditions and provide recommendations if needed. In the event concrete irrigation lines are encountered, caution should be taken to not crush the lines until it can be ascertained that they do not contain asbestos.
- It is unlikely that there are any septic tanks or leach fields on the subject site. If any are encountered during site development, it is recommended that they be removed in accordance with current regulations.
- It is recommended that all vegetation, debris and trash encountered on the site be removed and disposed of offsite in accordance with current local regulations.

LIMITATIONS

This assessment is based upon the project as described and the environmental data obtained from the field reconnaissance and research performed as outlined in this report. This report has not been prepared for use by parties or projects other than those named or described in this report, additional studies may be required.

Since our assessment is based upon a review of available data, visual assessment of the site, and laboratory testing, the conclusions presented herein are professional opinions. These opinions have been derived in accordance with current standards of practice, and no warranty is expressed or implied.

This firm's evaluation of previous reports and/or subconsultant reports focuses on the completeness of the information presented in the document, in accordance with applicable rules and regulations, and does not include the establishment of data sufficiency or accuracy.

QUALIFICATIONS


Resumes for the staff who contributed to this report are presented in Appendix E.

“We the undersigned declare that, to the best of our professional knowledge and belief, we meet the definition of Environmental Professional as defined in § 312.10 of 40 CFR 312. We have the specific qualification based on education, training, and experience to assess a property of the nature, history, and

setting of the subject site. We have developed and performed the all appropriate inquiries in conformance with the standards and practices set forth in 40 CFR Part 312.”



Respectfully submitted,

PETRA GEOSCIENCES, INC.



Edward Lump
Associate Geologist
PG 5975

EL/JC/SJ/lv


6/20/22

Siamak Jafroudi, PhD
Senior Principal Engineer
GE 2024



W:\2020-2025\2021\400\21-458\Reports\21-458 510 Phase I and Limited Phase II report (Revision 1).docx

REFERENCES

- American Society of Testing and Materials (ASTM), 2013, Standard Practice for Environmental Site Assessments: Phase I Environmental Site Assessment Process, ASTM International, West Conshohocken, PA, www.astm.org.
- _____, Standard E2600-15, 2015, Standard Guide for Vapor Encroachment Screening on Property Involved in Real Estate Transactions, ASTM International, West Conshohocken, PA, www.astm.org.
- Bryant and Hart, E.W., W.A., 2007, Fault-rupture hazard zones in California, Alquist-Priolo earthquake fault zoning act with index to earthquake fault zones maps; California Geological Survey, Special Publication 42, interim revision.
- Buonicore, Anthony J., 2014, Vapor Migration Screening for Property Transactions Using Tier 1 in ASTM E2600-10, presented in Vapor Intrusion Conference, Cary, North Carolina, January 23 and 24.
- California Department of Conservation, Geologic Energy Management Division (CalGEM), 2020, CalGEM Online Mapping System, <https://www.conservation.ca.gov/calgem>
- California Geological Survey (CGS), 2002, California Geomorphic Provinces, Note 36.
- California Department of Water Resources, 2004, California Groundwater - Bulletin 118.
- _____, 2021, Water Data Library, <http://www.water.ca.gov/waterdatalibrary/>.
- Department of Toxic Substances Control (DTSC), Website (<http://www.envirostor.dtsc.ca.gov/public/>), EnviroStor database, 2021.
- _____, 2019, DTSC-Recommended Screening Levels for Residential Soil, Table 1, dated April.
- Environmental Data Resources, Inc., 2021a, The EDR Radius Map™ Report with GeoCheck®, LPA Redlands Project, NEC Tennessee St. and W. Lugonia Ave., Redlands, CA 92374 (Inquiry No. 06794904.2r), dated December 20.
- _____, 2021b, Certified Sanborn Map Report, LPA Redlands Project, NEC Tennessee St. and W. Lugonia Ave., Redlands, CA 92374 (Inquiry No. 6794904.3), dated December 20.
- _____, 2021c, EDR Historical Topo Map Report, LPA Redlands Project, NEC Tennessee St. and W. Lugonia Ave., Redlands, CA 92374 (Inquiry No. 6794904.4), dated December 20.
- _____, 2021d, The EDR-City Directory Image Report, LPA Redlands Project, NEC Tennessee St. and W. Lugonia Ave., Redlands, CA 92374 (Inquiry No. 6794904.5), dated December 21.
- _____, 2021e, EDR Property Tax Map Report, LPA Redlands Project, NEC Tennessee St. and W. Lugonia Ave., Redlands, CA 92374 (Inquiry No. 6794904.6), dated December 21.
- _____, 2021f, EDR Building Permit Report, LPA Redlands Project, NEC Tennessee St. and W. Lugonia Ave., Redlands, CA 92374 (Inquiry No. 6794904.8), dated December 20.
- _____, 2021g, The EDR Aerial Photo Decade Package, LPA Redlands Project, NEC Tennessee St. and W. Lugonia Ave., Redlands, CA 92374 (Inquiry No. 6794904.11), dated December 20.
- _____, 2021h, EDR Environmental Lien and AUL Search 1980, LPA Redlands Project, NEC Tennessee St. and W. Lugonia Ave., Redlands, CA 92374 (Inquiry No. 06794904.13R), dated December 28.

REFERENCES

GeoTracker, 2021, <http://geotracker.waterboards.ca.gov/>.

Lockheed Martin Corporation, 2017, Quarterly Status Report, Groundwater Monitoring Program, Crafton-Redlands Plume, San Bernardino County, California, Regional Water Quality Control Board Cleanup and Abatement Orders 94-37 and 97-58, as amended by 01-56, dated January 31.

Matt, J.C., Morton, D.M., Cox, B.F., Kendrick, K.J., 2003, Geologic Map of the Redlands 7.5' Quadrangle, San Bernardino and Riversides, Counties, California, CGS Open-File Report 03-302, Version 1.0.

National Flood Insurance Program (NFIP).

National Pipeline Mapping System (NPMS), Public Map Viewer, 2021, Website (<http://www.npms.phmsa.dot.gov/PublicViewer/>).

Tetra Tech, Inc., 2019, Fourth Quarter 2018 Data Report, Water Supply Monitoring Plan, Production Well Sampling Program, Crafton-Redlands Plume Project, dated January 17.

_____, 2017, Fourth Quarter 2016 Data Report, Water Supply Monitoring Plan, Production Well Sampling Program, Crafton-Redlands Plume Project, dated January 18.

_____, 2015, 2015 Groundwater Monitoring Program, Crafton-Redlands Plume, San Bernardino County, California, dated August 11.

United Nations Environmental Program (UNEP), 2002, PCB Transformers and Capacitors from Management and Reclassification to Disposal.

United States Environmental Protection Agency (USEPA), 2021, "EPA Region 9 Regional Screening Levels," dated November.

United States Geological Survey (USGS), 2012, 7.5-Minute Topographic Map, Redlands, California, Quadrangle.

_____, 2021, The National Map Viewer.

TABLE 1
Summary of Organochlorinated Pesticides (OCP's) and Chlorinated Herbicides

SAMPLE ID	4,4'-DDE (mg/kg) ⁽²⁾	4,4'-DDT (mg/kg)	Remaining OCP's (mg/kg)	Chlorinated Herbicides (mg/kg)
P-1 @ 0 – 1'	0.004	ND ⁽³⁾	ND	NT ⁽⁴⁾
P-1 @ 1 – 2'	NT	NT	ND	NT
P-1 @ 2 – 3'	NT	NT	ND	NT
P-2 @ 0 – 1'	0.040	ND	ND	NT
P-2 @ 1 – 2'	NT	NT	ND	NT
P-2 @ 2 – 3'	NT	NT	ND	NT
P-3 @ 0 – 1'	0.059	ND	ND	NT
P-3 @ 0 – 1' (duplicate)	0.118	ND	ND	NT
P-3 @ 1 – 2'	NT	NT	ND	NT
P-3 @ 2 – 3'	NT	NT	ND	NT
B-1 @ 0 – 1'	0.135	ND	ND	ND
B-1 @ 1 – 2'	NT	NT	ND	NT
B-1 @ 2 – 3'	NT	NT	ND	NT
B-2 @ 0 – 1'	ND	ND	ND	NT
B-2 @ 1 – 2'	NT	NT	ND	NT
B-2 @ 1 – 2'' (duplicate)	NT	NT	NT	NT
B-2 @ 2 – 3'	NT	NT	ND	NT
B-3 @ 0 – 1'	ND	ND	ND	NT
B-3 @ 1 – 2'	NT	NT	ND	NT
B-3 @ 2 – 3'	NT	NT	ND	NT
B-4 @ 0 – 1'	0.057	ND	ND	NT
B-4 @ 1 – 2'	NT	NT	ND	NT
B-4 @ 2 – 3'	NT	NT	ND	NT
Residential Soil Screening Level	2.0 ⁽⁵⁾	1.9 ⁽⁵⁾	Variable	Variable

Notes:

- (1) Organochlorinated Pesticides
- (2) milligrams per kilogram
- (3) Non-detected or below the practical quantitation limit
- (4) Not tested
- (5) Regional Screening Levels, RSL's (US EPA, November 2021)

TABLE 2
Summary of CAM Title 22 Metals

Boring & Sample ID	Arsenic (mg/kg) ⁽¹⁾	Barium (mg/kg)	Chromium Compounds (mg/kg)	Cobalt (mg/kg)	Copper (mg/kg)	Lead (mg/kg)	Mercury (mg/kg)	Nickel ⁽²⁾ (mg/kg)	Vanadium (mg/kg)	Zinc (mg/kg)
P-1 @ 0 – 1'	ND ⁽⁴⁾ & ND ⁽⁹⁾	62.5	31.5	8,88	11.5	2.77 & 2.66 ⁽⁹⁾	ND	6.34	36.8	42.5
P-1 @ 1 – 2'	NT ⁽⁵⁾	NT	NT	NT	NT	NT	NT	NT	NT	NT
P-1 @ 2 – 3'	NT	NT	NT	NT	NT	NT	NT	NT	NT	NT
P-2 @ 0 – 1'	1.07	NT	NT	NT	NT	7.78	NT	NT	NT	NT
P-2 @ 1 – 2'	NT	NT	NT	NT	NT	NT	NT	NT	NT	NT
P-2 @ 2 – 3'	NT	NT	NT	NT	NT	NT	NT	NT	NT	NT
P-3 @ 0 – 1'	0.503	NT	NT	NT	NT	6.17	NT	NT	NT	NT
P-3 @ 0 – 1' ⁽³⁾	0.539	NT	NT	NT	NT	6.09	NT	NT	NT	NT
P-3 @ 1 – 2'	NT	NT	NT	NT	NT	NT	NT	NT	NT	NT
P-3 @ 2 – 3'	NT	NT	NT	NT	NT	NT	NT	NT	NT	NT
B-1 @ 0 – 1'	1.05	NT	NT	NT	NT	21.0	NT	NT	NT	NT
B-1 @ 1 – 2'	NT	NT	NT	NT	NT	NT	NT	NT	NT	NT
B-1 @ 2 – 3'	NT	NT	NT	NT	NT	NT	NT	NT	NT	NT
B-2 @ 0 – 1'	ND & 0.519 ⁽⁹⁾	57.8	28.4	8.08	9.91	2.72 & 2.42 ⁽⁹⁾	ND	4.87	34.5	38.5
B-2 @ 1 – 2'	NT	NT	NT	NT	NT	NT	NT	NT	NT	NT
B-2 @ 1 – 2' ⁽³⁾	NT	NT	NT	NT	NT	NT	NT	NT	NT	NT
B-2 @ 2 – 3'	NT	NT	NT	NT	NT	NT	NT	NT	NT	NT
B-3 @ 0 – 1'	ND	NT	NT	NT	NT	2.39	NT	NT	NT	NT
B-3 @ 1 – 2'	NT	NT	NT	NT	NT	NT	NT	NT	NT	NT
B-3 @ 2 – 3'	NT	NT	NT	NT	NT	NT	NT	NT	NT	NT
B-4 @ 0 – 1'	0.662 & 0.658 ⁽⁹⁾	46.2	27.3	7.40	8.85	8.15 & 2.70 ⁽⁹⁾	ND	4.27	38.9	34.8
B-4 @ 1 – 2'	NT	NT	NT	NT	NT	NT	NT	NT	NT	NT
B-4 @ 2 – 3'	NT	NT	NT	NT	NT	NT	NT	NT	NT	NT
Residential Screening Levels	12.0 ⁽⁶⁾ & 0.68 ⁽⁷⁾	15,000 ⁽⁷⁾	160 ⁽⁸⁾	23 ⁽⁷⁾	3,100 ⁽⁷⁾	80 ⁽¹⁰⁾ & 400 ⁽⁷⁾	23 ⁽⁷⁾	86 ⁽⁸⁾	390 ⁽⁷⁾	23,000 ⁽⁷⁾

Notes:
(1) Milligrams per kilogram
(2) Nickel Compounds
(3) Duplicate sample
(4) Non-detect or below the laboratory detection limit
(5) Not tested
(6) Chernoff, G., Bosan, W. and Oudiz, D., 2008 (DTSC)
(7) Regional Screening Levels, RSLs (US EPA, November 2021)
(8) San Francisco Bay Regional Water Quality Control Board Environmental Screening Levels (ESL's) – July 2019
(9) Sample analyzed 2 times
(10) DTSC-Recommended Screening Levels for Residential Soil, April 2019

TABLE 3
Summary of Total Petroleum Hydrocarbons

Boring & Sample ID	TPH-g ⁽²⁾ (mg/kg) ⁽¹⁾	TPH-d ⁽³⁾ (mg/kg)	TPH-mo ⁽⁴⁾ (mg/kg)
P-2 @ 0-1'	ND ⁽⁵⁾	ND	ND
B-2 @ 0-1'	ND	ND	ND
B-3 @ 0-1'	ND	ND	ND
B-4 @ 0-1'	ND	ND	ND
Residential Screening Levels⁽⁶⁾	100	260	1,600
Notes: (1) – milligrams per kilogram (2) – gasoline range organic (3) – diesel range organic (4) – motor oil range organic (5) – non-detect or below laboratory detection limit (6) – SF Bay RWQCB, Environmental Screening Levels (ESL's), July 2019			

FIGURES



- Reproduced from: USGS, 2021, The National Map Viewer

LEGEND

 - Approximate Site Location



PETRA GEOSCIENCES, INC.

4080 COUNTY CENTER DRIVE, SUITE M
TEMECULA, CALIFORNIA 92591
PHONE: (951) 800-9271

COSTAMESA MURRIETA PALM DESERT SANTA CLARITA

Site Location Map

LPA Redlands Project: Tennessee St. & Lugonia Ave.
Redlands, San Bernardino County, California

DATE: February 2022 J.N.: 21-458

DWG BY: epl SCALE: NTS

Figure 1



LEGEND

- - - - - Approximate Limits of Subject Property
- P-1 ● - Approximate Location of Sample Boring (Percolation)
- P-2 ● - Approximate Location of Sample Boring (Percolation)
- P-3 ● - Approximate Location of Sample Boring (Percolation)
- B-1 ● - Approximate Location of Sample Boring (Geotechnical)
- B-2 ● - Approximate Location of Sample Boring (Geotechnical)
- B-3 ● - Approximate Location of Sample Boring (Geotechnical)
- B-4 ● - Approximate Location of Sample Boring (Geotechnical)

From: Map Data Source: Google Earth v. 2021, Photographs by Intel Flight

PETRA GEOSCIENCES, INC.
 1400 CALIFORNIA ST. SUITE 100
 REDLANDS, CALIFORNIA 92374
 TEL: 909.491.1000 FAX: 909.491.1001

Boring and Sample Location Map

LPA Property: Tennessee St. & W. Lugonia Ave.
 Redlands, San Bernardino County, California

	DATE: February 2023	Figure 2
	ENR: 214.00	

APPENDIX A

SITE PHOTOGRAPHS



Photo #1 – north view of surface conditions along the southwest boundary of the property.



Photo # 2 – south view of surface conditions of northwest boundary of the subject property.



Photo # 3 – north view of north central portion of site. Dumped materials in background appears to be along future Pennsylvania Ave.



Photo # 4 – east view along dirt road at northern boundary of the subject property.



Photo # 5 – south view of central portion of site taken from north property boundary.



Photo # 6 – south view of a dumped recliner in the northern portion of the subject property. Note concrete and rock fragments in foreground.



Photo # 7 – south view of dirt road along the eastern property boundary. Property is in the right photo.



Photo # 8 – south view of central area of the residential portion of the subject property. W. Lugonia Ave. visible near trees in background



Photo #9 – west view of scattered wooden trash/debris in the central portion of the subject property.



Photo #10 – south view of southwestern portion of the residential portion of the subject property.



Photo #11 – north view a small concrete platform base observed in the southeasterly portion of the site.



Photo #12 – west view of an irrigation valve riser at the northwest corner of the subject property. Riser is currently filled with trash. 210 Freeway visible in background.



Photo #13 – north view of surface conditions and scattered windblown trash along the west central site.



Photo #14 – easterly view of irrigation valve riser near the northeastern portion of the subject property. Irrigation line may trend east west (See Photo #12).

APPENDIX B

AGENCY SEARCH RESULTS



Well Finder

CalGEM GIS

Well Status and Well Type Filter

Search

Zoom to Field

Measurement

Layers

Notice and Permit

Well

Well

Geothermal Well

Facility

Tank

Pit/Sump

Setting

Facility Boundary (non-wellstar)

Underground Gas Storage

Well Stimulation

TR26 Onshore Soap Count

Oil/Gas Field

CalGEM District

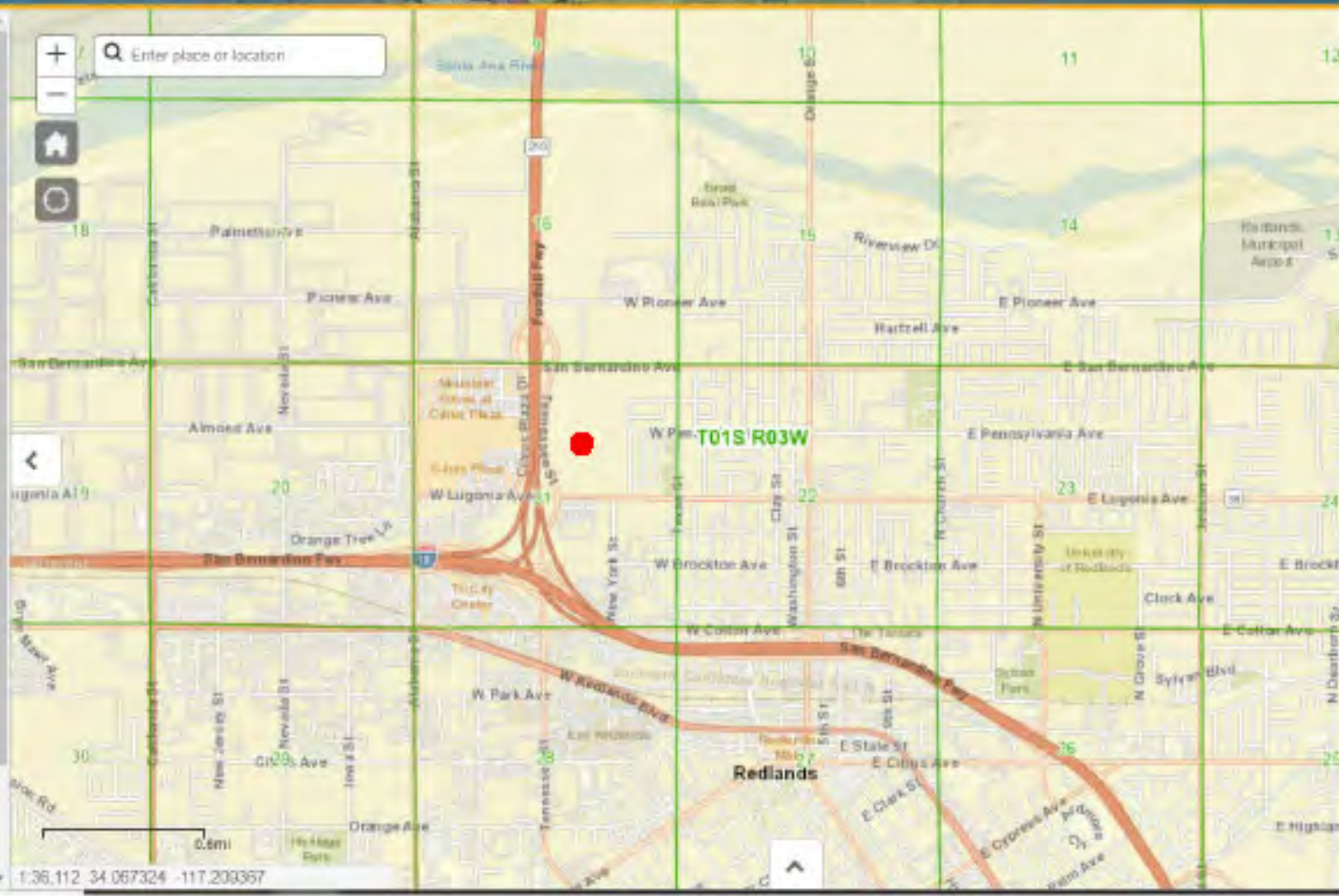
Public Land Survey System

City

Enter place or location



1:36,112 34.067324 -117.200367



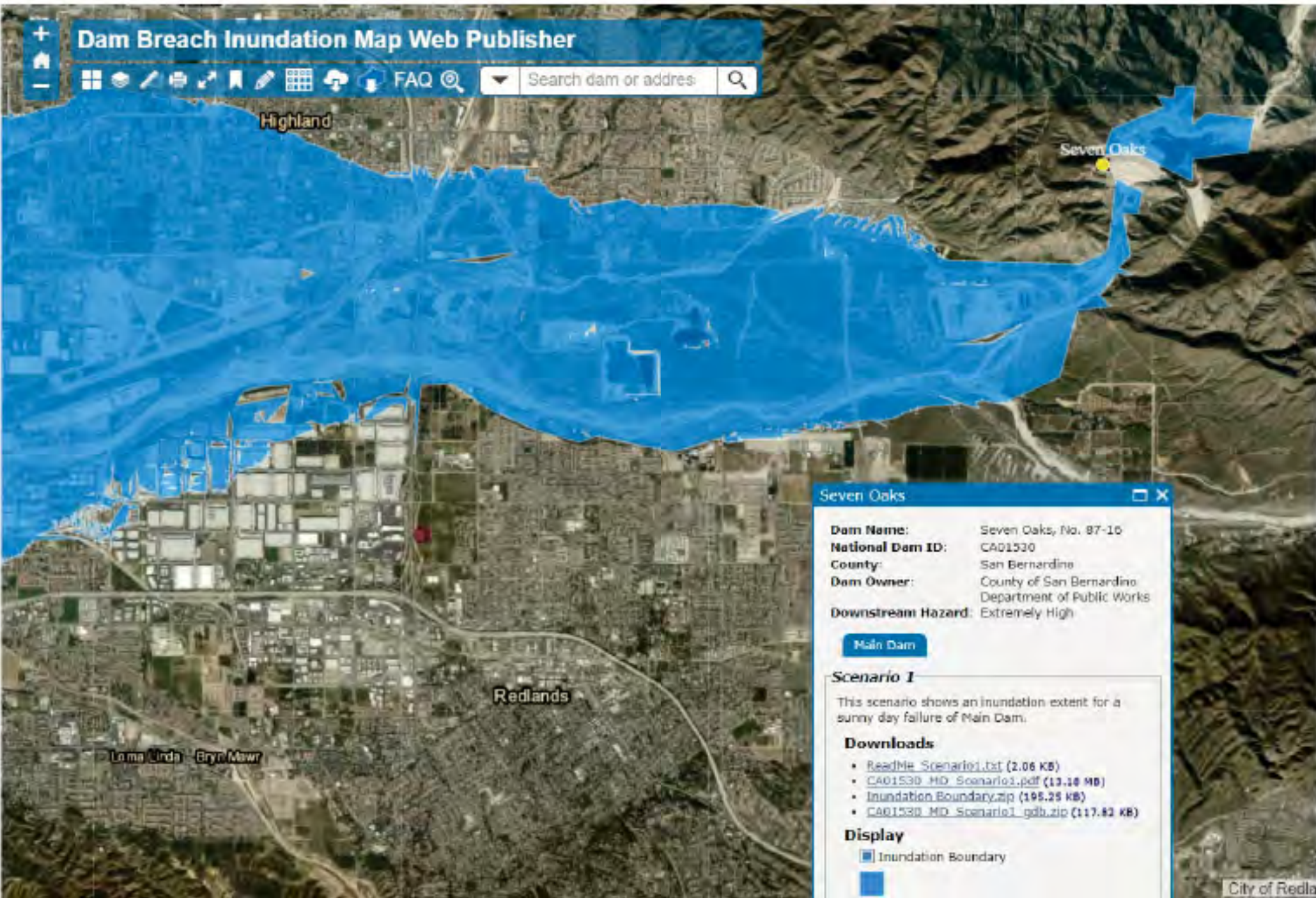


Layers

- Dams With Inundation Map (728)
- Extreme/ High (252)
- High (294)
- Dip/Sloped (70)
- Low (4)

- Dams Without Inundation Map (511)
- County Boundary
- City Boundary

Clear all



Seven Oaks

Dam Name: Seven Oaks, No. 87-10
National Dam ID: CA01530
County: San Bernardino
Dam Owner: County of San Bernardino
Department of Public Works
Downstream Hazard: Extremely High

Main Dam

Scenario 1
This scenario shows an inundation extent for a sunny day failure of Main Dam.

Downloads

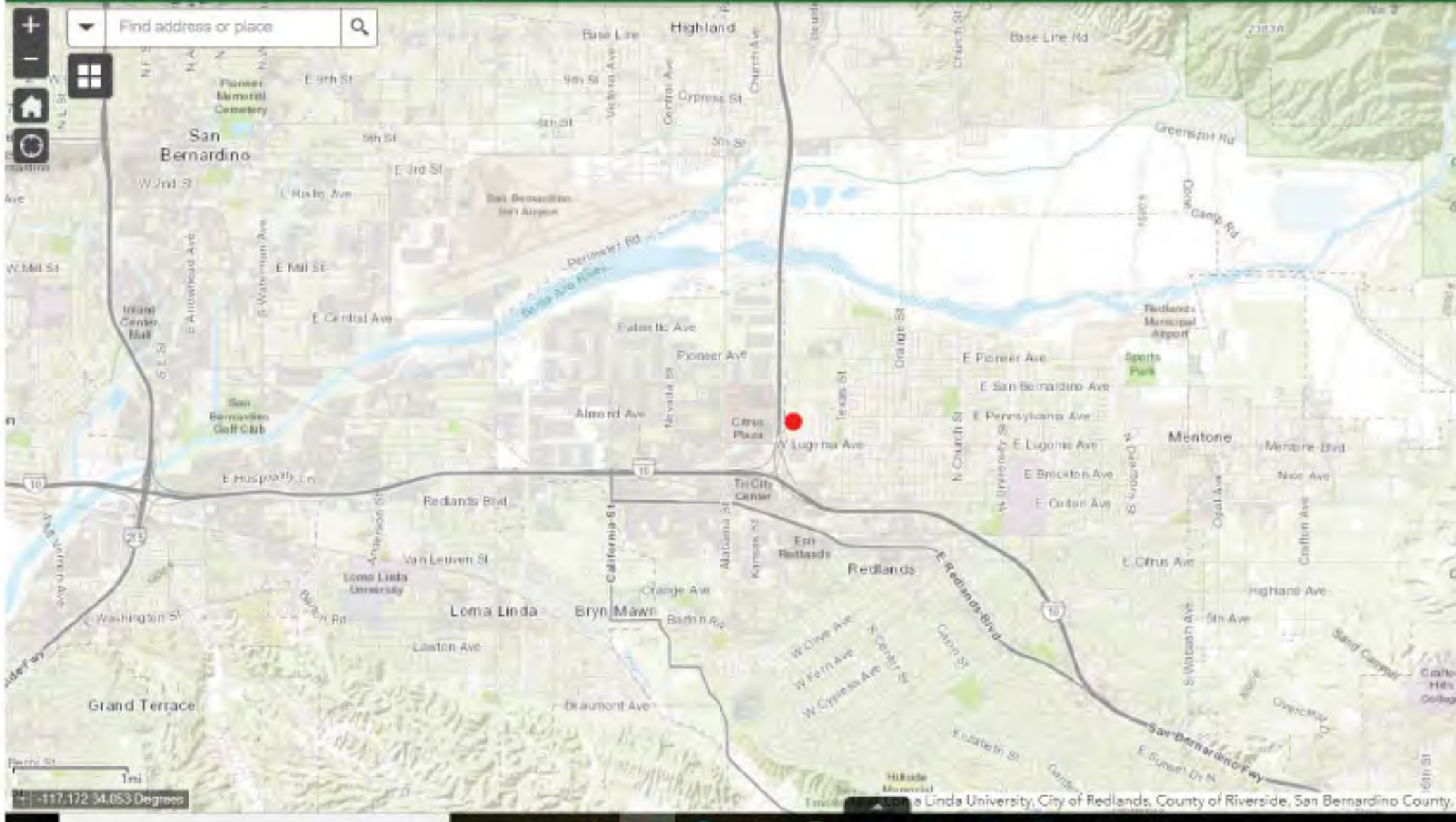
- [ReadMe_Scenario1.txt \(2.06 KB\)](#)
- [CA01530_MD_Scenario1.pdf \(13.18 MB\)](#)
- [Inundation_Boundary.zip \(198.25 KB\)](#)
- [CA01530_MD_Scenario1_gdb.zip \(117.83 KB\)](#)

Display

Inundation Boundary

Permitting Land Use Covenants Web App

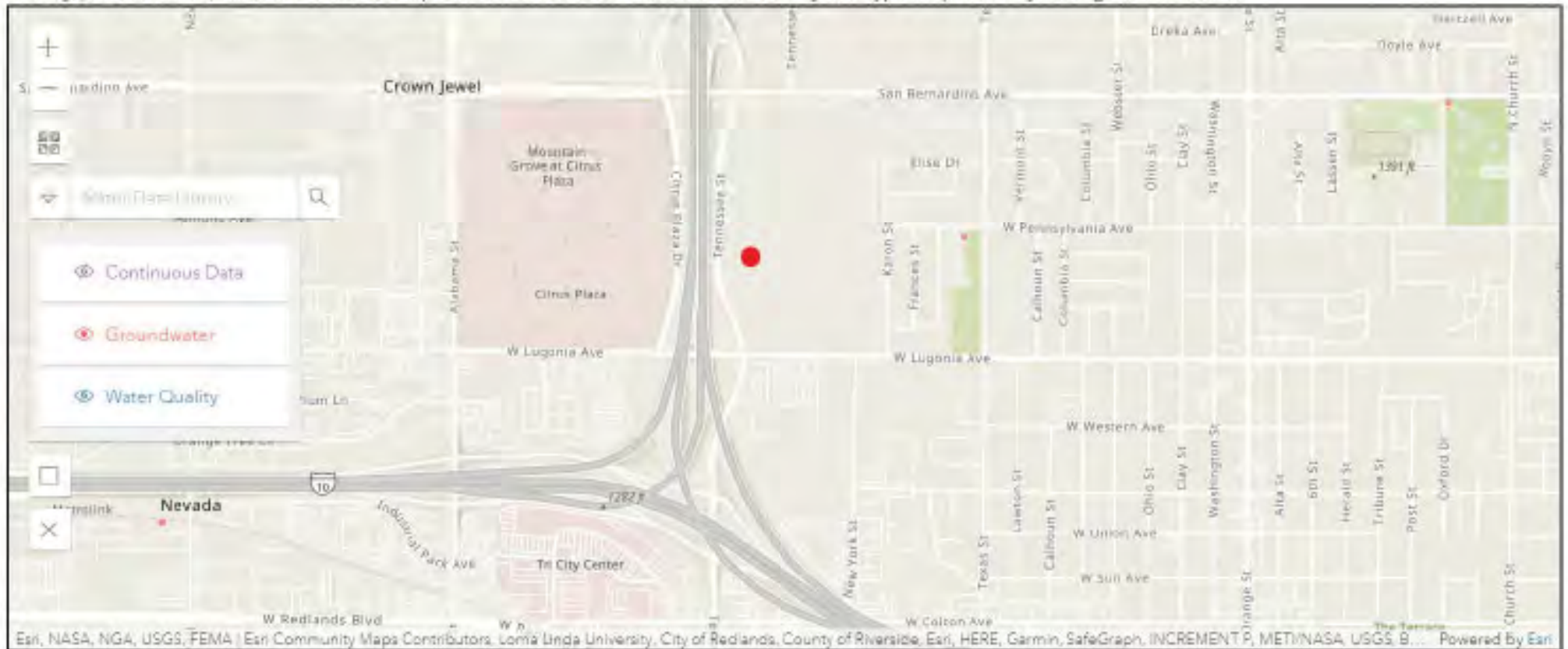
with Web AppBuilder for ArcGIS





Water Data Library (WDL) Station Map

Use the map below to locate monitoring stations. You can find an area of interest if you zoom and pan the map. Use the search box below to find features on the map such as the name of a city, park, landmark, lake, water feature, or zip code within California. Additional searches by data type are possible by clicking the links above.





Water Data Library (WDL) Station Map

Use the map below to locate monitoring stations. You can find an area of interest if you zoom and pan the map. Use the search box below to find features of a city, park, landmark, lake, water feature, or zip code within California. Additional searches by data type are possible by clicking the links above.

The screenshot displays the WDL Station Map interface. On the left, there is a search box containing the text "Water Data Library" and a magnifying glass icon. Below the search box are three filter buttons: "Continuous Data" (with a blue circle icon), "Groundwater" (with a red circle icon), and "Water Quality" (with a blue circle icon). The map shows a street grid in Redlands, California, with labels for "Crown Jewel", "Citrus Plaza", "Mountain Grove at Citrus Plaza", and "Tri City Center". A red dot on the map indicates the location of a well. A popup window is open over this dot, displaying the following information:

- Site Code: 340734N1171919W001
- Local Well Name: Well #31A
- Site Code: 340734N1171919W001
- Well Use: Residential
- [View groundwater level data](#)
- [Download groundwater level data](#)

At the bottom of the map, there is a footer with the following text: "Esri, NASA, NGA, USGS, FEMA | Esri Community Maps Contributors, Loma Linda University, City of Redlands, County of Riverside, Esri, HERE, Garmin, SafeGraph, INCREMENT, M".



Groundwater Level Data

State Well Number

Site Code

Local Well Name

Basin Subbasin Name

County

01S03W21H007S

340734N1171919W001



Reset

Search

<input type="checkbox"/>	State Well Number	Site Code	Local Well Name	Latitude	Longitude	Well Depth (feet bgs)
<input type="checkbox"/>	01S03W21H007S	340734N1171919W001	Well #31A	34.07343	-117.191867	743



[Back to Search](#)

Groundwater Level Report

Station 340734N1171919W001

Station Data

[Groundwater Level Data](#)

State Well Number:	01S03W21H007S
Local Well Name:	Well #31A
Site Code:	340734N1171919W001
Latitude (NAD83):	34.07343
Longitude (NAD83):	-117.191867
Basin Subbasin Name (Code):	San Bernardino (8-002.06)
Well Use Type:	Residential
Well Status:	Inactive
WCR Number:	NA
Reference Point Elevation (NAVD88 ft):	1319.300
Ground Surface Elevation (NAVD88 ft):	1318.000
Well Depth (feet bgs):	743
Perforated Interval Depths (feet bgs):	



Loma Linda University, City of Redlands, County of Riverside, San Bern



[Back to Search](#)

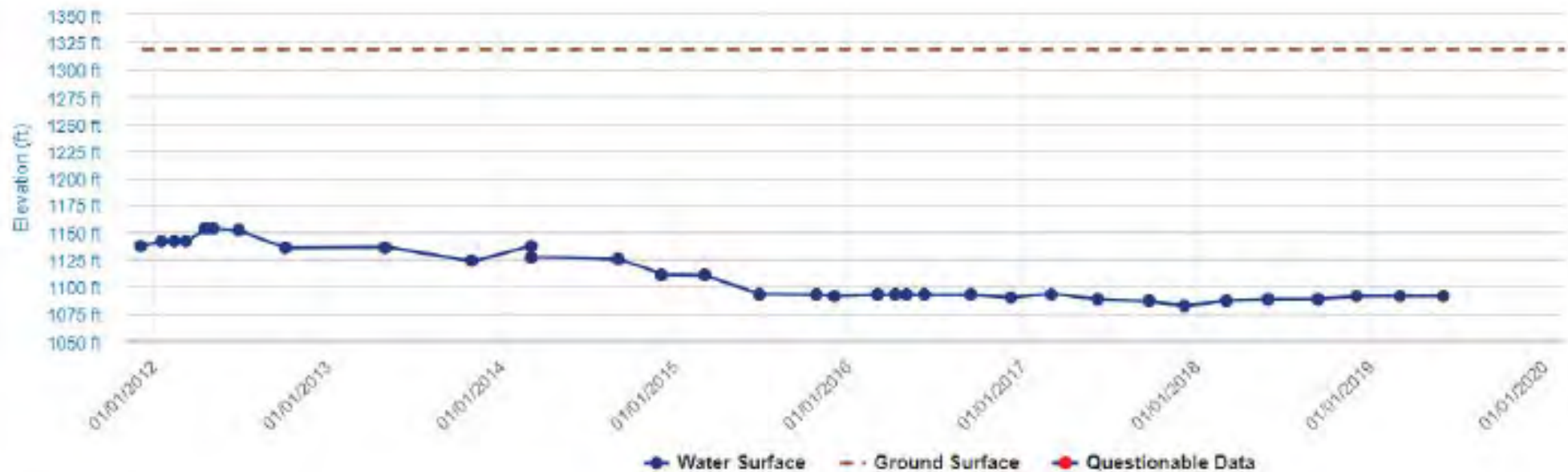
Groundwater Level Report

Station 340734N1171919W001

[Station Data](#)

[Groundwater Level Data](#)

Groundwater Levels for Well 340734N1171919W001





Measurement Date (PST)	Reference Point Elevation	Ground Surface Elevation	Distance from RP to WS	Groundwater Elevation	Ground Surface to Water Surface	Measurement Issue	Collecting Agency	Water Level Measurement Comments
12/06/2011 00:00:00	1319.300	1318.000	182	1137.3	180.7		San Bernardino Valley Mun...	
01/17/2012 00:00:00	1319.300	1318.000	178	1141.3	176.7		San Bernardino Valley Mun...	
02/13/2012 00:00:00	1319.300	1318.000	178	1141.3	176.7		San Bernardino Valley Mun...	
03/09/2012 00:00:00	1319.300	1318.000	178	1141.3	176.7		San Bernardino Valley Mun...	
04/20/2012 00:00:00	1319.300	1318.000	166	1153.3	164.7		San Bernardino Valley Mun...	
05/04/2012 00:00:00	1319.300	1318.000	166	1153.3	164.7		San Bernardino Valley Mun...	
06/30/2012 00:00:00	1319.300	1318.000	168	1151.3	166.7		San Bernardino Valley Mun...	
10/04/2012 00:00:00	1319.300	1318.000	184	1135.3	182.7		San Bernardino Valley Mun...	



CALIFORNIA DEPARTMENT OF
WATER RESOURCES



WDL Station Map



Water Quality



Groundwater



Continuous Data



About

09/04/2014 00:00:00	1319.300	1318.000	194	1125.3	192.7	San Bernardino Valley Mun...
12/04/2014 00:00:00	1319.300	1318.000	208	1111.3	206.7	San Bernardino Valley Mun...
03/04/2015 00:00:00	1319.300	1318.000	209	1110.3	207.7	San Bernardino Valley Mun...
06/26/2015 00:00:00	1319.300	1318.000	226	1093.3	224.7	San Bernardino Valley Mun...
10/26/2015 00:00:00	1319.300	1318.000	227	1092.3	225.7	San Bernardino Valley Mun...
12/03/2015 00:00:00	1319.300	1318.000	228	1091.3	226.7	San Bernardino Valley Mun...
03/04/2016 00:00:00	1319.300	1318.000	227	1092.3	225.7	San Bernardino Valley Mun...
04/08/2016 00:00:00	1319.300	1318.000	227	1092.3	225.7	San Bernardino Valley Mun...
05/02/2016 00:00:00	1319.300	1318.000	227	1092.3	225.7	San Bernardino Valley Mun...
06/09/2016 00:00:00	1319.300	1318.000	227	1092.3	225.7	San Bernardino Valley Mun...



CALIFORNIA DEPARTMENT OF
WATER RESOURCES



WDL Station Map



Water Quality



Groundwater



Continuous Data



About

06/01/2018 00:00:00	1319.300	1318.000	231	1088.3	229.7		San Bernardino Valley Mun...
09/13/2018 00:00:00	1319.300	1318.000	231	1088.3	229.7		San Bernardino Valley Mun...
12/05/2018 00:00:00	1319.300	1318.000	228	1091.3	226.7		San Bernardino Valley Mun...
03/05/2019 00:00:00	1319.300	1318.000	228	1091.3	226.7		San Bernardino Valley Mun...
06/04/2019 00:00:00	1319.300	1318.000	228	1091.3	226.7		San Bernardino Valley Mun...
09/01/2019 00:00:00	1319.300	1318.000				NM:Can't get tape in casing	San Bernardino Valley Mun...
12/01/2019 00:00:00	1319.300	1318.000				NM:Can't get tape in casing	San Bernardino Valley Mun...
03/02/2020 00:00:00	1319.300	1318.000				NM:Can't get tape in casing	San Bernardino Valley Mun...
06/02/2020 00:00:00	1319.300	1318.000				NM:Can't get tape in casing	San Bernardino Valley Mun...

ENVIROSTOR

Sites and Facilities

Cleanup Sites

- Federal Superfund
- State Response
- Voluntary Cleanup
- School Cleanup
- Evaluation
- School Investigation
- Military Evaluation
- Tiered Permit
- Corrective Action
- Field Points

STATUS

All statuses

Permitted Sites

- Operating
- Post-Closure
- Non-Operating

Other Sites

- GIS Layers

Tools

[TAKE A TOUR](#) [SHARE THIS MAP](#)

TENNESSEE ST. & W. LUGONIA AVE., REDLANDS

Map Address



Map

ENVIROSTOR

TENNESSEE ST. & W. LUGONIA AVE., REDLANDS

Map Address

Burlington Coat
Factory WAREHOUSE

Citrus Valley
High School

Sites and Facilities

Cleanup Sites

- Federal Superfund
- State Response
- Voluntary Cleanup
- School Cleanup
- Evaluation
- School Investigation
- Military Evaluation
- Tiered Permit
- Corrective Action
- Field Points

STATUS

All Statuses

Permitted Sites

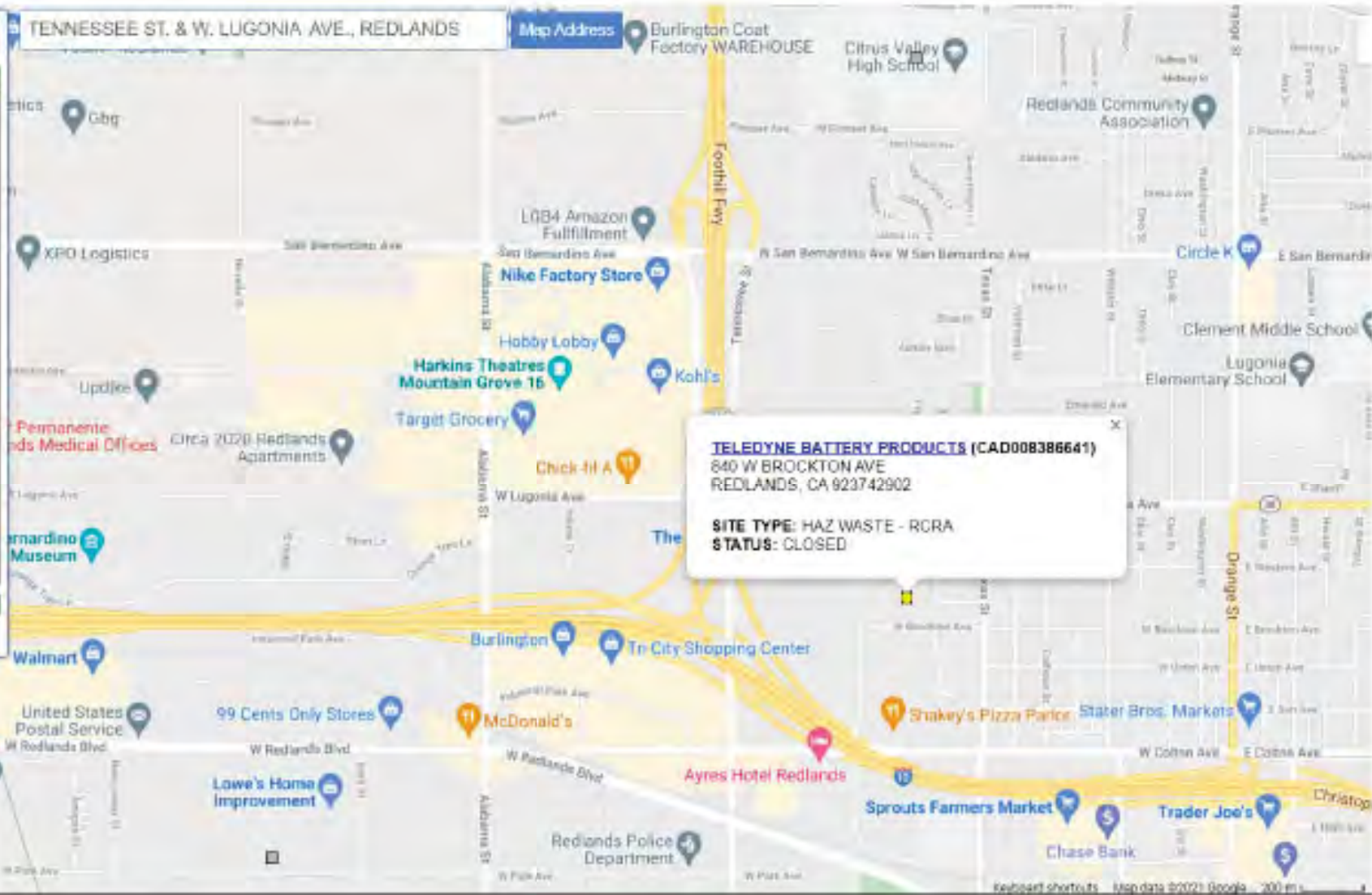
- Operating
- Post-Closure
- Non-Operating

Other Sites

GIS Layers

Tools

TAKE A TOUR SHARE THIS MAP





DEPARTMENT OF TOXIC SUBSTANCES CONTROL
ENVIROSTOR



Tools

Reports

Community Involvement

How to Use EnviroStor

ESI

DTSC Web



TELEDYNE BATTERY PRODUCTS (CAD008386641)

[SIGN UP FOR EMAIL ALERTS](#)

640 W BROCKTON AVE
REDLANDS, CA 923742902
SAN BERNARDINO COUNTY

CENSUS TRACT:

9071009002

CALENVIROSCREEN PERCENTILE SCORE:

86-90%

FACILITY TYPE: HIST PERMITTED

PROGRAM TYPE: HAZARDOUS WASTE FACILITY

[Permitting](#) [Activities](#) [Site/Facility Docs](#) [Map](#) [Related Sites](#) [CalEnviroScreen](#) [Enforcement / Inspections](#) [Corrective Action](#)

Site Information

SITE/FACILITY TYPE

CLOSED

SITE CODE

400255

ASSEMBLY DISTRICT

40

SENATE DISTRICT

23

Facility History

Entered 11/15/07. Teledyne Continental Motors, Battery Products Operations (TBP) is located in Redlands, CA and occupies approximately five acres of land surrounded by 15 acres of vacant land also owned by Teledyne. The TBP facility began operations at this location in 1967. TBP manufactures lead-acid storage batteries for aircraft, emergency lighting systems, and vehicles. TBP handled and stored hazardous materials or wastes on several locations at the facility. Environmental studies at the facility were carried out under two administrative processes, Resource Conservation and Recovery Act (RCRA) closure and RCRA corrective action. The results of soil, soil gas, and groundwater investigations conducted at the facility were presented in the RCRA Facility Investigation Report and Closure Reports which indicated the presence of chemical residues in different areas of the facility. Three areas required soil remediation prior to RCRA closure. The cleanup of the three areas included excavating soil with chemical residues and disposing the excavated soil at a permitted off-site disposal facility. Approximately 350 cubic yards of soil contaminated with lead and sulfate were excavated from the former evaporation pond and percolation pond. In addition, approximately 10 cubic yards of soil contaminated with lead, solvents (TCE, PCE, and 1,1,1-TCA), and sulfate were excavated from the Old Container Storage Unit.

DTSC issued public notice of the proposed RCRA corrective action program cleanup plan for the TBP facility during two public notice periods between May 2000 and August 2000. DTSC required cleanup via excavation of small areas of lead residues at the Acid Scrubber Water Storage Tanks and Waste Water Treatment Plant. An Open House to receive comments on the soil removal plan was held on July 28, 2001. Approximately one cubic yard of soil was excavated and disposed of at an off-site hazardous waste disposal facility. Sampling conducted after excavation indicated that the levels of lead remaining after the excavation are below health-based levels for unrestricted, residential land use. Cleanup goals for soil were 200 milligrams per kilogram (mg/kg) for lead, 0.5 mg/kg for TCE and PCE, 20 mg/kg for 1,1,1-TCA, and 4,250 mg/kg for sulfate.

Under DTSC supervision, a groundwater investigation was also conducted to assess groundwater conditions at the facility. Based upon investigation, contamination in the soil did not reach groundwater. Based on the information provided, DTSC considers Teledyne to have taken all necessary actions to remediate the site to unrestricted, residential land use.



DEPARTMENT OF TOXIC SUBSTANCES CONTROL
ENVIROSTOR



Tools

Reports

Community Involvement

How to Use EnviroStor

ESI

DTSC Web



TELEDYNE BATTERY PRODUCTS (CAD008386641)

[SIGN UP FOR EMAIL ALERTS](#)

840 W BROCKTON AVE
REDLANDS, CA 923742902
SAN BERNARDINO COUNTY

CENSUS TRACT: 6071008002
CALENVIROSCREEN PERCENTILE SCORE: 86.90%

FACILITY TYPE: HIST PERMITTED
PROGRAM TYPE: HAZARDOUS WASTE FACILITY

- [2 Permitting](#)
- [Activities](#)
- [Site/Facility Docs](#)
- [Map](#)
- [Related Sites](#)
- [CalEnviroScreen](#)
- [6 Enforcement / Inspections](#)
- [Corrective Action](#)

DOCUMENT DATE RANGE: TO [Filter](#)

Permitted Units - Completed Activities

[HIDE DOCUMENTS > 1 YEAR OLD](#)

UNIT	PERMIT/ACTIVITY	TITLE/DESCRIPTION	DATE
------	-----------------	-------------------	------

Units Undergoing Closure - Completed Activities

[HIDE DOCUMENTS > 1 YEAR OLD](#)

UNIT	PERMIT/ACTIVITY	TITLE/DESCRIPTION	DATE
------	-----------------	-------------------	------

Draft Documents for Review

[HIDE DOCUMENTS > 1 YEAR OLD](#)

NO DRAFT DOCUMENTS FOR REVIEW HAVE BEEN UPLOADED TO THIS PROJECT

Community Involvement Documents

[HIDE DOCUMENTS > 1 YEAR OLD](#)

NO COMMUNITY INVOLVEMENT DOCUMENTS HAVE BEEN UPLOADED TO THIS PROJECT



DEPARTMENT OF TOXIC SUBSTANCES CONTROL
ENVIROSTOR

[Tools](#)[Reports](#)[Community Involvement](#)[How to Use EnviroStor](#)[ESI](#)[DTSC Web](#)**TELEDYNE BATTERY PRODUCTS (CAD008386641)**[SIGN UP FOR EMAIL ALERTS](#)


840 W BROCKTON AVE
REDLANDS, CA 92373
SAN BERNARDINO COUNTY

MOST RECENT INSPECTOR:
FERESHTEH EBNE SHAHRASHOOB
MOST RECENT SUPERVISOR:
GARMELITA LAMPIND
CENSUS TRACT: 6071008002
CALENVIROSCREEN PERCENTILE SCORE: 86-90%

[Enforcement / Inspections](#) [Permitting](#) [Corrective Action](#) [Related Sites](#) [CalEnviroScreen](#)

INSPECTION TIMELINE

◆ = Class 1 Violation ◆ = Class 2 Violation ◆ = Minor Violation ◆ = Inspector - No Violations - Colored Circle = Financial Review

**ENFORCEMENT ACTIONS**

THERE ARE NO INSPECTION ENFORCEMENT ACTIVITIES FOR THIS SITE

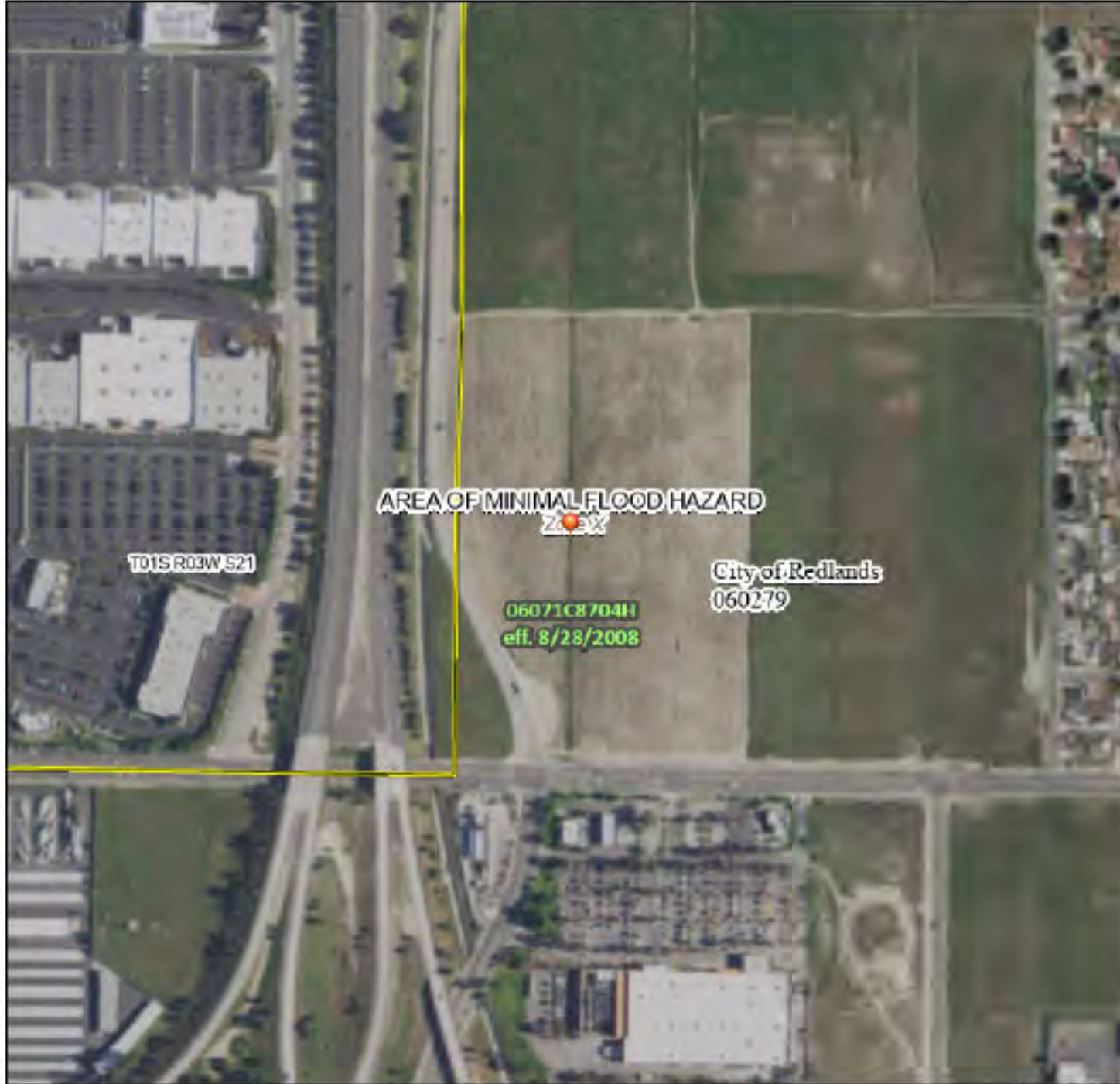
COMPLETED INSPECTIONS

TITLE/DESCRIPTION	INSP DATE	VIOLATION(S)	REPORT SENT DATE	RETURN TO COMPLIANCE DATE
Compliance Evaluation Inspection - Post-Closure	1/5/1999	No Violations	2/2/1999	

National Flood Hazard Layer FIRMette



117°12'15"W 34°43'4"N



Legend

SEE FIS REPORT FOR DETAILED LEGEND AND INDEX MAP FOR FIRM PANEL LAYOUT

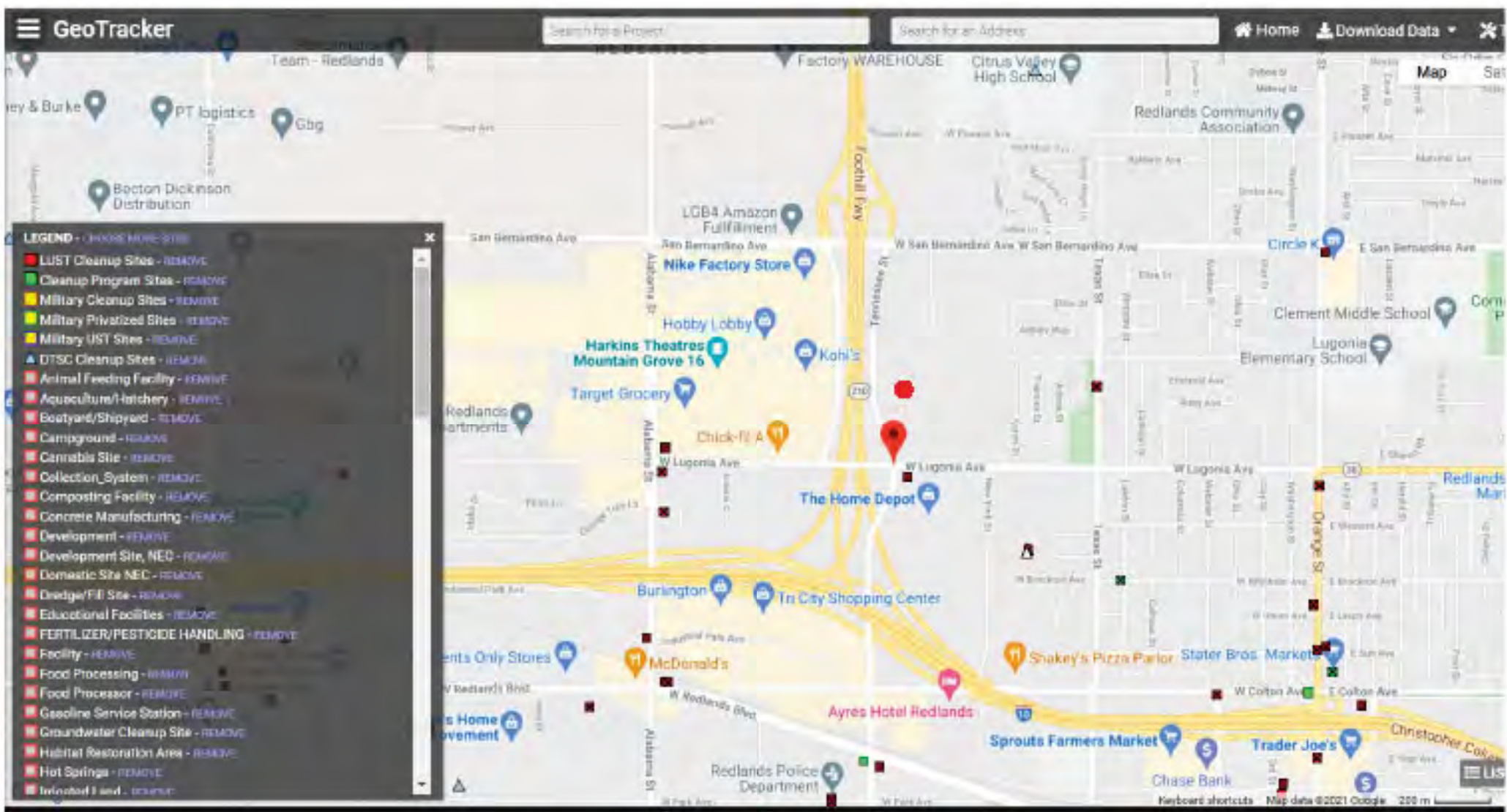
SPECIAL FLOOD HAZARD AREAS		Without Base Flood Elevation (BFE) <i>Zone A, V, AE</i>
		With BFE or Depth <i>Zone AE, AO, AH, ME, AR</i>
		Regulatory Floodway
OTHER AREAS OF FLOOD HAZARD		0.2% Annual Chance Flood Hazard, Areas of 1% annual chance flood with average depth less than one foot or with drainage areas of less than one square mile <i>Zone X</i>
		Future Conditions 1% Annual Chance Flood Hazard <i>Zone X</i>
		Area with Reduced Flood Risk due to Levee. See Notes. <i>Zone X</i>
		Area with Flood Risk due to Levee <i>Zone D</i>
		Area of Minimal Flood Hazard <i>Zone X</i>
OTHER AREAS		Effective LOMRs
		Area of Undetermined Flood Hazard <i>Zone D</i>
GENERAL STRUCTURES		Channel, Culvert, or Storm Sewer
		Levee, Dike, or Floodwall
OTHER FEATURES		Cross Sections with 1% Annual Chance Water Surface Elevation 29.2 17.8
		Coastal Transect
		Base Flood Elevation Line (BFE)
		Limit of Study
		Jurisdiction Boundary
		Coastal Transect Baseline
		Profile Baseline
	Hydrographic Feature	
MAP PANELS		Digital Data Available
		No Digital Data Available
		Unmapped

The pin displayed on the map is an approximate point selected by the user and does not represent an authoritative property location.

This map complies with FEMA's standards for the use of digital flood maps if it is not void as described below. The basemap shown complies with FEMA's basemap accuracy standards.

The flood hazard information is derived directly from the authoritative NFHL web services provided by FEMA. This map was exported on 1/7/2022 at 6:21 PM and does not reflect changes or amendments subsequent to this date and time. The NFHL and effective information may change or become superseded by new data over time.

This map image is void if the one or more of the following map elements do not appear: basemap imagery, flood zone labels, legend, scale bar, map creation date, community identifiers, FIRM panel number, and FIRM effective date. Map images for unmapped and unmodernized areas cannot be used for regulatory purposes.





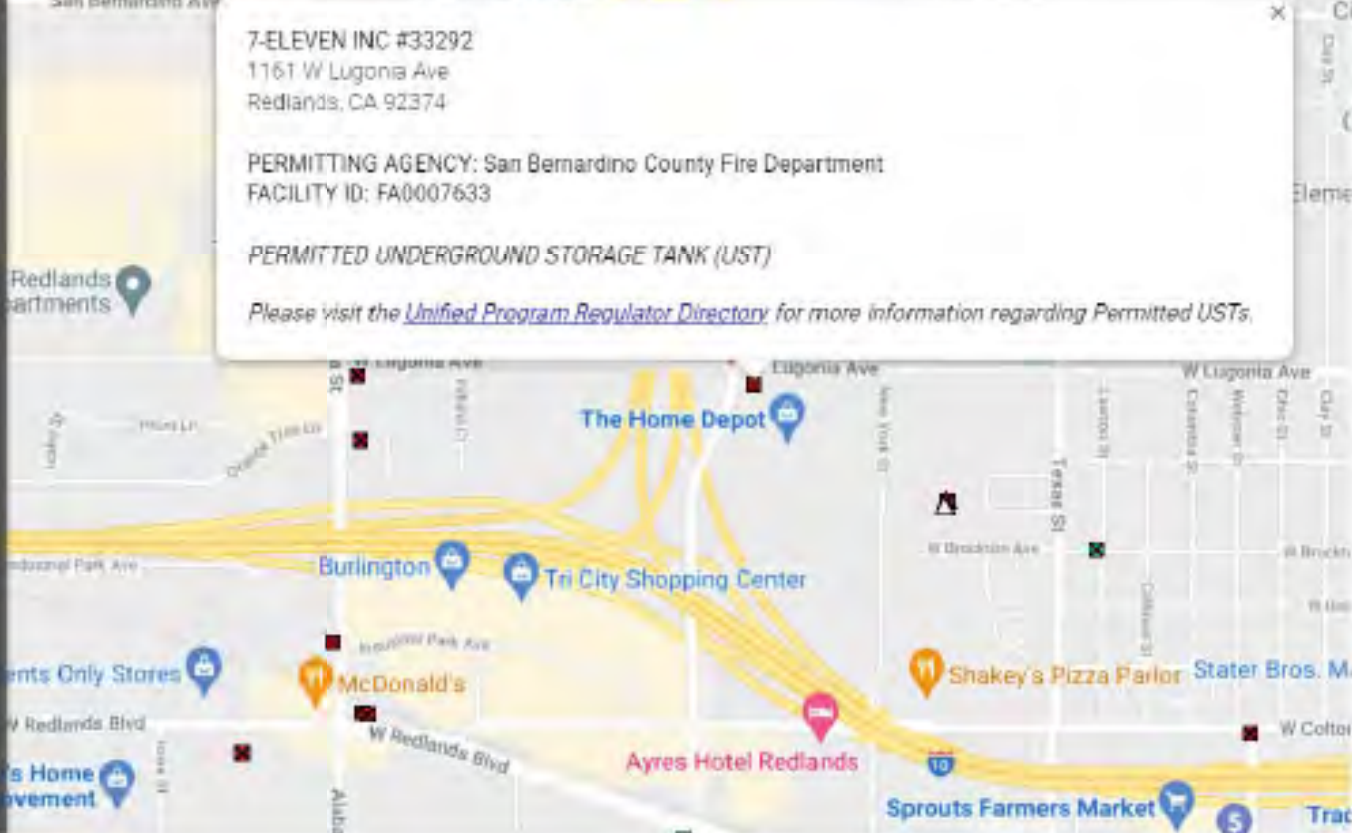
- LEGEND - CHOOSE MORE SITES**
- LUST Cleanup Sites - REMOVE
 - Cleanup Program Sites - REMOVE
 - Military Cleanup Sites - REMOVE
 - Military Privatized Sites - REMOVE
 - Military UST Sites - REMOVE
 - ▲ DTSC Cleanup Sites - REMOVE
 - Animal Feeding Facility - REMOVE
 - Aquaculture/Hatchery - REMOVE
 - Boatyard/Shipyard - REMOVE
 - Campground - REMOVE
 - Cannabis Site - REMOVE
 - Collection System - REMOVE
 - Composting Facility - REMOVE
 - Concrete Manufacturing - REMOVE
 - Development - REMOVE
 - Development Site, NEC - REMOVE
 - Domestic Site NEC - REMOVE
 - Dredge/Fill Site - REMOVE
 - Educational Facilities - REMOVE
 - FERTILIZER/PESTICIDE HANDLING - REMOVE
 - Facility - REMOVE
 - Food Processing - REMOVE
 - Food Processor - REMOVE
 - Gasoline Service Station - REMOVE
 - Groundwater Cleanup Site - REMOVE
 - Habitat Restoration Area - REMOVE

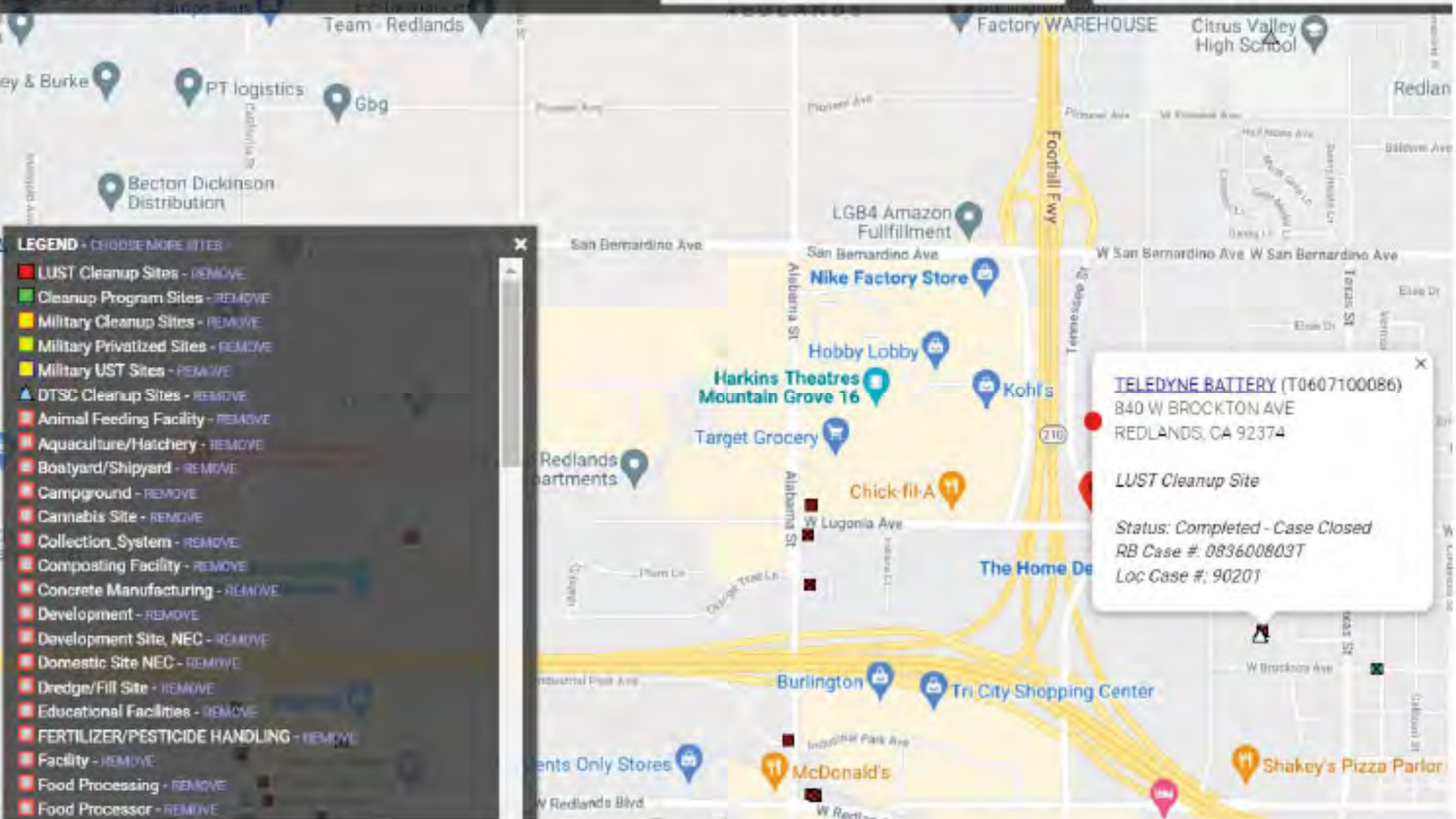
7-ELEVEN INC #33292
 1161 W Lugonia Ave
 Redlands, CA 92374

PERMITTING AGENCY: San Bernardino County Fire Department
 FACILITY ID: FA0007633

PERMITTED UNDERGROUND STORAGE TANK (UST)

Please visit the [Unified Program Regulator Directory](#) for more information regarding Permitted USTs.







STATE WATER RESOURCES CONTROL BOARD GEOTracker

[Tools](#)[Reports](#)[UST Case Closures](#)[How to Use GeoTracker](#)[ESI](#)[Information](#)[TELEDYNE BATTERY \(T0607100086\) - \(MAP\)](#)[SIGN UP FOR EMAIL ALERTS](#)

840 W BROCKTON AVE
REDLANDS, CA 92374
SAN BERNARDINO COUNTY
LUST CLEANUP SITE ([INFO](#))

COMPLETED - CASE CLOSED AS OF 12/28/1990 - ([DEFINITIONS](#))

[PRINTABLE CASE SUMMARY](#) / [CSM REPORT](#)

CLEANUP OVERSIGHT AGENCIES

SAN BERNARDINO COUNTY ([LEAD](#)) - CASE # 00201

CASEWORKER: CATHERINE RICHARDS

SANTA ANA RWQCB (REGION 8) - CASE # 003000007

[Summary](#) [Cleanup](#) [Action Report](#) [Regulatory Activities](#) [Environmental Data \(ESI\)](#) [Site Maps / Documents](#) [Community Involvement](#) [Related Cases](#)

Regulatory Profile

[PRINTABLE CASE SUMMARY](#)

CLEANUP STATUS - ([DEFINITIONS](#))

COMPLETED - CASE CLOSED AS OF 12/28/1990 - ([CLEANUP STATUS HISTORY](#))

POTENTIAL CONTAMINANTS OF CONCERN

HEATING OIL / FUEL OIL

FILE LOCATION

DWR GROUNDWATER SUB-BASIN NAME

Upper Santa Ana Valley - San Bernardino (8-002.06)

POTENTIAL MEDIA OF CONCERN

SOIL

DESIGNATED GROUNDWATER BENEFICIAL USE(S) - ([DEFINITIONS](#))

MUN, AGR, IND, PROC, 8 - Note: Also incl part of 801.53, 801.54, 801.57 - Note: Also incl part of 801.53, 801.54, 801.57, 801.58.

CALWATER WATERSHED NAME

Santa Ana River - Upper Santa Ana River - Redlands (801.53)

Site History

No site history available



STATE WATER RESOURCES CONTROL BOARD GEOTRACKER

[Tools](#)[Reports](#)[UST Case Closures](#)[How to Use GeoTracker](#)[ESI](#)[Information](#)

TELEDYNE BATTERY (T0607100086) - [\(MAP\)](#)

[SIGN UP FOR EMAIL ALERTS](#)

840 W BROCKTON AVE
REDLANDS, CA 92374
SAN BERNARDINO COUNTY
LUST CLEANUP SITE [\(INFO\)](#)

COMPLETED - CASE CLOSED AS OF 12/28/1990 - [\(DESCRIPTION\)](#)

[PRINTABLE CASE SUMMARY / CSM REPORT](#)

CLEANUP OVERSIGHT AGENCIES:

SAN BERNARDINO COUNTY [\(LEAD\)](#) - CASE # 00201

CASEWORKER: CATHERINE RICHARDS

SANTA ANA RWQCB (REGION 8) - CASE # 083008037

[Summary](#) [Cleanup Action Report](#) [Regulatory Activities](#) [Environmental Data \(ESD\)](#) [Site Maps / Documents](#) [Community Involvement](#) [Related Cases](#)

[CLICK HERE TO MARK MULTIPLE DOCUMENTS TO DOWNLOAD](#)

* DENOTES A SUBMITTAL WAS AUTO-RECEIVED

Site Maps (GEO_MAP), Boring Logs (GEO_BORE) and KML / KMZ Files

NO SITE MAP SUBMITTALS FOUND FOR THIS FACILITY.

Site Documents

TITLE	TYPE	SUBMITTED BY	DOCUMENT DATE	SIZE
CLOSURE/NO FURTHER ACTION LETTER	CLOSURE/NO FURTHER ACTION LETTER	(REGULATOR)	3/1/2000	

Petition Documents

NO PETITION DOCUMENT SUBMITTALS FOUND FOR THIS FACILITY.

Monitoring Reports

NO MONITORING REPORT SUBMITTALS FOUND FOR THIS FACILITY.



STATE WATER RESOURCES CONTROL BOARD GEOTRACKER

[Tools](#)[Reports](#)[UST Case Closures](#)[How to Use GeoTracker](#)[ESI](#)[Information](#)

TELEDYNE BATTERY (T0607100086) - [\(MAP\)](#)

[SIGN UP FOR](#)

840 W BROCKTON AVE
REDLANDS, CA 92374
SAN BERNARDINO COUNTY
LUST CLEANUP SITE ([INFO](#))

COMPLETED - CASE CLOSED AS OF 12/28/1990 - [DEFINITION](#)

[PRINTABLE CASE SUMMARY](#) / [CSM REPORT](#)

CLEANUP OVERSIGHT AGEN
SAN BERNARDINO COUNTY /
CASEWORKER: [CATHERS](#)
SANTA ANA RWQCB (REGION)

[Summary](#) [Cleanup Action Report](#) [Regulatory Activities](#) [Environmental Data \(ESI\)](#) [Site Maps / Documents](#) [Community Involvement](#) [Related Cases](#)

Regulatory Activities

Action Type Filter:

* Indicates a re

	ACTION TYPE	ACTION	ACTION DATE	RECEIVED / ISSUE DATE	TITLE / DESCRIPTION / COMMENTS
(VIEW DOCS)	Other Regulatory Actions	Closure/No Further Action Letter	3/1/2000	3/1/2000	Closure/No Further Action Letter
	Referral to Other Agency	Referral to Regional Board	12/28/1990	12/28/1990	
	Leak Action	Leak Reported	5/15/1987		
	Leak Action	Leak Discovery	3/30/1987		



STATE WATER RESOURCES CONTROL BOARD
GEOTRACKER



Tools

Reports

UST Case Closures

How to Use GeoTracker

ESI

TELEDYNE BATTERY (T0607100086) - [\(MAP\)](#)

840 W BROCKTON AVE
REDLANDS, CA 92374
SAN BERNARDINO COUNTY
LUST CLEANUP SITE [\(INFO\)](#)

COMPLETED - CASE CLOSED AS OF 12/28/1990 - [DEFINITION](#)

[PRINTABLE CASE SUMMARY](#) / [CSM REPORT](#)

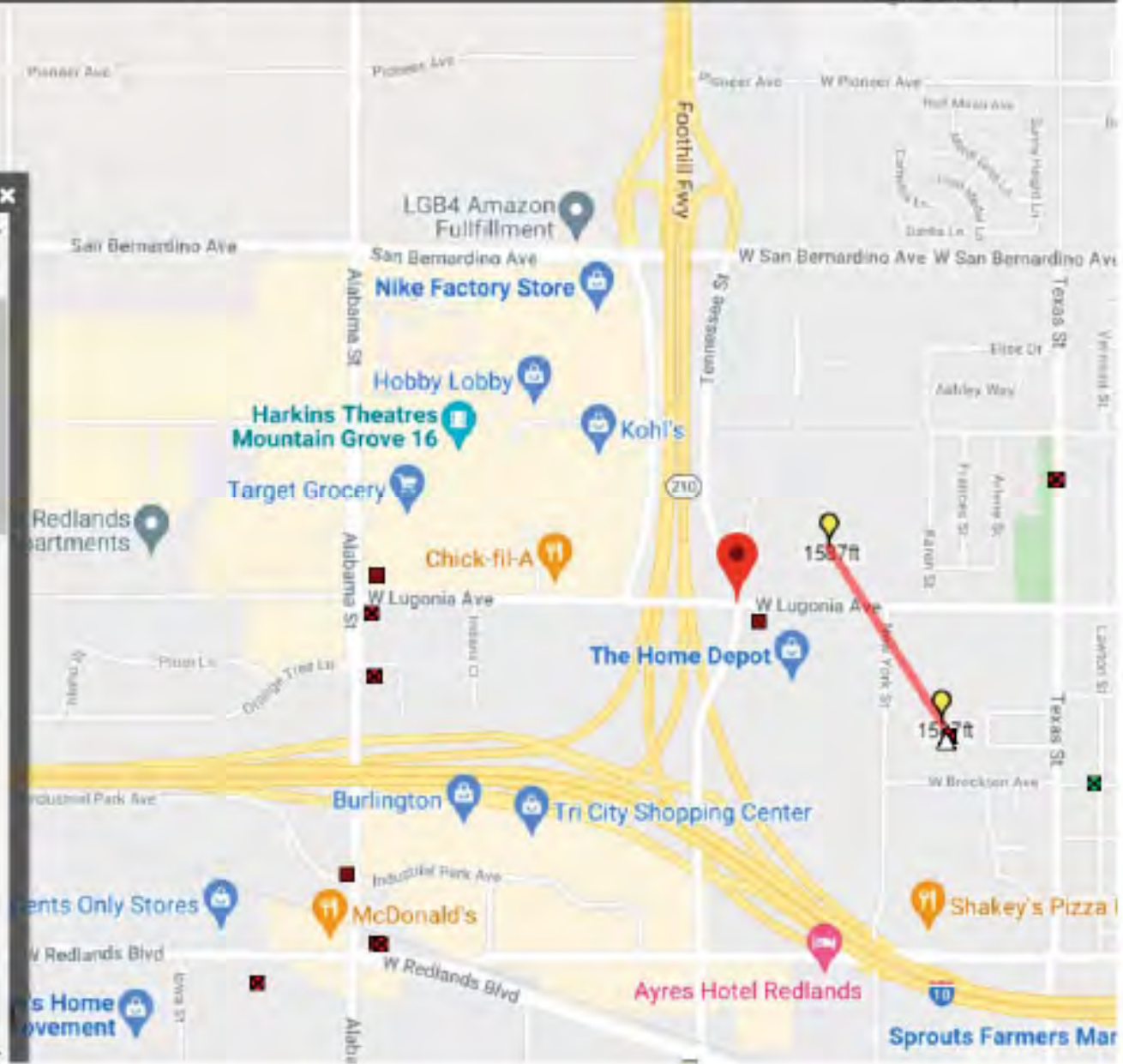
[Summary](#) [Cleanup Action Report](#) [Regulatory Activities](#) [Environmental Data \(ESI\)](#) [Site Maps / Documents](#) [Community Involvement](#) [Related Cases](#)

Cleanup Action Report

NO CLEANUP ACTIONS EXIST



- LEGEND - CHOOSE MORE SITES**
- Aquaculture/Hatchery - REMOVE
 - Boatyard/Shipyard - REMOVE
 - Campground - REMOVE
 - Cannabis Site - REMOVE
 - Collection_System - REMOVE
 - Composting Facility - REMOVE
 - Concrete Manufacturing - REMOVE
 - Development - REMOVE
 - Development Site, NEC - REMOVE
 - Domestic Site NEC - REMOVE
 - Dredge/Fill Site - REMOVE
 - Educational Facilities - REMOVE
 - FERTILIZER/PESTICIDE HANDLING - REMOVE
 - Facility - REMOVE
 - Food Processing - REMOVE
 - Food Processor - REMOVE
 - Gasoline Service Station - REMOVE
 - Groundwater Cleanup Site - REMOVE
 - Habitat Restoration Area - REMOVE
 - Hot Springs - REMOVE
 - Irrigated Land - REMOVE
 - Irrigated Lands - REMOVE
 - Laboratory - REMOVE
 - Land Treatment Unit - REMOVE
 - Land fill - REMOVE
 - MS4 - REMOVE
 - Manufacturing NEC - REMOVE



COUNTY FIRE DEPARTMENT



COUNTY OF SAN BERNARDINO

HAZARDOUS MATERIALS DIVISION
FIELD SERVICES • ENVIRONMENTAL PROTECTION
385 North Arrowhead Avenue, Second Floor • San Bernardino, CA 92415-0153
(909) 387-3080 • Fax (909) 387-4323

PETER R. HILLS
Fire Chief
County Fire Warden

March 1, 2000

TELEDYNE AIRCRAFT PRODUCTS
840 W. BROCKTON AVE
REDLANDS, CA 92374

**SUBJECT: CLOSURE IN PLACE OF FOUR UNDERGROUND STORAGE TANKS
AT 840 W. BROCKTON AVE, REDLANDS**

The Department has received the sample results and/or closure report submitted by Encon dated February 16, 2000. After review of the reports prepared by you or your agent, it has been determined that the extent of contamination or lack thereof would indicate that no further investigation is warranted at this time.

It is important to note that this can not be construed as a release of liability for the site or declaration that the site is free from contamination. Should further projects or environmental investigations reveal additional contaminants site you will be responsible and held liable for the investigation and remedial actions.

If you have any questions, please call (909) 387-3082.

A handwritten signature in cursive script that reads "Jim E. Smith".

JIM E. SMITH, REHS
Hazardous Materials Field Services

JES/jc

cc: Encon

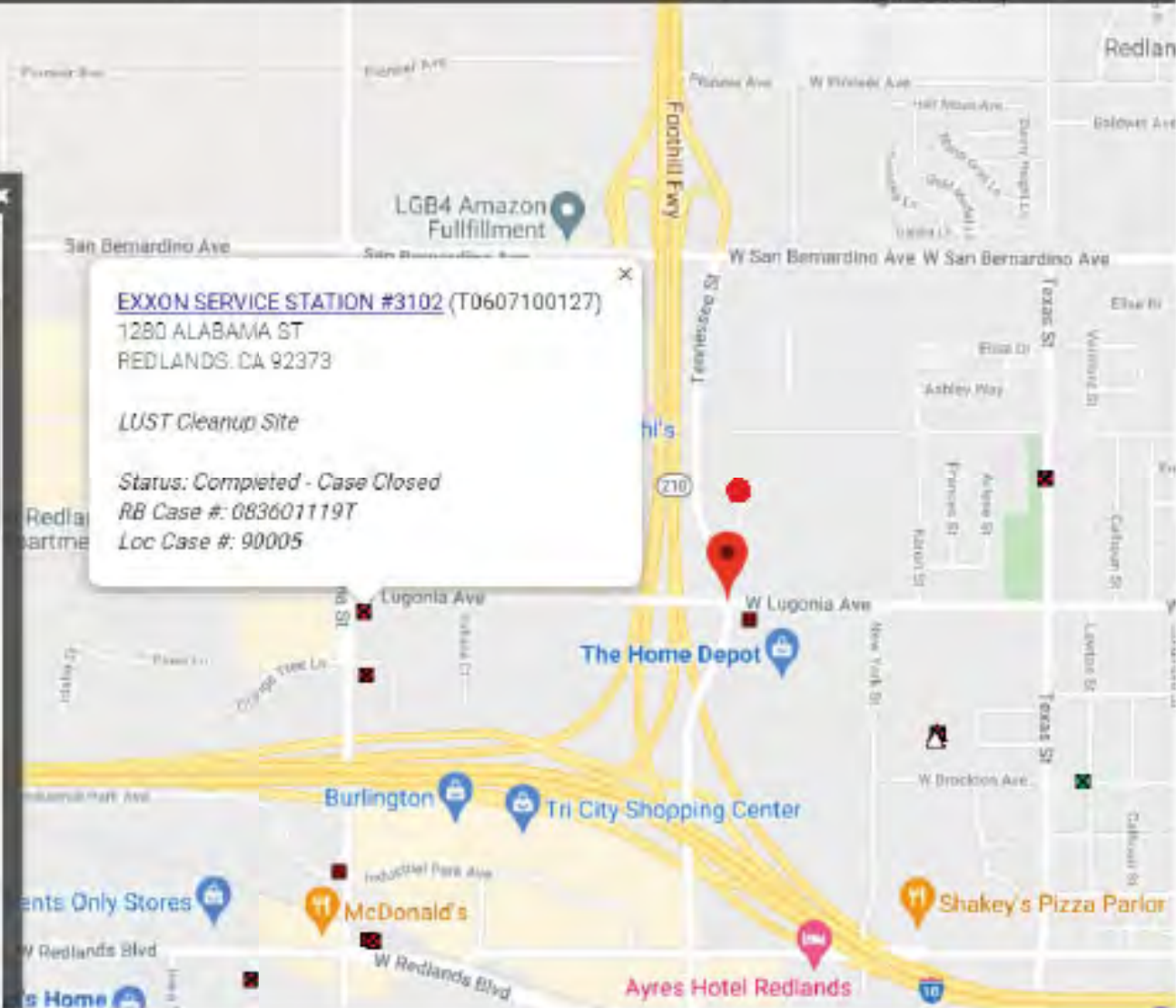
LEGEND - CHOOSE MORE SITES

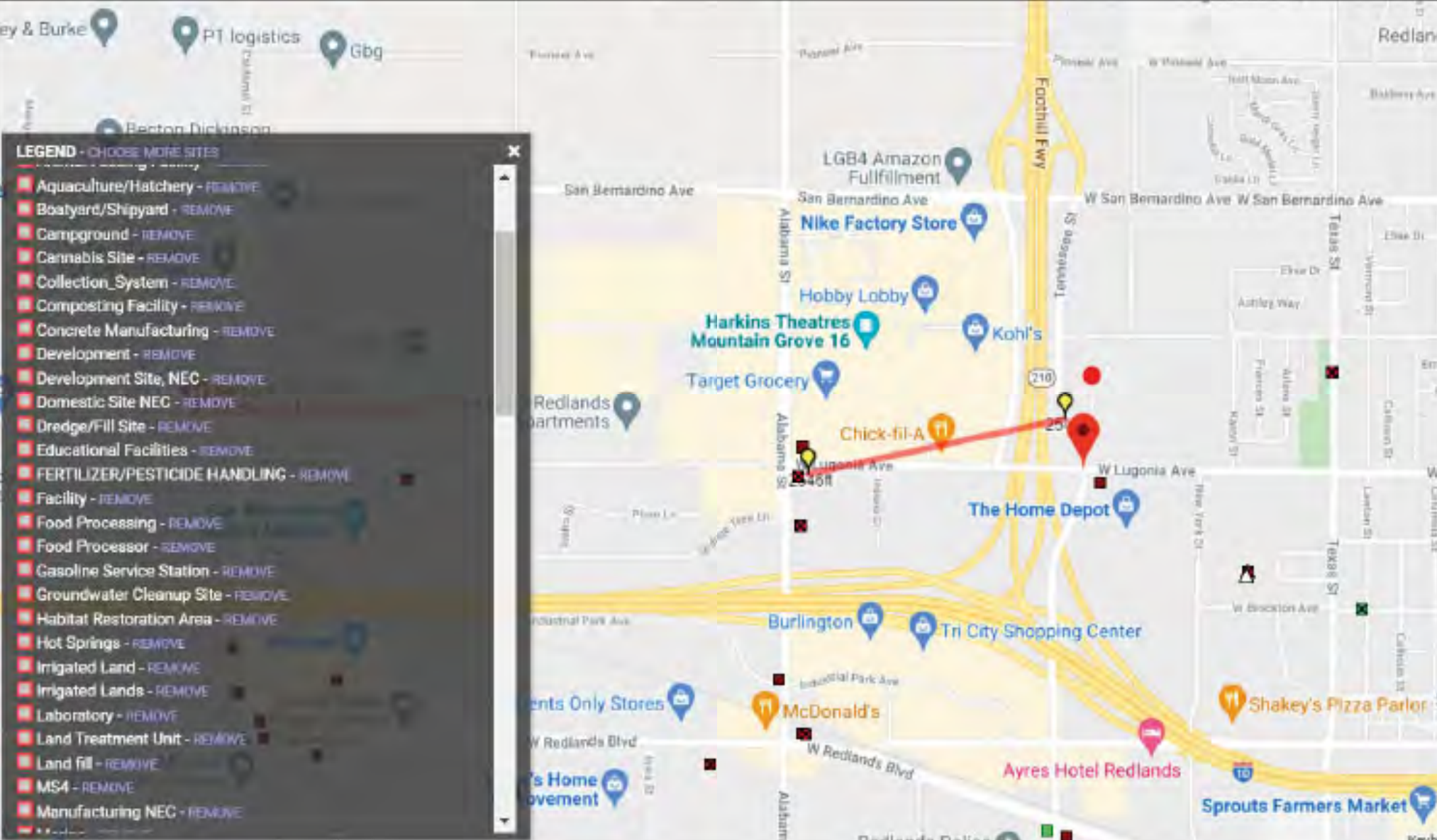
- Aquaculture/Hatchery - REMOVE
- Boatyard/Shipyard - REMOVE
- Campground - REMOVE
- Cannabis Site - REMOVE
- Collection_System - REMOVE
- Composting Facility - REMOVE
- Concrete Manufacturing - REMOVE
- Development - REMOVE
- Development Site, NEC - REMOVE
- Domestic Site NEC - REMOVE
- Dredge/Fill Site - REMOVE
- Educational Facilities - REMOVE
- FERTILIZER/PESTICIDE HANDLING - REMOVE
- Facility - REMOVE
- Food Processing - REMOVE
- Food Processor - REMOVE
- Gasoline Service Station - REMOVE
- Groundwater Cleanup Site - REMOVE
- Habitat Restoration Area - REMOVE
- Hot Springs - REMOVE
- Irrigated Land - REMOVE
- Irrigated Lands - REMOVE
- Laboratory - REMOVE
- Land Treatment Unit - REMOVE
- Land fill - REMOVE
- MS4 - REMOVE

EXXON SERVICE STATION #3102 (T0607100127)
 1280 ALABAMA ST
 REDLANDS, CA 92373

LUST Cleanup Site

Status: Completed - Case Closed
RB Case #: 083601119T
Loc Case #: 90005





- LEGEND - CHOOSE MORE SITES**
- Aquaculture/Hatchery - REMOVE
 - Boatyard/Shipyard - REMOVE
 - Campground - REMOVE
 - Cannabis Site - REMOVE
 - Collection System - REMOVE
 - Composting Facility - REMOVE
 - Concrete Manufacturing - REMOVE
 - Development - REMOVE
 - Development Site, NEC - REMOVE
 - Domestic Site NEC - REMOVE
 - Dredge/Fill Site - REMOVE
 - Educational Facilities - REMOVE
 - FERTILIZER/PESTICIDE HANDLING - REMOVE
 - Facility - REMOVE
 - Food Processing - REMOVE
 - Food Processor - REMOVE
 - Gasoline Service Station - REMOVE
 - Groundwater Cleanup Site - REMOVE
 - Habitat Restoration Area - REMOVE
 - Hot Springs - REMOVE
 - Irrigated Land - REMOVE
 - Irrigated Lands - REMOVE
 - Laboratory - REMOVE
 - Land Treatment Unit - REMOVE
 - Land fill - REMOVE
 - MS4 - REMOVE
 - Manufacturing NEC - REMOVE



STATE WATER RESOURCES CONTROL BOARD GEOTRACKER

[Tools](#)[Reports](#)[UST Case Closures](#)[How to Use GeoTracker](#)[ESI](#)[Information](#)

TELEDYNE BATTERY (T0607100086) - [\(MAP\)](#)

[SIGN UP FOR EMAIL ALERTS](#)

840 W BROCKTON AVE
REDLANDS, CA 92374
SAN BERNARDINO COUNTY
LUST CLEANUP SITE [\(INFO\)](#)
COMPLETED - CASE CLOSED AS OF 12/28/1990 - [\(PDF\)](#)
[PRINTABLE CASE SUMMARY / CSM REPORT](#)

CLEANUP OVERSIGHT AGENCIES
SAN BERNARDINO COUNTY [\(LEAD\)](#) - CASE # 00201
CASEWORKER: CATHERINE RICHARDS
SANTA ANA R/WQCB (REGION 0) - CASE # 0030000037

[Summary](#) [Cleanup Action Report](#) [Regulatory Activities](#) [Environmental Data \(ESI\)](#) [Site Maps / Documents](#) [Community Involvement](#) [Related Cases](#)

[CLICK HERE TO MARK MULTIPLE DOCUMENTS TO DOWNLOAD](#)

* DENOTES A SUBMITTAL WAS AUTO RECEIVED

Site Maps (GEO_MAP), Boring Logs (GEO_BORE) and KML / KMZ Files

NO SITE MAP SUBMITTALS FOUND FOR THIS FACILITY.

Site Documents

TITLE	TYPE	SUBMITTED BY	DOCUMENT DATE	SIZE
CLOSURE/NO FURTHER ACTION LETTER	CLOSURE/NO FURTHER ACTION LETTER	(REGULATOR)	3/1/2020	

Petition Documents

NO PETITION DOCUMENT SUBMITTALS FOUND FOR THIS FACILITY.

Monitoring Reports

NO MONITORING REPORT SUBMITTALS FOUND FOR THIS FACILITY.



STATE WATER RESOURCES CONTROL BOARD

GEOTRACKER



Tools

Reports

UST Case Closures

How to Use GeoTracker

ESI

Information

TELEDYNE BATTERY (T0607100086) - [\(MAP\)](#)

[SIGN UP FOR](#)

840 W BROCKTON AVE
REDLANDS, CA 92374
SAN BERNARDINO COUNTY

LUST CLEANUP SITE ([INFO](#))

COMPLETED - CASE CLOSED AS OF 12/28/1990 - [DEFINITION](#)

[PRINTABLE CASE SUMMARY / CSM REPORT](#)

CLEANUP OVERSIGHT AGEN
SAN BERNARDINO COUNTY /
CASEWORKER: [CATHY](#)
SANTA ANA RWQCB (REGION)

[Summary](#) [Cleanup Action Report](#) [Regulatory Activities](#) [Environmental Data \(ESI\)](#) [Site Maps / Documents](#) [Community Involvement](#) [Related Cases](#)

Regulatory Activities

Action Type Filter:

* Indicates a re

VIEW DOCS	ACTION TYPE	ACTION	ACTION DATE	RECEIVED / ISSUE DATE	TITLE / DESCRIPTION / COMMENTS
	Other Regulatory Actions	Closure/No Further Action Letter	3/1/2000	3/1/2000	Closure/No Further Action Letter
	Referral to Other Agency	Referral to Regional Board	12/28/1990	12/28/1990	
	Leak Action	Leak Reported	5/15/1987		
	Leak Action	Leak Discovery	3/30/1987		



STATE WATER RESOURCES CONTROL BOARD
GEOTRACKER



Tools

Reports

UST Case Closures

How to Use GeoTracker

ESI

TELEDYNE BATTERY (T0607100086) - [\(MAP\)](#)

840 W BROCKTON AVE
REDLANDS, CA 92374
SAN BERNARDINO COUNTY
LUST CLEANUP SITE ([INFO](#))

COMPLETED - CASE CLOSED AS OF 12/28/1990 - [DEFINITION](#)

[PRINTABLE CASE SUMMARY / CSM REPORT](#)

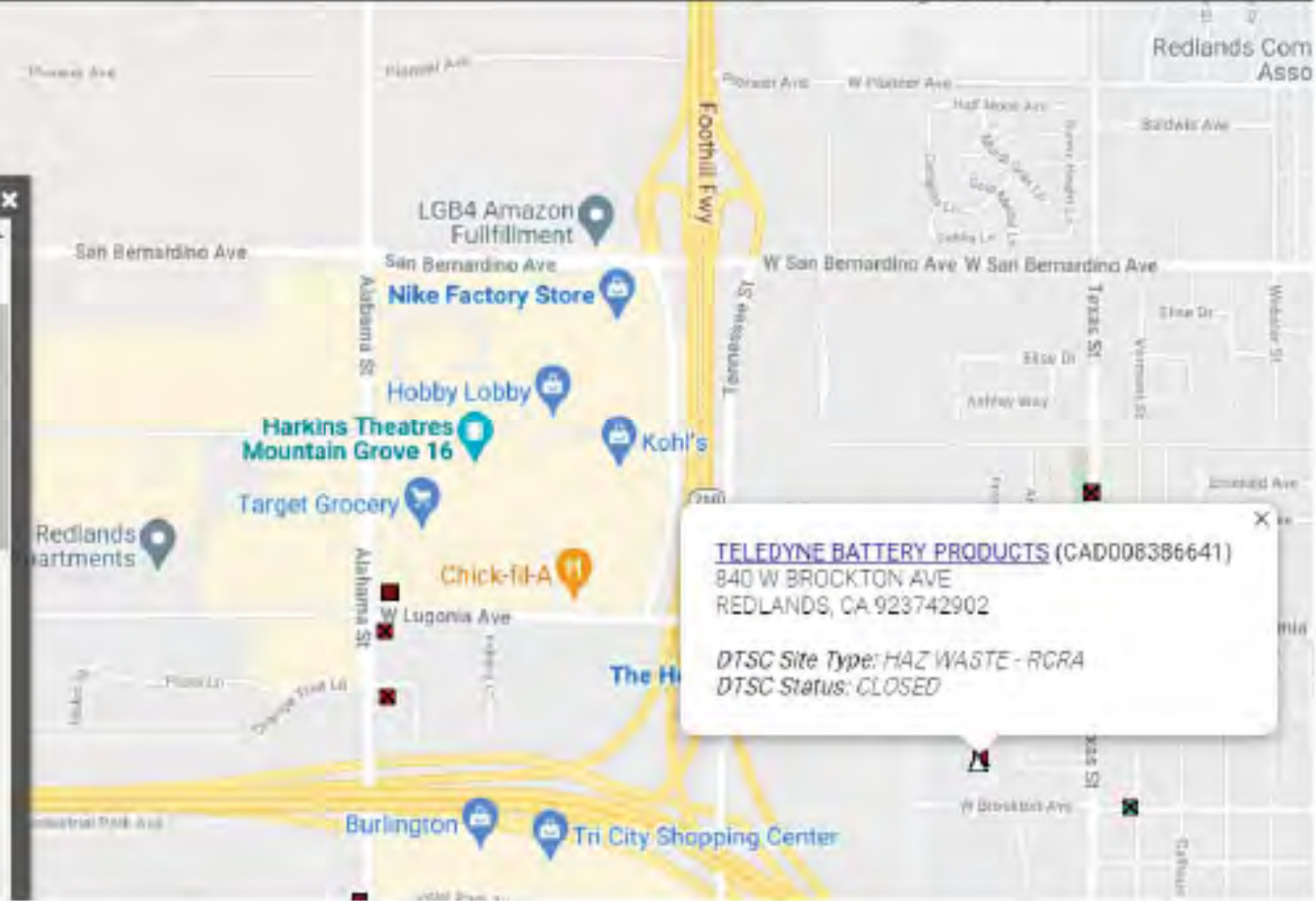
[Summary](#) [Cleanup Action Report](#) [Regulatory Activities](#) [Environmental Data \(ESI\)](#) [Site Maps / Documents](#) [Community Involvement](#) [Related Cases](#)

Cleanup Action Report

NO CLEANUP ACTIONS EXIST



- LEGEND - CHOOSE MORE SITES**
- Aquaculture/Hatchery - REMOVE
 - Boatyard/Shipyard - REMOVE
 - Campground - REMOVE
 - Cannabis Site - REMOVE
 - Collection_System - REMOVE
 - Composting Facility - REMOVE
 - Concrete Manufacturing - REMOVE
 - Development - REMOVE
 - Development Site, NEC - REMOVE
 - Domestic Site NEC - REMOVE
 - Dredge/Fill Site - REMOVE
 - Educational Facilities - REMOVE
 - FERTILIZER/PESTICIDE HANDLING - REMOVE
 - Facility - REMOVE
 - Food Processing - REMOVE
 - Food Processor - REMOVE
 - Gasoline Service Station - REMOVE
 - Groundwater Cleanup Site - REMOVE
 - Habitat Restoration Area - REMOVE
 - Hot Springs - REMOVE
 - Irrigated Land - REMOVE

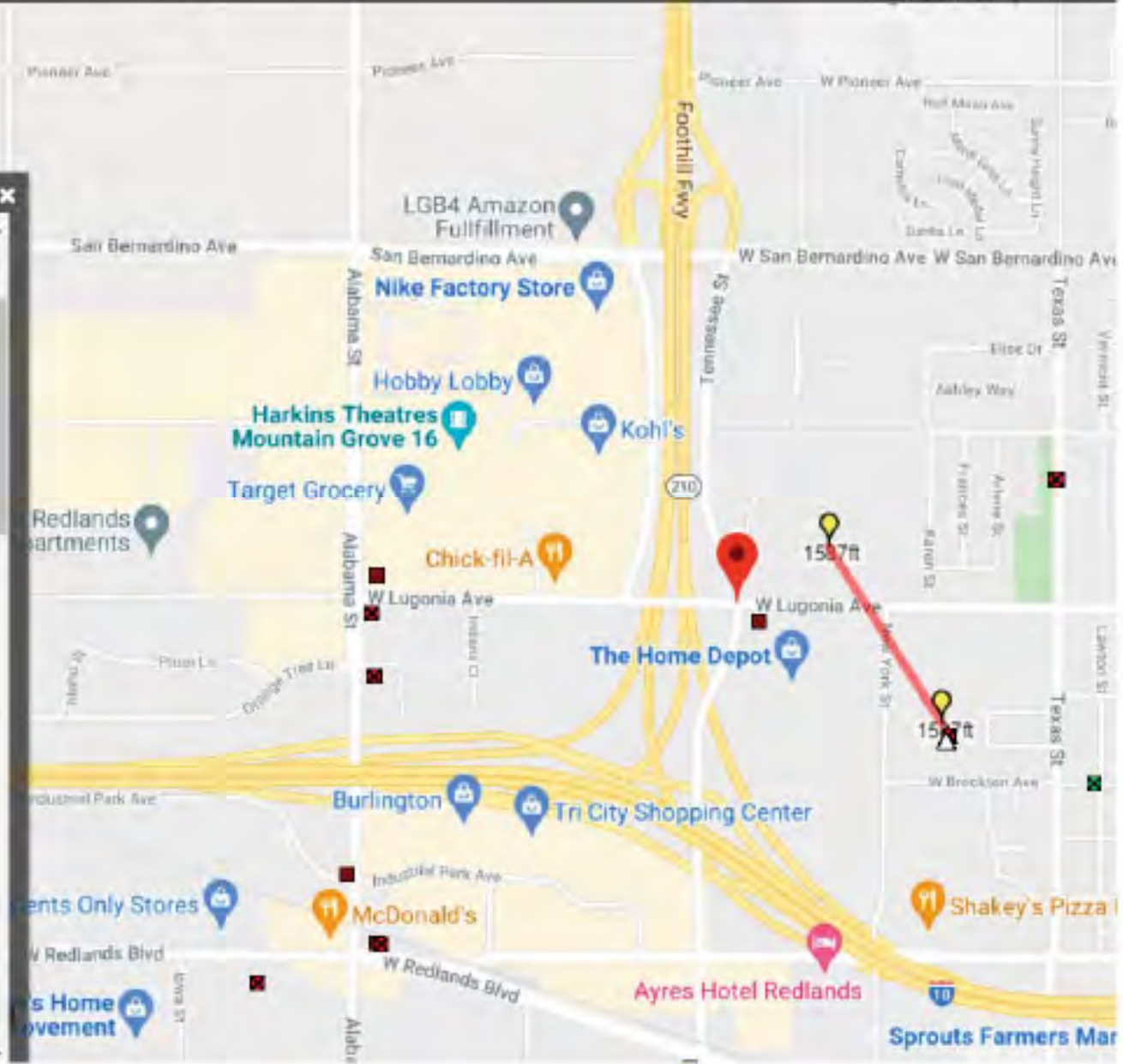


TELEDYNE BATTERY PRODUCTS (CAD008386641)
840 W BROCKTON AVE
REDLANDS, CA 923742902

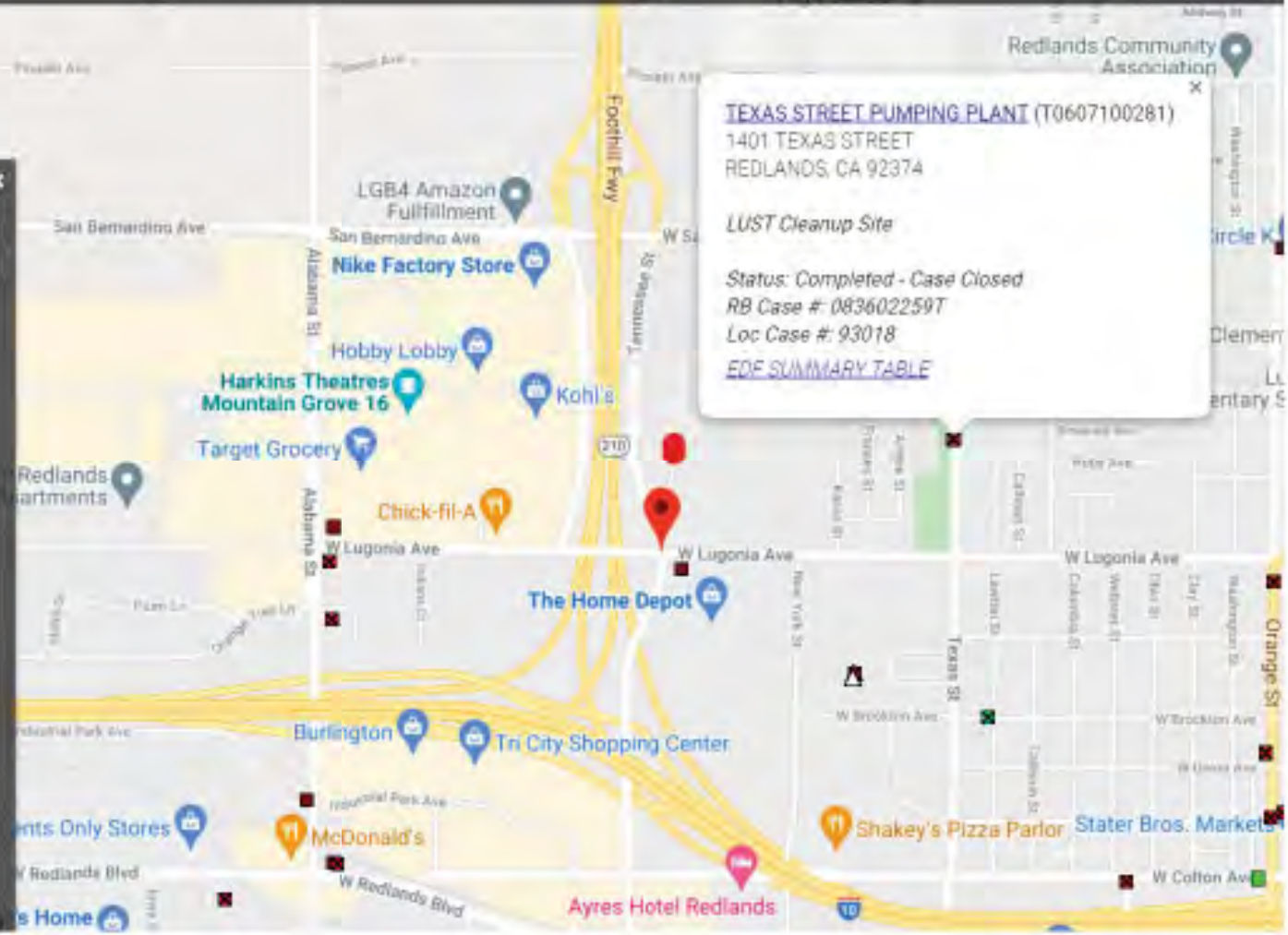
DTSC Site Type: HAZ WASTE - RCRA
DTSC Status: CLOSED



- LEGEND - CHOOSE MORE SITES**
- Aquaculture/Hatchery - REMOVE
 - Boatyard/Shipyard - REMOVE
 - Campground - REMOVE
 - Cannabis Site - REMOVE
 - Collection_System - REMOVE
 - Composting Facility - REMOVE
 - Concrete Manufacturing - REMOVE
 - Development - REMOVE
 - Development Site, NEC - REMOVE
 - Domestic Site NEC - REMOVE
 - Dredge/Fill Site - REMOVE
 - Educational Facilities - REMOVE
 - FERTILIZER/PESTICIDE HANDLING - REMOVE
 - Facility - REMOVE
 - Food Processing - REMOVE
 - Food Processor - REMOVE
 - Gasoline Service Station - REMOVE
 - Groundwater Cleanup Site - REMOVE
 - Habitat Restoration Area - REMOVE
 - Hot Springs - REMOVE
 - Irrigated Land - REMOVE
 - Irrigated Lands - REMOVE
 - Laboratory - REMOVE
 - Land Treatment Unit - REMOVE
 - Land fill - REMOVE
 - MS4 - REMOVE
 - Manufacturing NEC - REMOVE



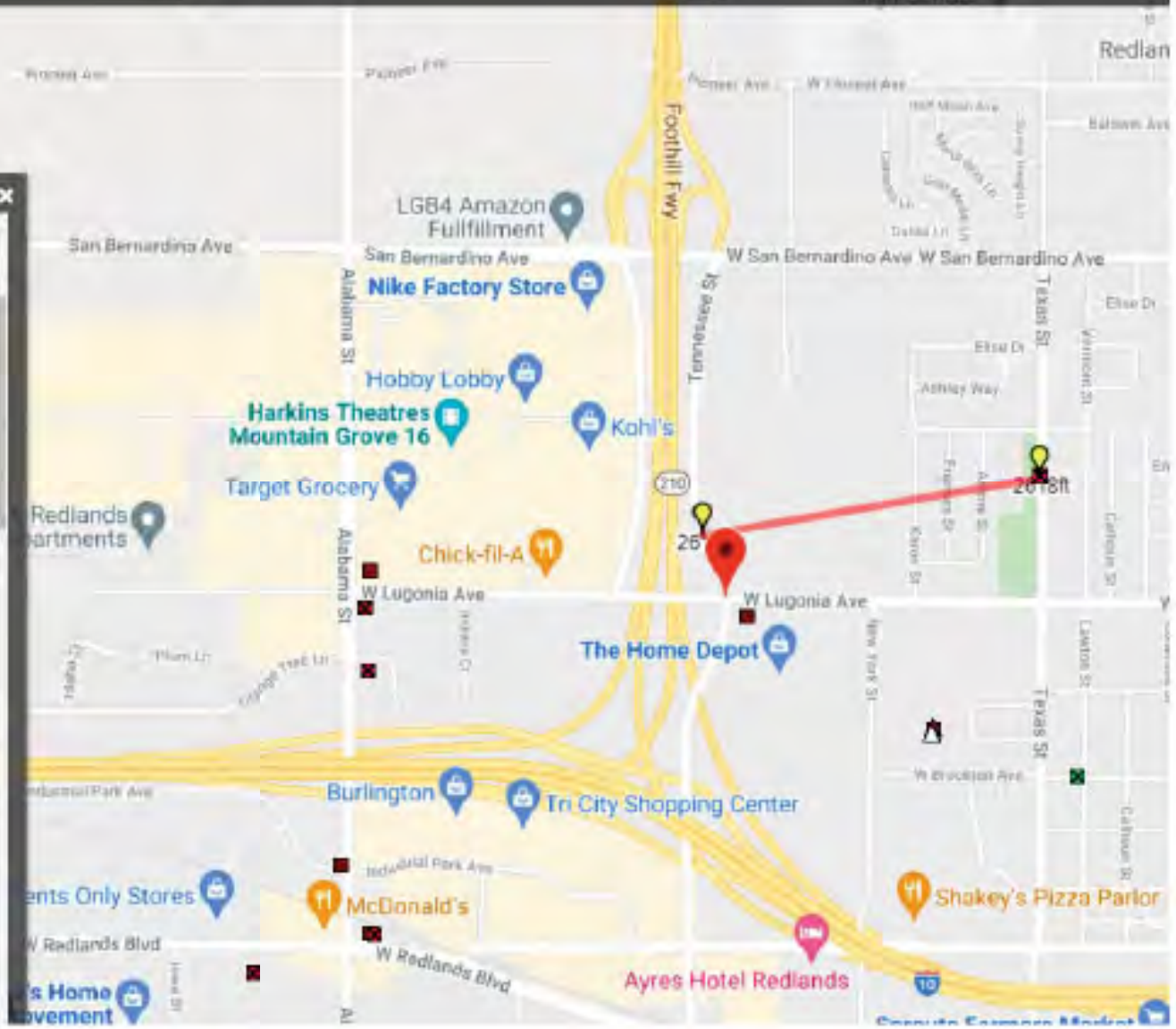
- LEGEND** - CHOOSE MORE SITES
- Aquaculture/Hatchery - REMOVE
 - Boatyard/Shipyard - REMOVE
 - Campground - REMOVE
 - Cannabis Site - REMOVE
 - Collection_System - REMOVE
 - Composting Facility - REMOVE
 - Concrete Manufacturing - REMOVE
 - Development - REMOVE
 - Development Site, NEC - REMOVE
 - Domestic Site NEC - REMOVE
 - Dredge/Fill Site - REMOVE
 - Educational Facilities - REMOVE
 - FERTILIZER/PESTICIDE HANDLING - REMOVE
 - Facility - REMOVE
 - Food Processing - REMOVE
 - Food Processor - REMOVE
 - Gasoline Service Station - REMOVE
 - Groundwater Cleanup Site - REMOVE
 - Habitat Restoration Area - REMOVE
 - Hot Springs - REMOVE
 - Irrigated Land - REMOVE
 - Irrigated Lands - REMOVE
 - Laboratory - REMOVE
 - Land Treatment Unit - REMOVE
 - Land fill - REMOVE
 - MS4 - REMOVE



Key & Burke
PT logistics
Gbg

LEGEND - CHOOSE MORE SITES

- Aquaculture/Hatchery - REMOVE
- Boatyard/Shipyard - REMOVE
- Campground - REMOVE
- Cannabis Site - REMOVE
- Collection_System - REMOVE
- Composting Facility - REMOVE
- Concrete Manufacturing - REMOVE
- Development - REMOVE
- Development Site, NEC - REMOVE
- Domestic Site NEC - REMOVE
- Dredge/Fill Site - REMOVE
- Educational Facilities - REMOVE
- FERTILIZER/PESTICIDE HANDLING - REMOVE
- Facility - REMOVE
- Food Processing - REMOVE
- Food Processor - REMOVE
- Gasoline Service Station - REMOVE
- Groundwater Cleanup Site - REMOVE
- Habitat Restoration Area - REMOVE
- Hot Springs - REMOVE
- Irrigated Land - REMOVE
- Irrigated Lands - REMOVE
- Laboratory - REMOVE
- Land Treatment Unit - REMOVE
- Land fill - REMOVE
- MS4 - REMOVE





STATE WATER RESOURCES CONTROL BOARD GEOTRACKER

[Tools](#)[Reports](#)[UST Case Closures](#)[How to Use GeoTracker](#)[ESI](#)[Information](#)**TEXAS STREET PUMPING PLANT (T0607100281) - [MAP](#)**[SIGN UP FOR EMAIL ALERTS](#)

1401 TEXAS STREET
 REDLANDS, CA 92374
 SAN BERNARDINO COUNTY
 LUST CLEANUP SITE (LINEO)
 COMPLETED - CASE CLOSED AS OF 7/16/2004 - [REGISTRY](#)
[PRINTABLE CASE SUMMARY / CSM REPORT](#)

CLEANUP OVERSIGHT AGENCIES
 SAN BERNARDINO COUNTY ([LEAD](#)) - CASE # 03016
 SANTA ANA RINCCB (REGION B) - CASE # 06902259T
 CASEWORKER: [MIGUEL OVEDO](#)

[Summary](#) [Cleanup Action Report](#) [Regulatory Activities](#) [Environmental Data \(ESI\)](#) [Site Maps / Documents](#) [Community Involvement](#) [Related Cases](#)

EDF SUMMARY TABLE - [BACK TO REPORT](#)

MOST RECENT SAMPLING - [SELECT NON-PFAS RELATED CHEMICALS](#) - [SELECT PFAS RELATED CHEMICALS](#)

RESULTS TO SHOW MATRIX
 Most Recent Sampling Groundwater Data

FIELD POINT NAME	VIEW ON MAP TOLUENE	VIEW ON MAP ETHYLBENZENE	VIEW ON MAP XYLENES	VIEW ON MAP METHYL-TERT-BUTYL ETHER (MTBE)	VIEW ON MAP TERT-BUTYL ALCOHOL (TBA)
------------------	--	---	--	---	---



STATE WATER RESOURCES CONTROL BOARD GEOTRACKER

[Tools](#)[Reports](#)[UST Case Closures](#)[How to Use GeoTracker](#)[ESI](#)[Information](#)

TEXAS STREET PUMPING PLANT (T0607100281) - [\(MAP\)](#)

[SIGN UP FOR EMAIL ALERTS](#)

1401 TEXAS STREET
REDLANDS, CA 92374
SAN BERNARDINO COUNTY
LUST CLEANUP SITE [\(INFO\)](#)

COMPLETED - CASE CLOSED AS OF 7/16/2004 - [DEFINITION](#)

[PRINTABLE CASE SUMMARY / CSM REPORT](#)

CLEANUP OVERSIGHT AGENCIES
SAN BERNARDINO COUNTY ([LEAD](#)) - CASE #: 03019
SANTA ANA RWQCB (REGION 8) - CASE #: 050022197
CASEWORKER: [MIGUEL OWEDO](#)

[Summary](#) [Cleanup Action Report](#) [Regulatory Activities](#) [Environmental Data \(ESI\)](#) [Site Maps / Documents](#) [Community Involvement](#) [Related Cases](#)

[CLICK HERE TO MARK MULTIPLE DOCUMENTS TO DOWNLOAD](#)

* DENOTES A SUBMITTAL WAS AUTO-RECEIVED

Site Maps (GEO_MAP), Boring Logs (GEO_BORE) and KML / KMZ Files

NO SITE MAP SUBMITTALS FOUND FOR THIS FACILITY.

Site Documents

TITLE	TYPE	SUBMITTED BY	DOCUMENT DATE	SIZE
RACC AND CASE CLOSURE SUMMARY	CLOSURE/NO FURTHER ACTION LETTER	PAMELA YBARRA (REGULATOR)	6/16/2004	

Petition Documents

NO PETITION DOCUMENT SUBMITTALS FOUND FOR THIS FACILITY.

Monitoring Reports

NO MONITORING REPORT SUBMITTALS FOUND FOR THIS FACILITY.



STATE WATER RESOURCES CONTROL BOARD
GEOTRACKER

[Tools](#)[Reports](#)[UST Case Closures](#)[How to Use GeoTracker](#)[ESI](#)[Information](#)

TEXAS STREET PUMPING PLANT (T0607100281) - [\(MAP\)](#)

[SIGN UP FOR EMAIL ALERTS](#)

1401 TEXAS STREET
 REDLANDS, CA 92374
 SAN BERNARDINO COUNTY
 LUST CLEANUP SITE ([INFO](#))

COMPLETED - CASE CLOSED AS OF 7/16/2004 - [DEFINITION](#)

[PRINTABLE CASE SUMMARY](#) | [CSM REPORT](#)

CLEANUP OVERSIGHT AGENCIES

SAN BERNARDINO COUNTY ([LEAD](#)) - CASE # 93018
 SANTA ANA RWQCB (REGION 8) - CASE # 0906022597
 CASEWORKER: MIGUEL OMEZU

[Summary](#) | [Cleanup Action Report](#) | [Regulatory Activities](#) | [Environmental Data \(ESI\)](#) | [Site Maps / Documents](#) | [Community Involvement](#) | [Related Cases](#)

Regulatory Activities

Action Type Filter:

* Indicates a revised due date

	ACTION TYPE	ACTION	ACTION DATE	RECEIVED / ISSUE DATE	TITLE / DESCRIPTION / COMMENTS
VIEW DOCS	Other Regulatory Actions	Closure/No Further Action Letter	6/16/2004	6/16/2004	RACC and case closure summary
	Cleanup Action	Ex Situ Physical/Chemical Treatment (other than P&T, SVE, or Excavation)	12/16/2002		Inoculated with hydrocarbon degrading microbe and compatible nutrients
	Leak Action	Leak Reported	5/18/1993		
	Leak Action	Leak Discovery	8/1/1991		



STATE WATER RESOURCES CONTROL BOARD GEOTRACKER

[Tools](#)[Reports](#)[UST Case Closures](#)[How to Use GeoTracker](#)[ESI](#)[Information](#)

TEXAS STREET PUMPING PLANT (T0607100281) - [\[MAP\]](#)

[SIGN UP FOR EMAIL ALERTS](#)

1401 TEXAS STREET
REDLANDS, CA 92374
SAN BERNARDINO COUNTY
LUST CLEANUP SITE [\(INFO\)](#)

COMPLETED - CASE CLOSED AS OF 7/16/2004 - [DISCOVERY](#)

[PRINTABLE CASE SUMMARY / CSM REPORT](#)

CLEANUP OVERSIGHT AGENCIES

SAN BERNARDINO COUNTY [\(LEAD\)](#) - CASE # 03018
SANTA ANA RWQCB (REGION 2) - CASE # 003602597
CASEWORKER: MIGUEL OVEJO

[Summary](#) [Cleanup](#) [Action Report](#) [Regulatory Activities](#) [Environmental Data \(ESI\)](#) [Site Maps / Documents](#) [Community Involvement](#) [Related Cases](#)

Cleanup Action Report

ACTION TYPE	BEGIN DATE	END DATE	PHASE	CONTAMINANT MASS REMOVED	DESCRIPTION
EX SITU PHYSICAL/CHEMICAL TREATMENT (OTHER THAN P&T, SVE, OR EXCAVATION)	12/16/2002	7/16/2004	Sol		Inoculated with hydrocarbon degrading microbes and compatible nutrients

CSM REPORT FOR PUBLIC NOTICING

PROJECT INFORMATION (DATA PULLED FROM GEOTRACKER) - [MAP THIS SITE](#)

SITE NAME / ADDRESS	STATUS	STATUS DATE	RELEASE REPORT DATE	AGE OF CASE	CLEANUP OVERSIGHT AGENCIES
TEXAS STREET PUMPING PLANT (Global ID T0607100281) 1401 TEXAS STREET REDLANDS, CA 92374	Completed - Case Closed	7/16/2004	5/18/1993	29	SAN BERNARDINO COUNTY (LEAD) - CASE # 93018 SANTA ANA RWQCB (REGION 8) - CASE # 083602259T CASEWORKER: MIGUEL QVEDO - SUPERVISOR: Ken Williams

SITE HISTORY

<NO SITE HISTORY ENTERED>

RESPONSIBLE PARTIES

NAME	ORGANIZATION	CONTACT TYPE	ADDRESS	CITY	EMAIL
CITY OF REDLANDS	CITY OF REDLANDS3320	PRIMARY RESPONSIBLE PARTY	1401 TEXAS ST	REDLANDS	

CLEANUP ACTION INFO

ACTION TYPE	BEGIN DATE	END DATE	PHASE	CONTAMINANT MASS REMOVED	DESCRIPTION
EX SITU PHYSICAL/CHEMICAL TREATMENT (OTHER THAN P&T, SVE, OR EXCAVATION)	12/16/2002	7/16/2004	Soil		Inoculated with hydrocarbon degrading microbe and compatible nutrients

RISK INFORMATION

[VIEW CASE REVIEWS](#)

CONTAMINANTS OF CONCERN	CURRENT LAND USE	BENEFICIAL USE	DISCHARGE SOURCE	DATE REPORTED	STOP METHOD	NEARBY / IMPACTED WELLS	
Waste Oil / Motor / Hydraulic / Lubricating		SW - Municipal and Domestic Supply	Other	5/18/1993		0	
FREE PRODUCT	OTHER CONSTITUENTS	NAME OF WATER SYSTEM	LAST REGULATORY ACTIVITY	LAST ESI UPLOAD	LAST EDF UPLOAD	EXPECTED CLOSURE DATE	MOST RECENT CLOSURE REQUEST
			6/16/2004	7/8/2003	7/8/2003		

CDPH WELLS WITHIN 1500 FEET OF THIS SITE

WELL NAME	STATE WELL #	STATUS	SOURCE	# TIMES SAMPLED	DIST TO WELL
WELL 31A - INACTIVE	3610037-044	Active Raw	G	435	338 feet

CDPH WELLS WITHIN 1500 FEET OF THIS SITE

WELL NAME	STATE WELL #	STATUS	SOURCE	# TIMES SAMPLED	DIST TO WELL
WELL 31A - INACTIVE	3610037-044	Active Rate	G	435	338 feet

CALCULATED FIELDS (BASED ON LATITUDE / LONGITUDE)

APN	GW BASIN NAME	WATERSHED NAME
No APN Found	Upper Santa Ana Valley - San Bernardino (8-002.06)	Santa Ana River - Upper Santa Ana River - Bunker Hill (801.52)
COUNTY	PUBLIC WATER SYSTEM(S)	
San Bernardino	<ul style="list-style-type: none"> • REDLANDS CITY MUD-WATER DIV - 30 CAJON STREET, REDLANDS, CA 92373 • SAN BERNARDINO VALLEY WD - 380 East Vanderbilt Way, SAN BERNARDINO, CA 92408 	

MOST RECENT CONCENTRATIONS OF PETROLEUM CONSTITUENTS IN GROUNDWATER[VIEW ESI SUBMITTALS](#)

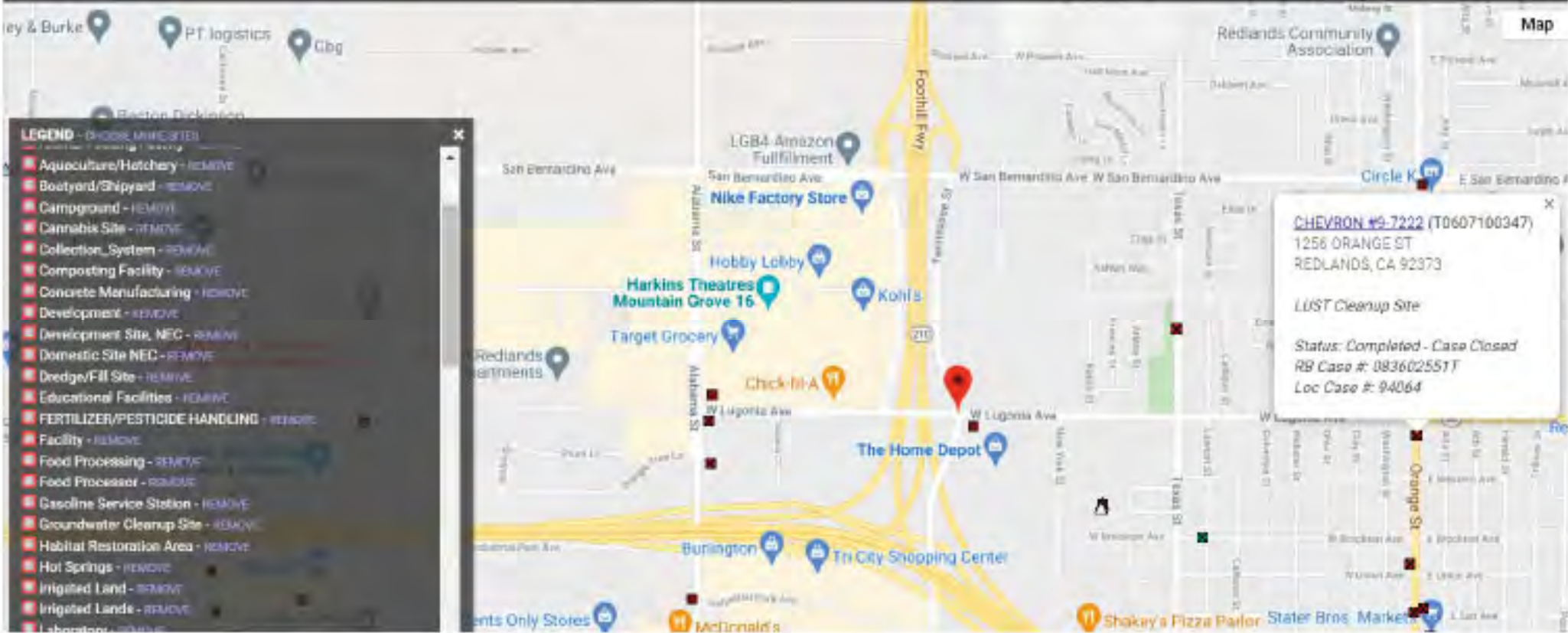
NO GROUNDWATER DATA HAS BEEN SUBMITTED TO GEOTRACKER ESI FOR THIS SITE

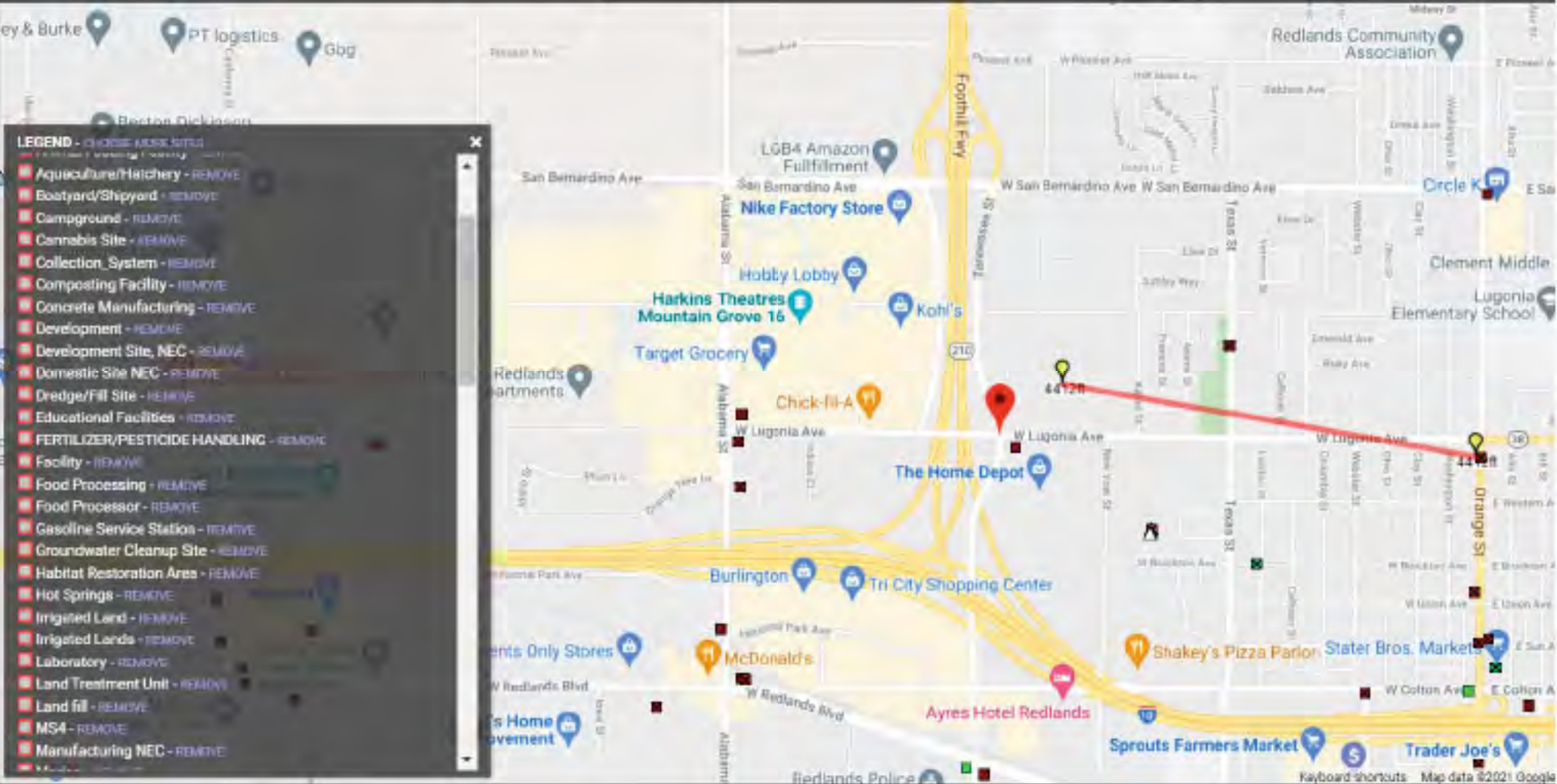
MOST RECENT CONCENTRATIONS OF PETROLEUM CONSTITUENTS IN SOIL[VIEW ESI SUBMITTALS](#)

FIELD PT NAME	DATE	TPHg	BENZENE	TOLUENE	ETHYL-BENZENE	XYLENES	MTBE	IBA
B-4	10/31/2002		ND	ND	ND		ND	ND
B-5	10/31/2002		ND	ND	ND		ND	ND
NA	6/23/2003		ND	ND	ND		ND	ND

MOST RECENT GEO_WELL DATA[VIEW ESI SUBMITTALS](#)

NO GEO_WELL DATA HAS BEEN SUBMITTED TO GEOTRACKER ESI FOR THIS SITE





LEGEND

- Aquaculture/Hatchery - REMOVE
- Boatyard/Shipyard - REMOVE
- Campground - REMOVE
- Cannabis Site - REMOVE
- Collection System - REMOVE
- Composting Facility - REMOVE
- Concrete Manufacturing - REMOVE
- Development - REMOVE
- Development Site, NEC - REMOVE
- Domestic Site NEC - REMOVE
- Dredge/Fill Site - REMOVE
- Educational Facilities - REMOVE
- FERTILIZER/PESTICIDE HANDLING - REMOVE
- Facility - REMOVE
- Food Processing - REMOVE
- Food Processor - REMOVE
- Gasoline Service Station - REMOVE
- Groundwater Cleanup Site - REMOVE
- Habitat Restoration Area - REMOVE
- Hot Springs - REMOVE
- Irrigated Land - REMOVE
- Irrigated Lands - REMOVE
- Laboratory - REMOVE
- Land Treatment Unit - REMOVE
- Land fill - REMOVE
- MS4 - REMOVE
- Manufacturing NEC - REMOVE



STATE WATER RESOURCES CONTROL BOARD GEOTRACKER

[Tools](#)[Reports](#)[UST Case Closures](#)[How to Use GeoTracker](#)[ESI](#)[Information](#)**CHEVRON #9-7222 (T0607100347) - [\(MAP\)](#)**[SIGN UP FOR EMAIL ALERTS](#)

1258 ORANGE ST
REDLANDS, CA 92373
SAN BERNARDINO COUNTY
LUST CLEANUP SITE [\(INFO\)](#)

COMPLETED - CASE CLOSED AS OF 3/2/1995 - [DEFINITION](#)

[PRINTABLE CASE SUMMARY / CSM REPORT](#)

CLEANUP OVERSIGHT AGENCIES

SAN BERNARDINO COUNTY [\(LEAD\)](#) - CASE # 94054

CASEWORKER: [JACKSON CRUTSWORTH](#)

SANTA ANA RWQCB (REGION D) - CASE # 003030517

[Summary](#) [Cleanup Action Report](#) [Regulatory Activities](#) [Environmental Data \(ES\)](#) [Site Maps / Documents](#) [Community Involvement](#) [Related Cases](#)

Regulatory Profile[PRINTABLE CASE SUMMARY](#)**CLEANUP STATUS - [DEFINITIONS](#)**

COMPLETED - CASE CLOSED AS OF 3/2/1995 - [CLEANUP STATUS HISTORY](#)

POTENTIAL CONTAMINANTS OF CONCERN

WASTE OIL / MOTOR / HYDRAULIC / LUBRICATING

FILE LOCATION

LOCAL AGENCY

DWR GROUNDWATER SUB-BASIN NAME

Upper Santa Ana Valley - San Bernardino (8-002.08)

POTENTIAL MEDIA OF CONCERN

SOIL

DESIGNATED GROUNDWATER BENEFICIAL USE(S) - [DEFINITIONS](#)

MUN, AGR, IND, PROC, 8 - Note: Also incl part of 801.53, 801.54, 801.57 - Note: Also incl part of 801.53, 801.54, 801.57, 801.58.

CALWATER WATERSHED NAME

Santa Ana River - Upper Santa Ana River - Redlands (801.53)

Site History

No site history available



STATE WATER RESOURCES CONTROL BOARD GEOTRACKER

[Tools](#)[Reports](#)[UST Case Closures](#)[How to Use GeoTracker](#)[ESI](#)[Information](#)[CHEVRON #9-7222 \(T0607100347\) - \(MAP\)](#)[SIGN UP FOR EMAIL ALERTS](#)

1256 ORANGE ST
REDLANDS, CA 92373
SAN BERNARDINO COUNTY
LUST CLEANUP SITE (INEQ)
COMPLETED - CASE CLOSED AS OF 3/2/1995 - [DEFINITION](#)

[PRINTABLE CASE SUMMARY](#) | [CSM REPORT](#)

CLEANUP OVERSIGHT AGENCIES
SAN BERNARDINO COUNTY (LEAD) - CASE # 94954
CASEWORKER: JACKSON CRUZINGER
SANTA ANA RWDCB (REGION 8) - CASE # 083622551T

[Summary](#) | [Cleanup](#) | [Action Report](#) | [Regulatory Activities](#) | [Environmental Data \(ES\)](#) | [Site Maps / Documents](#) | [Community Involvement](#) | [Related Cases](#)

Regulatory Activities

Action Type Filter:

* Indicates a revised due date

ACTION TYPE	ACTION	ACTION DATE	RECEIVED / ISSUE DATE	TITLE / DESCRIPTION / COMMENTS
Other Regulatory Actions	Closure/No Further Action Letter	3/2/1995	3/2/1995	LETTER WAS ISSUED BY COUNTY ENV. HEALTH SERV.
Leak Action	Leak Reported	11/18/1994		
Leak Action	Leak Discovery	11/9/1994		
Leak Action	Leak Stopped	11/9/1994		



STATE WATER RESOURCES CONTROL BOARD
GEOTRACKER



Tools

Reports

UST Case Closures

How to Use GeoTracker

ESI

Information



CHEVRON #9-7222 (T0607100347) - [\(MAP\)](#)

[SIGN UP FOR EMAIL ALERTS](#)

1256 ORANGE ST
REDLANDS, CA 92373
SAN BERNARDINO COUNTY
LUST CLEANUP SITE [\(INFO\)](#)

COMPLETED - CASE CLOSED AS OF 3/2/1995 - [DEFINITION](#)

[PRINTABLE CASE SUMMARY / CSM REPORT](#)

CLEANUP OVERSIGHT AGENCIES

SAN BERNARDINO COUNTY ([LEAD](#)) - CASE # 04204

CASEWORKER: [JACKSON CRUTSINGER](#)

SANTA ANA RWOCB (REGION 8) - CASE # 080602551T

[Summary](#) [Cleanup Action Report](#) [Regulatory Activities](#) [Environmental Data \(ESI\)](#) [Risk Assessment](#) [Community Involvement](#) [Related Cases](#)

Cleanup Action Report

NO CLEANUP ACTIONS EXIST

CSM REPORT FOR PUBLIC NOTICING

PROJECT INFORMATION (DATA PULLED FROM GEOTRACKER) - [MAP THIS SITE](#)

SITE NAME/ADDRESS	STATUS	STATUS DATE	RELEASE REPORT DATE	AGE OF CASE	CLEANUP OVERSIGHT AGENCIES
CHEVRON #9-7222 (Global ID: T0607100347) 1256 ORANGE ST REDLANDS, CA 92373	Completed - Case Closed	3/2/1995	11/18/1994	27	SAN BERNARDINO COUNTY <i>(LEAD)</i> - CASE #: 94064 CASEWORKER: JACKSON CRUTSINGER - SUPERVISOR: MARILYN KRAFT SANTA ANA RWQCB (REGION 8) - CASE # 063602551T

SITE HISTORY

<NO SITE HISTORY ENTERED>

RESPONSIBLE PARTIES

NAME	ORGANIZATION	CONTACT TYPE	ADDRESS	CITY	EMAIL
CHEVRON USA	CHEVRON USA3384	PRIMARY RESPONSIBLE PARTY	P.O. BOX 2833, LA HABRA, CA 90632	LA HABRA	r8 UNKNOWN

CLEANUP ACTION INFO

NO CLEANUP ACTIONS HAVE BEEN REPORTED

RISK INFORMATION

[VIEW CASE REVIEWS](#)

CONTAMINANTS OF CONCERN		CURRENT LAND USE	BENEFICIAL USE	DISCHARGE SOURCE	DATE REPORTED	STOP METHOD	NEARBY / IMPACTED WELLS
Waste Oil / Motor / Hydraulic / Lubricating				Other	11/18/1994		0
FREE PRODUCT	OTHER CONSTITUENTS	NAME OF WATER SYSTEM	LAST REGULATORY ACTIVITY	LAST ESI UPLOAD	LAST EDE UPLOAD	EXPECTED CLOSURE DATE	MOST RECENT CLOSURE REQUEST
			3/2/1995				

CDPH WELLS WITHIN 1500 FEET OF THIS SITE

WELL NAME	STATE WELL #	STATUS	SOURCE	# TIMES SAMPLED	DIST TO WELL
WELL 30A - INACTIVE	3610037-043	Active Raw	G	74	1068 feet
WELL 32 - INACTIVE	3610037-045	Active Raw	G	85	1068 feet

CALCULATED FIELDS (BASED ON LATITUDE / LONGITUDE)

APN	GW BASIN NAME	WATERSHED NAME
No APN Found	Upper Santa Ana Valley - San Bernardino (8-002.06)	Santa Ana River - Upper Santa Ana River - Redlands (801.53)
COUNTY	PUBLIC WATER SYSTEM(S)	
San Bernardino	<ul style="list-style-type: none">• REDLANDS CITY MUD-WATER DIV - 30 CAJON STREET, REDLANDS, CA 92373• SAN BERNARDINO VALLEY WD - 380 East Vanderbilt Way, SAN BERNARDINO, CA 92408	

MOST RECENT CONCENTRATIONS OF PETROLEUM CONSTITUENTS IN GROUNDWATER[VIEW ESI SUBMITTALS](#)

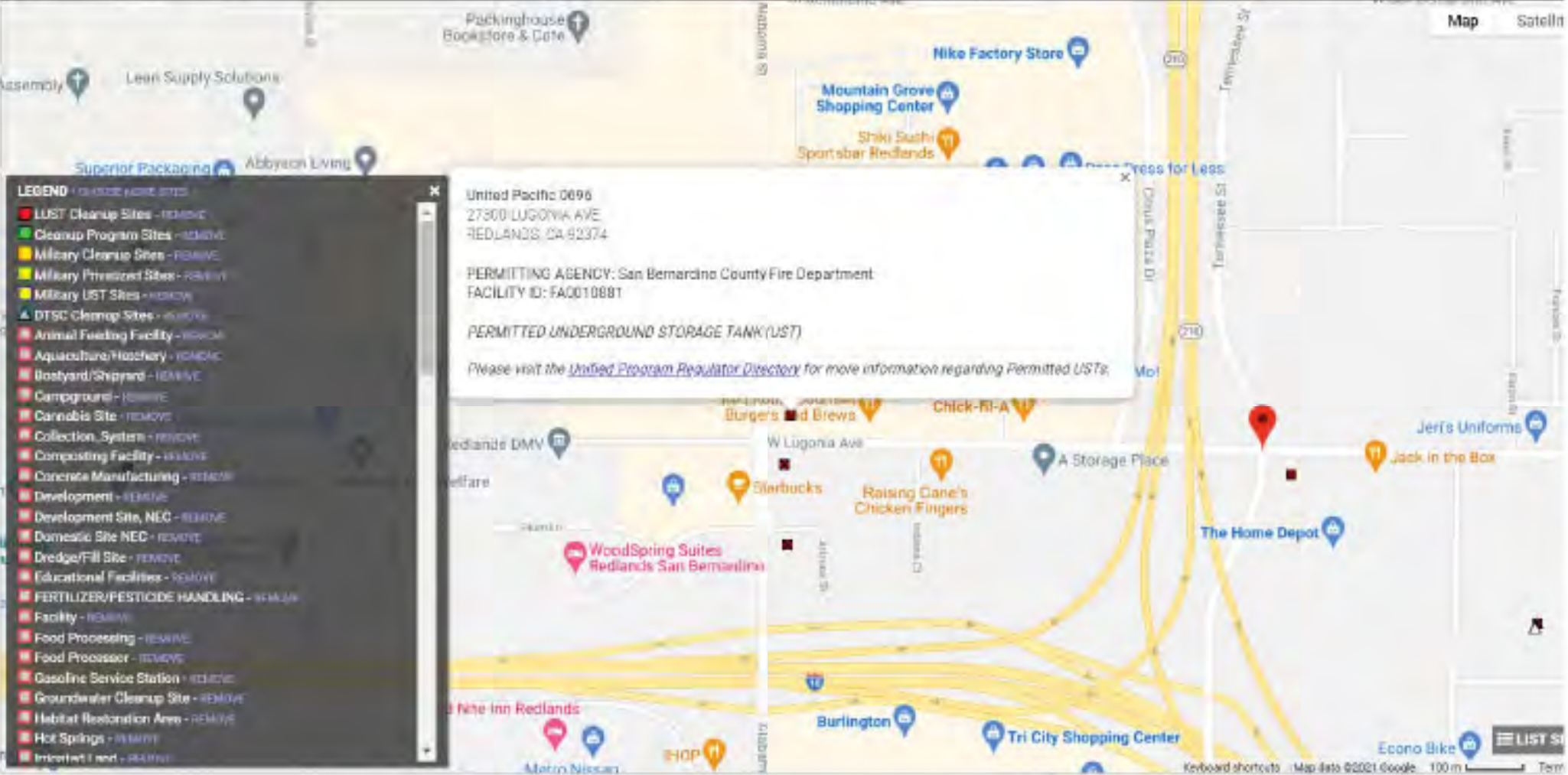
NO GROUNDWATER DATA HAS BEEN SUBMITTED TO GEOTRACKER ESI FOR THIS SITE

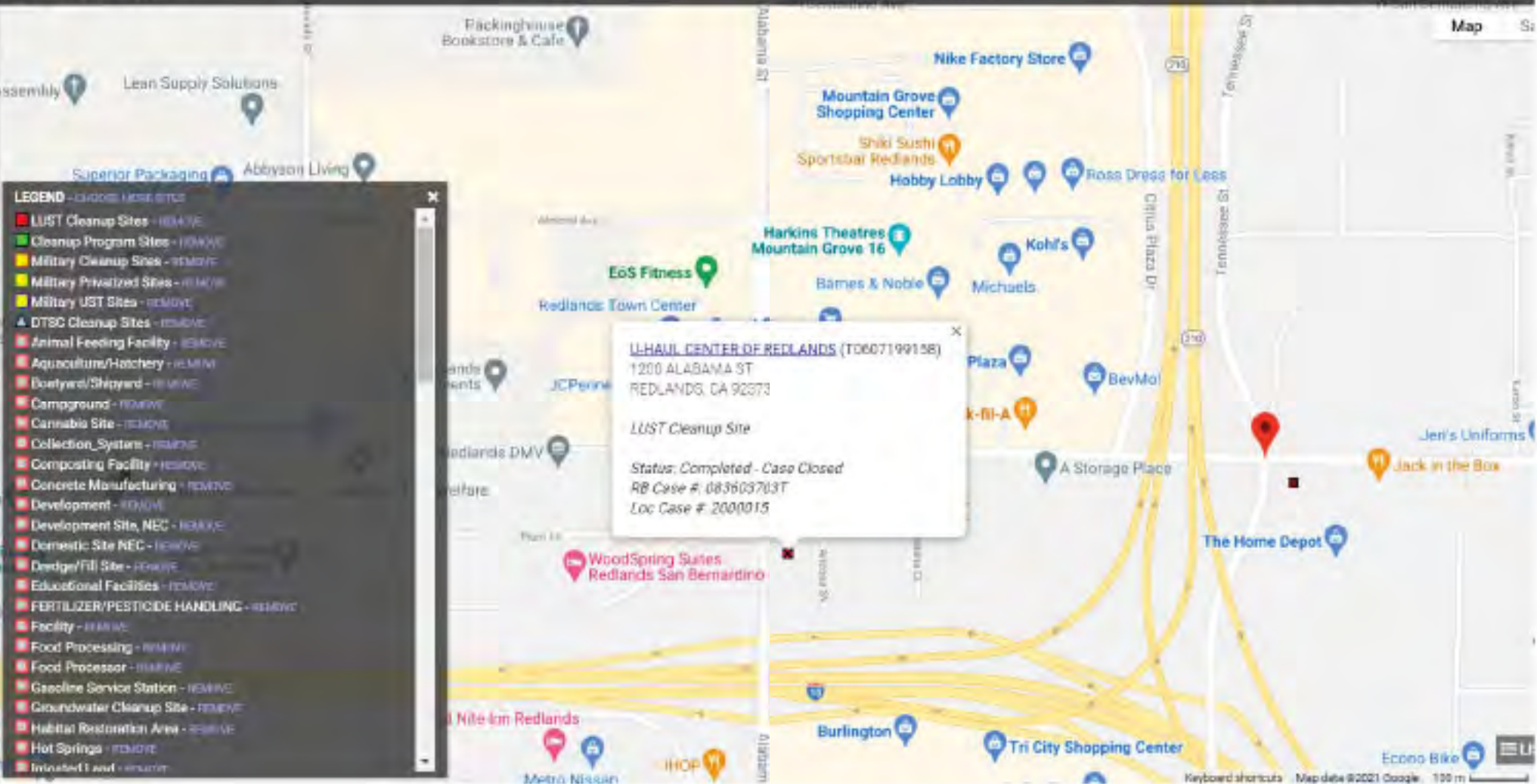
MOST RECENT CONCENTRATIONS OF PETROLEUM CONSTITUENTS IN SOIL[VIEW ESI SUBMITTALS](#)

NO SOIL DATA HAS BEEN SUBMITTED TO GEOTRACKER ESI FOR THIS SITE

MOST RECENT GEO_WELL DATA[VIEW ESI SUBMITTALS](#)

NO GEO_WELL DATA HAS BEEN SUBMITTED TO GEOTRACKER ESI FOR THIS SITE







STATE WATER RESOURCES CONTROL BOARD GEOTRACKER

[Tools](#)[Reports](#)[UST Case Closures](#)[How to Use GeoTracker](#)[ESI](#)[Information](#)

U-HAUL CENTER OF REDLANDS (T0607199158) - [\(MAP\)](#)

[SIGN UP FOR EMAIL ALERTS](#)

1200 ALABAMA ST
REDLANDS, CA 92373
SAN BERNARDINO COUNTY
LUST CLEANUP SITE ([INFO](#))

COMPLETED - CASE CLOSED AS OF 10/8/2001 - [\(DEFINITION\)](#)

[PRINTABLE CASE SUMMARY](#) / [CSM REPORT](#)

CLEANUP OVERSIGHT AGENCIES

SAN BERNARDINO COUNTY ([LEAD](#)) - CASE # 2000015

CASEWORKER: [JACKSON CALDWELL](#)

SANTA ANA RIVQCB (REGION 8) - CASE # 0830037037

CASEWORKER: [MIGUEL OMEGA](#)

[Summary](#) [Cleanup](#) [Action Report](#) [Regulatory Activities](#) [Environmental Data \(ES\)](#) [Site Maps / Documents](#) [Community Involvement](#) [Related Cases](#)

Regulatory Profile

[PRINTABLE CASE SUMMARY](#)

CLEANUP STATUS - [\(DEFINITIONS\)](#)

COMPLETED - CASE CLOSED AS OF 10/8/2001 - [\(CLEANUP STATUS HISTORY\)](#)

POTENTIAL CONTAMINANTS OF CONCERN

GASOLINE

FILE LOCATION

LOCAL AGENCY

DWR GROUNDWATER SUB-BASIN NAME

Upper Santa Ana Valley - San Bernardino (8-007 06)

POTENTIAL MEDIA OF CONCERN

SOIL

DESIGNATED GROUNDWATER BENEFICIAL USE(S) - [\(DEFINITIONS\)](#)

MUN, AGR, IND, PROC, 8 - Note: Also incl part of 801.53, 801.54, 801.57 - Note: Also incl part of 801.53, 801.54, 801.57, 801.58.

CALWATER WATERSHED NAME

Santa Ana River - Upper Santa Ana River - Bunker Hill (801 52)

Site History

No site history available



STATE WATER RESOURCES CONTROL BOARD
GEOTRACKER



Tools

Reports

UST Case Closures

How to Use GeoTracker

ESI

Information



U-HAUL CENTER OF REDLANDS (T0607199158) - [\(MAP\)](#)

[SIGN UP FOR EMAIL ALERTS](#)

1200 ALABAMA ST
REDLANDS, CA 92373
SAN BERNARDINO COUNTY
LUST CLEANUP SITE ([LINEQ](#))
COMPLETED - CASE CLOSED AS OF 10/8/2001 - [DEFINITION](#)
[PRINTABLE CASE SUMMARY / CSM REQUIRE](#)

CLEANUP OVERSIGHT AGENCIES
SAN BERNARDINO COUNTY ([LEAD](#)) - CASE #: 2000015
CASEWORKER: [JACKSON COUTSWIGET](#)
SANTA ANA R/WOCB (REGION 8) - CASE #: 083603703T
CASEWORKER: [MIGUEL UVICOR](#)

[Summary](#) [Cleanup Action Report](#) [Regulatory Activities](#) [Environmental Data \(ESI\)](#) [Site Maps / Documents](#) [Community Involvement](#) [Related Cases](#)

Cleanup Action Report

NO CLEANUP ACTIONS EXIST

VII. SOURCE/CAUSESOURCE OF DISCHARGE

Other

CAUSE OF DISCHARGE

Unknown

DISCHARGE DESCRIPTION**VIII. CASE TYPE**CASE TYPE

Soil

IX. REMEDIAL ACTION

NO REMEDIAL ACTIONS ENTERED

X. GENERAL COMMENTS**XI. CERTIFICATION**

I HEREBY CERTIFY THAT THE INFORMATION REPORTED HEREIN
IS TRUE AND ACCURATE TO THE BEST OF MY KNOWLEDGE.

XII. REGULATORY USE ONLYLOCAL AGENCY CASE NUMBER

2000015

REGIONAL BOARD CASE NUMBER

083603703T

LOCAL AGENCYCONTACT NAME

JACKSON CRUTSINGER

INITIALS

JC

ORGANIZATION NAME

SAN BERNARDINO COUNTY

EMAIL ADDRESS

jcrutsinger@sbcfire.org

ADDRESS

620 SOUTH E STREET
SAN BERNARDINO, CA 92415-0153

CONTACT DESCRIPTIONPHONE TYPE

OFFICE

PHONE NUMBER

(909)-386-8419

EXTENSION

XII. REGULATORY USE ONLYLOCAL AGENCY CASE NUMBER

2000015

REGIONAL BOARD CASE NUMBER

083603703T

LOCAL AGENCYCONTACT NAME

JACKSON CRUTSINGER

INITIALS

JC

ORGANIZATION NAME

SAN BERNARDINO COUNTY

EMAIL ADDRESS

jcrutsinger@sbcfire.org

ADDRESS820 SOUTH E STREET
SAN BERNARDINO, CA 92415-0153CONTACT DESCRIPTIONPHONE TYPE

OFFICE

PHONE NUMBER

(909)-386-8419

EXTENSION**REGIONAL BOARD**CONTACT NAME

MIGUEL OVIEDO

INITIALS

MAO

ORGANIZATION NAME

SANTA ANA RWQCB (REGION 8)

EMAIL ADDRESS

miguel.oviedo@waterboards.ca.gov

ADDRESS3737 Main Street, Suite 500
RIVERSIDE, CA 92501CONTACT DESCRIPTIONPHONE TYPE

PHONE

PHONE NUMBER

(951)-782-3238

EXTENSION

MRDS records graded

Mineral Resources Data System: A collection of mineral resource reports worldwide. In this map interface, records are separated by completeness, consistency, and quality of reference sources. Records are graded A through E with A indicating most complete and consistent, to E indicating records lacking information we consider important.

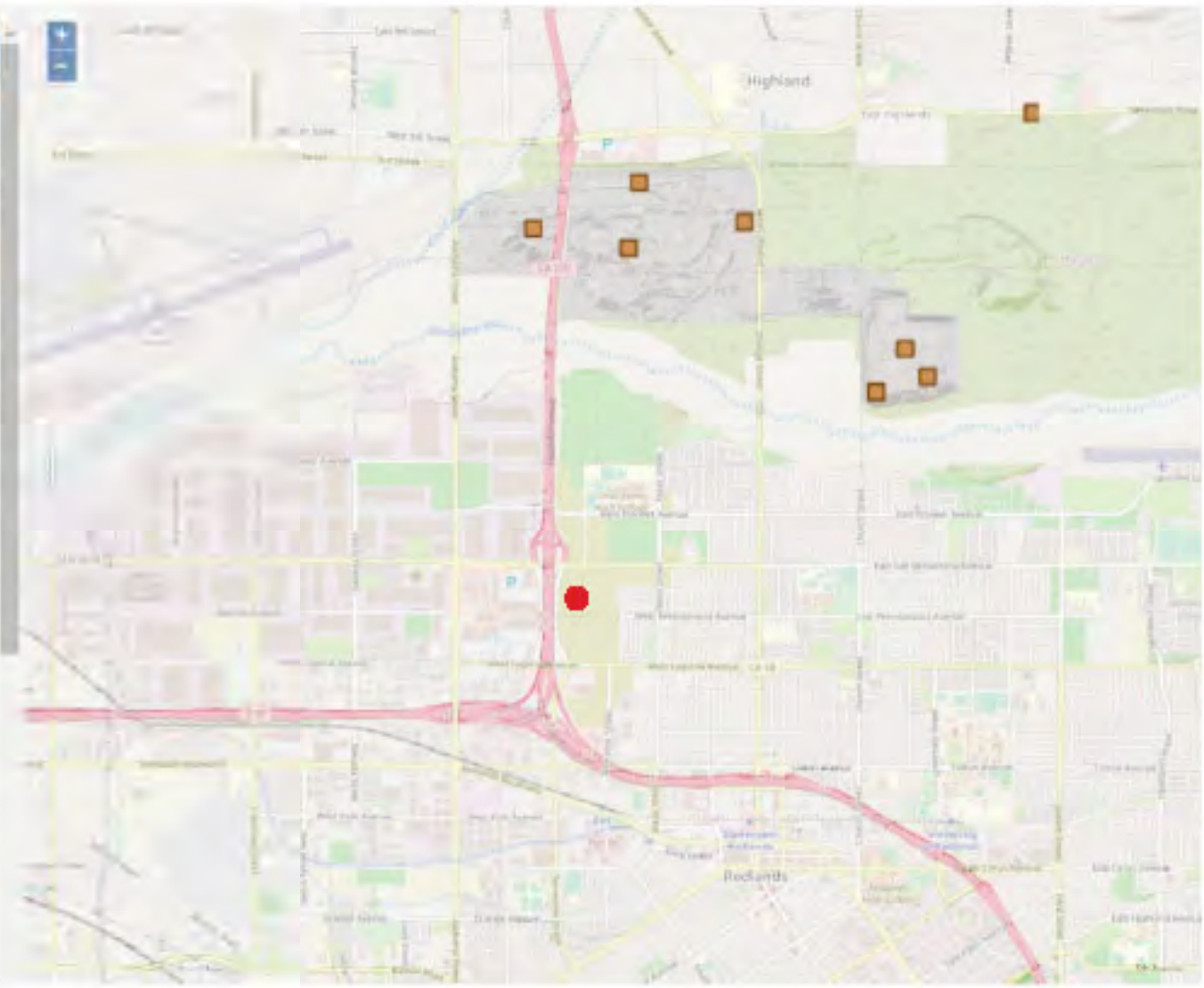
Mineral Resources (MRDS)

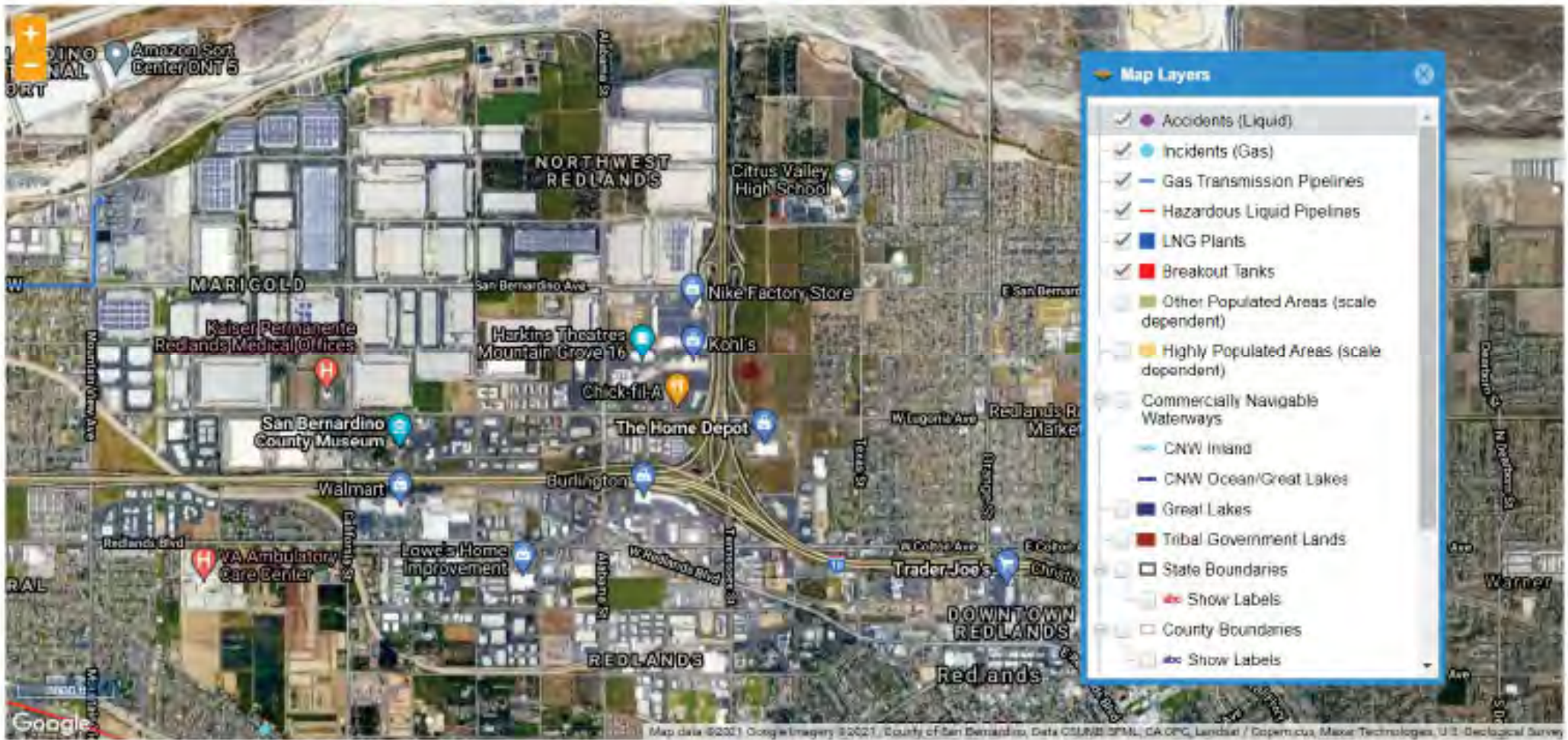
- A records (808)
 - Mine, past or present producer
 - Prospect or occurrence
 - Processing plant
 - Unknown Site names

- B records (24,359)
 - Mine, past or present producer
 - Prospect or occurrence
 - Processing plant
 - Unknown Site names

- C records (42,503)
 - Mine, past or present producer
 - Prospect or occurrence
 - Processing plant
 - Unknown Site names

- D records (212,115)
 - Mine, past or present producer
 - Prospect or occurrence
 - Processing plant
 - Unknown Site names





- Accidents (Liquid)
- Incidents (Gas)
- Gas Transmission Pipelines
- Hazardous Liquid Pipelines
- LNG Plants
- Breakout Tanks
- Other Populated Areas (scale dependent)
- Highly Populated Areas (scale dependent)
- Commercially Navigable Waterways
 - CNW Inland
 - CNW Ocean/Great Lakes
- Great Lakes
- Tribal Government Lands
- State Boundaries
- Show Labels
- County Boundaries
- Show Labels

APPENDIX C

EDR HISTORICAL REPORTS

LPA Redlands Project

NEC Tennessee St. and W. Lugonia Ave
Redlands, CA 92374

Inquiry Number: 06794904.2r

December 20, 2021

The EDR Radius Map™ Report with GeoCheck®



6 Armstrong Road, 4th floor
Shelton, CT 06484
Toll Free: 800.352.0050
www.edrnet.com

TABLE OF CONTENTS

SECTION	PAGE
Executive Summary	ES1
Overview Map	2
Detail Map	3
Map Findings Summary	4
Map Findings	9
Orphan Summary	305
Government Records Searched/Data Currency Tracking	GR-1
<u>GEOCHECK ADDENDUM</u>	
Physical Setting Source Addendum	A-1
Physical Setting Source Summary	A-2
Physical Setting SSURGO Soil Map	A-5
Physical Setting Source Map	A-10
Physical Setting Source Map Findings	A-12
Physical Setting Source Records Searched	PSGR-1

Thank you for your business.
Please contact EDR at 1-800-352-0050
with any questions or comments.

Disclaimer - Copyright and Trademark Notice

This Report contains certain information obtained from a variety of public and other sources reasonably available to Environmental Data Resources, Inc. It cannot be concluded from this Report that coverage information for the target and surrounding properties does not exist from other sources. **NO WARRANTY EXPRESSED OR IMPLIED, IS MADE WHATSOEVER IN CONNECTION WITH THIS REPORT. ENVIRONMENTAL DATA RESOURCES, INC. SPECIFICALLY DISCLAIMS THE MAKING OF ANY SUCH WARRANTIES, INCLUDING WITHOUT LIMITATION, MERCHANTABILITY OR FITNESS FOR A PARTICULAR USE OR PURPOSE. ALL RISK IS ASSUMED BY THE USER. IN NO EVENT SHALL ENVIRONMENTAL DATA RESOURCES, INC. BE LIABLE TO ANYONE, WHETHER ARISING OUT OF ERRORS OR OMISSIONS, NEGLIGENCE, ACCIDENT OR ANY OTHER CAUSE, FOR ANY LOSS OF DAMAGE, INCLUDING, WITHOUT LIMITATION, SPECIAL, INCIDENTAL, CONSEQUENTIAL, OR EXEMPLARY DAMAGES. ANY LIABILITY ON THE PART OF ENVIRONMENTAL DATA RESOURCES, INC. IS STRICTLY LIMITED TO A REFUND OF THE AMOUNT PAID FOR THIS REPORT.** Purchaser accepts this Report "AS IS". Any analyses, estimates, ratings, environmental risk levels or risk codes provided in this Report are provided for illustrative purposes only, and are not intended to provide, nor should they be interpreted as providing any facts regarding, or prediction or forecast of, any environmental risk for any property. Only a Phase I Environmental Site Assessment performed by an environmental professional can provide information regarding the environmental risk for any property. Additionally, the information provided in this Report is not to be construed as legal advice.

Copyright 2020 by Environmental Data Resources, Inc. All rights reserved. Reproduction in any media or format, in whole or in part, of any report or map of Environmental Data Resources, Inc., or its affiliates, is prohibited without prior written permission. EDR and its logos (including Sanborn and Sanborn Map) are trademarks of Environmental Data Resources, Inc. or its affiliates. All other trademarks used herein are the property of their respective owners.

EXECUTIVE SUMMARY

A search of available environmental records was conducted by Environmental Data Resources, Inc (EDR). The report was designed to assist parties seeking to meet the search requirements of EPA's Standards and Practices for All Appropriate Inquiries (40 CFR Part 312), the ASTM Standard Practice for Environmental Site Assessments (E1527-21), the ASTM Standard Practice for Environmental Site Assessments for Forestland or Rural Property (E 2247-16), the ASTM Standard Practice for Limited Environmental Due Diligence: Transaction Screen Process (E 1528-14) or custom requirements developed for the evaluation of environmental risk associated with a parcel of real estate.

TARGET PROPERTY INFORMATION

ADDRESS

NEC TENNESSEE ST. AND W. LUGONIA AVE
REDLANDS, CA 92374

COORDINATES

Latitude (North): 34.0724320 - 34° 4' 20.75"
Longitude (West): 117.1986060 - 117° 11' 54.98"
Universal Transverse Mercator: Zone 11
UTM X (Meters): 481674.3
UTM Y (Meters): 3770010.2
Elevation: 1286 ft. above sea level

USGS TOPOGRAPHIC MAP ASSOCIATED WITH TARGET PROPERTY

Target Property Map: 12014994 REDLANDS, CA
Version Date: 2018

AERIAL PHOTOGRAPHY IN THIS REPORT

Portions of Photo from: 20140603
Source: USDA

MAPPED SITES SUMMARY

Target Property Address:
 NEC TENNESSEE ST. AND W. LUGONIA AVE
 REDLANDS, CA 92374

Click on Map ID to see full detail.

MAP ID	SITE NAME	ADDRESS	DATABASE ACRONYMS	RELATIVE ELEVATION	DIST (ft. & mi.) DIRECTION
A1	THE HOME DEPOT STORE	1151 W LUGONIA AVE	CERS HAZ WASTE, San Bern. Co. Permit, CERS	Higher	568, 0.108, South
A2	HOME DEPOT 1013	1151 W LUGONIA AVE	RCRA-SQG, HAZNET, HWTS	Higher	568, 0.108, South
A3	7-ELEVEN INC #33292	1161 W LUGONIA AVE	CERS HAZ WASTE, CERS TANKS, San Bern. Co. Permit,...	Lower	585, 0.111, South
A4	7 ELEVEN STORE 33292	1161 W LUGONIA AVE	RCRA NonGen / NLR	Lower	585, 0.111, South
A5	7-ELEVEN INC #33292	1161 W LUGONIA AVE	UST	Lower	585, 0.111, South
B6	PTJV-CA LP DBA THRIV	27580 W LUGONIA AVE	RCRA NonGen / NLR	Lower	860, 0.163, WSW
B7	PETCO #1123	27580 W LUGONIA AVE	CERS HAZ WASTE, San Bern. Co. Permit, CERS	Lower	860, 0.163, WSW
B8	PETCO STORE #1123	27580 W LUGONIA AVE	RCRA NonGen / NLR	Lower	860, 0.163, WSW
B9	FIVE BELOW INC	27592 W LUGONIA AVE	RCRA NonGen / NLR	Lower	899, 0.170, SW
B10	FIVE BELOW INC	27592 W LUGONIA AVE	CERS HAZ WASTE, HAZNET, San Bern. Co. Permit,...	Lower	899, 0.170, SW
B11	PARTY CITY #1510 RED	27588 LUGONIA AVE ST	San Bern. Co. Permit	Lower	913, 0.173, SW
B12	PARTY CITY #1510 RED	27588 W LUGONIA AVE	CERS HAZ WASTE, CERS	Lower	913, 0.173, SW
B13	PARTY CITY CORPORATI	27588 W LUGONIA AVE	RCRA NonGen / NLR	Lower	913, 0.173, SW
C14	AL CALIFORNIA LLC DB	27641 SAN BERNARDINO	RCRA NonGen / NLR	Lower	1138, 0.216, NW
C15	AL CALIFORNIA LLC DB	27641 SAN BERNARDINO	CERS HAZ WASTE, San Bern. Co. Permit, CERS, HWTS	Lower	1138, 0.216, NW
D16	KOHL'S, INC. - STORE	27540 W LUGONIA AVE	CERS HAZ WASTE, San Bern. Co. Permit, CERS	Lower	1155, 0.219, WSW
D17	KOHL'S INC - STORE #	27540 LUGONIA AVE	RCRA NonGen / NLR	Lower	1155, 0.219, WSW
D18	MICHAELS STORES INC	27543 LUGONIA AVE	RCRA NonGen / NLR	Lower	1165, 0.221, WSW
D19	MICHAELS STORE #4730	27534 LUGONIA AVE	San Bern. Co. Permit	Lower	1189, 0.225, WSW
E20	SEPHORA #1236	27514 LUGONIA AVE	RCRA NonGen / NLR	Lower	1189, 0.225, West
E21	SEPHORA #1236	27514 LUGONIA AVE	CERS HAZ WASTE, HAZNET, San Bern. Co. Permit, HWTS	Lower	1189, 0.225, West
D22	BATH & BODY WORKS #2	27530 W LUGONIA AVE	CERS HAZ WASTE, HAZNET, San Bern. Co. Permit,...	Lower	1211, 0.229, WSW
D23	BATH & BODY WORKS #2	27530 W LUGONIA AVE	RCRA NonGen / NLR	Lower	1211, 0.229, WSW
D24	CHICK-FIL-A @ CITRUS	27520 LUGONIA AVE	San Bern. Co. Permit	Lower	1263, 0.239, WSW
F25	WELL 31-A	1401 TEXAS ST	SWEEPS UST, HIST UST, CA FID UST, HIST CORTESE	Higher	1786, 0.338, East
F26	TEXAS STREET PUMPING	1401 TEXAS STREET	LUST, HIST UST, EMI, San Bern. Co. Permit, CERS	Higher	1786, 0.338, East
F27	TEXAS STREET PUMPING	1401 TEXAS STREET	LUST, Cortese	Higher	1786, 0.338, East
G28	TELEDYNE BATTERY	840 BROCKTON AVE	LUST	Higher	1801, 0.341, SE
G29	TELEDYNE INC TELEDYN	840 W BROCKTON AVE	CORRACTS, RCRA-TSDF, RCRA-LQG, 2020 COR ACTION,...	Higher	2041, 0.387, SE
G30	TELEDYNE BATTERY	840 W BROCKTON AVE	ENVIROSTOR, LUST, CERS HAZ WASTE, SWEEPS UST, HIST	Higher	2041, 0.387, SE
G31	TELEDYNE	840 W BROCKTON AVENU	CPS-SLIC	Higher	2041, 0.387, SE
32	STORM,REDLANDS	840 WEST BROCKTON AV	WMUDS/SWAT	Higher	2398, 0.454, SE
33	REDLANDS FARMING COM	780 WEST SAN BERNARD	ENVIROSTOR	Higher	2634, 0.499, NE
34	NEW HIGH SCHOOL NO.3	TEXAS STREET/W. PION	ENVIROSTOR, SCH, CERS	Higher	3549, 0.672, NNE

EXECUTIVE SUMMARY

TARGET PROPERTY SEARCH RESULTS

The target property was not listed in any of the databases searched by EDR.

DATABASES WITH NO MAPPED SITES

No mapped sites were found in EDR's search of available ("reasonably ascertainable ") government records either on the target property or within the search radius around the target property for the following databases:

STANDARD ENVIRONMENTAL RECORDS

Lists of Federal NPL (Superfund) sites

NPL..... National Priority List
Proposed NPL..... Proposed National Priority List Sites
NPL LIENS..... Federal Superfund Liens

Lists of Federal Delisted NPL sites

Delisted NPL..... National Priority List Deletions

Lists of Federal sites subject to CERCLA removals and CERCLA orders

FEDERAL FACILITY..... Federal Facility Site Information listing
SEMS..... Superfund Enterprise Management System

Lists of Federal CERCLA sites with NFRAP

SEMS-ARCHIVE..... Superfund Enterprise Management System Archive

Lists of Federal RCRA generators

RCRA-LQG..... RCRA - Large Quantity Generators
RCRA-VSQG..... RCRA - Very Small Quantity Generators (Formerly Conditionally Exempt Small Quantity Generators)

Federal institutional controls / engineering controls registries

LUCIS..... Land Use Control Information System
US ENG CONTROLS..... Engineering Controls Sites List
US INST CONTROLS..... Institutional Controls Sites List

Federal ERNS list

ERNS..... Emergency Response Notification System

Lists of state- and tribal (Superfund) equivalent sites

RESPONSE..... State Response Sites

EXECUTIVE SUMMARY

Lists of state and tribal landfills and solid waste disposal facilities

SWF/LF..... Solid Waste Information System

Lists of state and tribal leaking storage tanks

INDIAN LUST..... Leaking Underground Storage Tanks on Indian Land

Lists of state and tribal registered storage tanks

FEMA UST..... Underground Storage Tank Listing
AST..... Aboveground Petroleum Storage Tank Facilities
INDIAN UST..... Underground Storage Tanks on Indian Land

Lists of state and tribal voluntary cleanup sites

VCP..... Voluntary Cleanup Program Properties
INDIAN VCP..... Voluntary Cleanup Priority Listing

Lists of state and tribal brownfield sites

BROWNFIELDS..... Considered Brownfields Sites Listing

ADDITIONAL ENVIRONMENTAL RECORDS

Local Brownfield lists

US BROWNFIELDS..... A Listing of Brownfields Sites

Local Lists of Landfill / Solid Waste Disposal Sites

SWRCY..... Recycler Database
HAULERS..... Registered Waste Tire Haulers Listing
INDIAN ODI..... Report on the Status of Open Dumps on Indian Lands
DEBRIS REGION 9..... Torres Martinez Reservation Illegal Dump Site Locations
ODI..... Open Dump Inventory
IHS OPEN DUMPS..... Open Dumps on Indian Land

Local Lists of Hazardous waste / Contaminated Sites

US HIST CDL..... Delisted National Clandestine Laboratory Register
HIST Cal-Sites..... Historical Calsites Database
SCH..... School Property Evaluation Program
CDL..... Clandestine Drug Labs
Toxic Pits..... Toxic Pits Cleanup Act Sites
US CDL..... National Clandestine Laboratory Register
PFAS..... PFAS Contamination Site Location Listing
AQUEOUS FOAM..... Former Fire Training Facility Assessments Listing

Local Lists of Registered Storage Tanks

SWEEPS UST..... SWEEPS UST Listing
HIST UST..... Hazardous Substance Storage Container Database

EXECUTIVE SUMMARY

CA FID UST..... Facility Inventory Database

Local Land Records

LIENS..... Environmental Liens Listing
LIENS 2..... CERCLA Lien Information
DEED..... Deed Restriction Listing

Records of Emergency Release Reports

HMIRS..... Hazardous Materials Information Reporting System
CHMIRS..... California Hazardous Material Incident Report System
LDS..... Land Disposal Sites Listing
MCS..... Military Cleanup Sites Listing
SPILLS 90..... SPILLS 90 data from FirstSearch

Other Ascertainable Records

FUDS..... Formerly Used Defense Sites
DOD..... Department of Defense Sites
SCRD DRYCLEANERS..... State Coalition for Remediation of Drycleaners Listing
US FIN ASSUR..... Financial Assurance Information
EPA WATCH LIST..... EPA WATCH LIST
2020 COR ACTION..... 2020 Corrective Action Program List
TSCA..... Toxic Substances Control Act
TRIS..... Toxic Chemical Release Inventory System
SSTS..... Section 7 Tracking Systems
ROD..... Records Of Decision
RMP..... Risk Management Plans
RAATS..... RCRA Administrative Action Tracking System
PRP..... Potentially Responsible Parties
PADS..... PCB Activity Database System
ICIS..... Integrated Compliance Information System
FTTS..... FIFRA/ TSCA Tracking System - FIFRA (Federal Insecticide, Fungicide, & Rodenticide Act)/TSCA (Toxic Substances Control Act)
MLTS..... Material Licensing Tracking System
COAL ASH DOE..... Steam-Electric Plant Operation Data
COAL ASH EPA..... Coal Combustion Residues Surface Impoundments List
PCB TRANSFORMER..... PCB Transformer Registration Database
RADINFO..... Radiation Information Database
HIST FTTS..... FIFRA/TSCA Tracking System Administrative Case Listing
DOT OPS..... Incident and Accident Data
CONSENT..... Superfund (CERCLA) Consent Decrees
INDIAN RESERV..... Indian Reservations
FUSRAP..... Formerly Utilized Sites Remedial Action Program
UMTRA..... Uranium Mill Tailings Sites
LEAD SMELTERS..... Lead Smelter Sites
US AIRS..... Aerometric Information Retrieval System Facility Subsystem
US MINES..... Mines Master Index File
ABANDONED MINES..... Abandoned Mines
FINDS..... Facility Index System/Facility Registry System
UXO..... Unexploded Ordnance Sites
DOCKET HWC..... Hazardous Waste Compliance Docket Listing
ECHO..... Enforcement & Compliance History Information
FUELS PROGRAM..... EPA Fuels Program Registered Listing

EXECUTIVE SUMMARY

CA BOND EXP. PLAN.....	Bond Expenditure Plan
CUPA Listings.....	CUPA Resources List
DRYCLEANERS.....	Cleaner Facilities
EML.....	Emissions Inventory Data
ENF.....	Enforcement Action Listing
Financial Assurance.....	Financial Assurance Information Listing
HAZNET.....	Facility and Manifest Data
ICE.....	ICE
HWT.....	Registered Hazardous Waste Transporter Database
MINES.....	Mines Site Location Listing
MWMP.....	Medical Waste Management Program Listing
NPDES.....	NPDES Permits Listing
PEST LIC.....	Pesticide Regulation Licenses Listing
PROC.....	Certified Processors Database
Notify 65.....	Proposition 65 Records
UIC.....	UIC Listing
UIC GEO.....	UIC GEO (GEOTRACKER)
WASTEWATER PITS.....	Oil Wastewater Pits Listing
WDS.....	Waste Discharge System
WIP.....	Well Investigation Program Case List
MILITARY PRIV SITES.....	MILITARY PRIV SITES (GEOTRACKER)
PROJECT.....	PROJECT (GEOTRACKER)
WDR.....	Waste Discharge Requirements Listing
CIWQS.....	California Integrated Water Quality System
CERS.....	CERS
NON-CASE INFO.....	NON-CASE INFO (GEOTRACKER)
OTHER OIL GAS.....	OTHER OIL & GAS (GEOTRACKER)
PROD WATER PONDS.....	PROD WATER PONDS (GEOTRACKER)
SAMPLING POINT.....	SAMPLING POINT (GEOTRACKER)
WELL STIM PROJ.....	Well Stimulation Project (GEOTRACKER)
MINES MRDS.....	Mineral Resources Data System
HWTS.....	Hazardous Waste Tracking System

EDR HIGH RISK HISTORICAL RECORDS

EDR Exclusive Records

EDR MGP.....	EDR Proprietary Manufactured Gas Plants
EDR Hist Auto.....	EDR Exclusive Historical Auto Stations
EDR Hist Cleaner.....	EDR Exclusive Historical Cleaners

EDR RECOVERED GOVERNMENT ARCHIVES

Exclusive Recovered Govt. Archives

RGA LF.....	Recovered Government Archive Solid Waste Facilities List
RGA LUST.....	Recovered Government Archive Leaking Underground Storage Tank

SURROUNDING SITES: SEARCH RESULTS

Surrounding sites were identified in the following databases.

EXECUTIVE SUMMARY

Elevations have been determined from the USGS Digital Elevation Model and should be evaluated on a relative (not an absolute) basis. Relative elevation information between sites of close proximity should be field verified. Sites with an elevation equal to or higher than the target property have been differentiated below from sites with an elevation lower than the target property.

Page numbers and map identification numbers refer to the EDR Radius Map report where detailed data on individual sites can be reviewed.

Sites listed in ***bold italics*** are in multiple databases.

Unmappable (orphan) sites are not considered in the foregoing analysis.

STANDARD ENVIRONMENTAL RECORDS

Lists of Federal RCRA facilities undergoing Corrective Action

CORRACTS: CORRACTS is a list of handlers with RCRA Corrective Action Activity. This report shows which nationally-defined corrective action core events have occurred for every handler that has had corrective action activity.

A review of the CORRACTS list, as provided by EDR, and dated 09/13/2021 has revealed that there is 1 CORRACTS site within approximately 1 mile of the target property.

<u>Equal/Higher Elevation</u>	<u>Address</u>	<u>Direction / Distance</u>	<u>Map ID</u>	<u>Page</u>
<i>TELEDYNE INC TELEDYN</i> EPA ID:: CAD008386641	<i>840 W BROCKTON AVE</i>	<i>SE 1/4 - 1/2 (0.387 mi.)</i>	<i>G29</i>	<i>131</i>

Lists of Federal RCRA TSD facilities

RCRA-TSDF: RCRAInfo is EPA's comprehensive information system, providing access to data supporting the Resource Conservation and Recovery Act (RCRA) of 1976 and the Hazardous and Solid Waste Amendments (HSWA) of 1984. The database includes selective information on sites which generate, transport, store, treat and/or dispose of hazardous waste as defined by the Resource Conservation and Recovery Act (RCRA). Transporters are individuals or entities that move hazardous waste from the generator offsite to a facility that can recycle, treat, store, or dispose of the waste. TSDFs treat, store, or dispose of the waste.

A review of the RCRA-TSDF list, as provided by EDR, and dated 09/13/2021 has revealed that there is 1 RCRA-TSDF site within approximately 0.5 miles of the target property.

<u>Equal/Higher Elevation</u>	<u>Address</u>	<u>Direction / Distance</u>	<u>Map ID</u>	<u>Page</u>
<i>TELEDYNE INC TELEDYN</i> EPA ID:: CAD008386641	<i>840 W BROCKTON AVE</i>	<i>SE 1/4 - 1/2 (0.387 mi.)</i>	<i>G29</i>	<i>131</i>

Lists of Federal RCRA generators

RCRA-SQG: RCRAInfo is EPA's comprehensive information system, providing access to data supporting the Resource Conservation and Recovery Act (RCRA) of 1976 and the Hazardous and Solid Waste Amendments (HSWA) of 1984. The database includes selective information on sites which generate, transport, store, treat and/or dispose of hazardous waste as defined by the Resource Conservation and Recovery Act (RCRA). Small quantity generators (SQGs) generate between 100 kg and 1,000 kg of hazardous waste per month.

A review of the RCRA-SQG list, as provided by EDR, and dated 09/13/2021 has revealed that there is 1

EXECUTIVE SUMMARY

RCRA-SQG site within approximately 0.25 miles of the target property.

<u>Equal/Higher Elevation</u>	<u>Address</u>	<u>Direction / Distance</u>	<u>Map ID</u>	<u>Page</u>
HOME DEPOT 1013 EPA ID:: CAR000169136	1151 W LUGONIA AVE	S 0 - 1/8 (0.108 mi.)	A2	13

Lists of state- and tribal hazardous waste facilities

ENVIROSTOR: The Department of Toxic Substances Control's (DTSC's) Site Mitigation and Brownfields Reuse Program's (SMBRP's) EnviroStor database identifies sites that have known contamination or sites for which there may be reasons to investigate further. The database includes the following site types: Federal Superfund sites (National Priorities List (NPL)); State Response, including Military Facilities and State Superfund; Voluntary Cleanup; and School sites. EnviroStor provides similar information to the information that was available in CalSites, and provides additional site information, including, but not limited to, identification of formerly-contaminated properties that have been released for reuse, properties where environmental deed restrictions have been recorded to prevent inappropriate land uses, and risk characterization information that is used to assess potential impacts to public health and the environment at contaminated sites.

A review of the ENVIROSTOR list, as provided by EDR, and dated 07/22/2021 has revealed that there are 3 ENVIROSTOR sites within approximately 1 mile of the target property.

<u>Equal/Higher Elevation</u>	<u>Address</u>	<u>Direction / Distance</u>	<u>Map ID</u>	<u>Page</u>
TELEDYNE BATTERY Facility Id: 36360017 Facility Id: 80001578 Status: Refer: RCRA Status: No Further Action	840 W BROCKTON AVE	SE 1/4 - 1/2 (0.387 mi.)	G30	236
REDLANDS FARMING COM Facility Id: 36350019 Status: Refer: Other Agency	780 WEST SAN BERNARD	NE 1/4 - 1/2 (0.499 mi.)	33	298
NEW HIGH SCHOOL NO.3 Facility Id: 36010062 Status: No Further Action	TEXAS STREET/W. PION	NNE 1/2 - 1 (0.672 mi.)	34	300

Lists of state and tribal leaking storage tanks

LUST: Leaking Underground Storage Tank (LUST) Sites included in GeoTracker. GeoTracker is the Water Boards data management system for sites that impact, or have the potential to impact, water quality in California, with emphasis on groundwater.

A review of the LUST list, as provided by EDR, has revealed that there are 4 LUST sites within approximately 0.5 miles of the target property.

<u>Equal/Higher Elevation</u>	<u>Address</u>	<u>Direction / Distance</u>	<u>Map ID</u>	<u>Page</u>
TEXAS STREET PUMPING Database: LUST, Date of Government Version: 09/07/2021 Status: Completed - Case Closed	1401 TEXAS STREET	E 1/4 - 1/2 (0.338 mi.)	F26	125

EXECUTIVE SUMMARY

Global Id: T0607100281

TEXAS STREET PUMPING	1401 TEXAS STREET	E 1/4 - 1/2 (0.338 mi.)	F27	129
Database: LUST REG 8, Date of Government Version: 02/14/2005				
Facility Status: Case Closed				
Global ID: T0607100281				

TELEDYNE BATTERY	840 BROCKTON AVE	SE 1/4 - 1/2 (0.341 mi.)	G28	130
Database: LUST REG 8, Date of Government Version: 02/14/2005				
Facility Status: Case Closed				
Global ID: T0607100086				

TELEDYNE BATTERY	840 W BROCKTON AVE	SE 1/4 - 1/2 (0.387 mi.)	G30	236
Database: LUST, Date of Government Version: 09/07/2021				
Status: Completed - Case Closed				
Global Id: T0607100086				

CPS-SLIC: Cleanup Program Sites (CPS; also known as Site Cleanups [SC] and formerly known as Spills, Leaks, Investigations, and Cleanups [SLIC] sites) included in GeoTracker. GeoTracker is the Water Boards data management system for sites that impact, or have the potential to impact, water quality in California, with emphasis on groundwater.

A review of the CPS-SLIC list, as provided by EDR, has revealed that there is 1 CPS-SLIC site within approximately 0.5 miles of the target property.

<u>Equal/Higher Elevation</u>	<u>Address</u>	<u>Direction / Distance</u>	<u>Map ID</u>	<u>Page</u>
TELEDYNE	840 W BROCKTON AVENU	SE 1/4 - 1/2 (0.387 mi.)	G31	296
Database: SLIC REG 8, Date of Government Version: 04/03/2008				
Facility Status: Post-Investigation/Remediation Monitoring				

Lists of state and tribal registered storage tanks

UST: The Underground Storage Tank database contains registered USTs. USTs are regulated under Subtitle I of the Resource Conservation and Recovery Act (RCRA). The data come from the State Water Resources Control Board's Hazardous Substance Storage Container Database.

A review of the UST list, as provided by EDR, has revealed that there is 1 UST site within approximately 0.25 miles of the target property.

<u>Lower Elevation</u>	<u>Address</u>	<u>Direction / Distance</u>	<u>Map ID</u>	<u>Page</u>
7-ELEVEN INC #33292	1161 W LUGONIA AVE	S 0 - 1/8 (0.111 mi.)	A5	72
Database: UST, Date of Government Version: 09/07/2021				
Facility Id: FA0007633				

ADDITIONAL ENVIRONMENTAL RECORDS

Local Lists of Landfill / Solid Waste Disposal Sites

EXECUTIVE SUMMARY

WMUDS/SWAT: The Waste Management Unit Database System is used for program tracking and inventory of waste management units. The source is the State Water Resources Control Board.

A review of the WMUDS/SWAT list, as provided by EDR, and dated 04/01/2000 has revealed that there is 1 WMUDS/SWAT site within approximately 0.5 miles of the target property.

<u>Equal/Higher Elevation</u>	<u>Address</u>	<u>Direction / Distance</u>	<u>Map ID</u>	<u>Page</u>
STORM,REDLANDS	840 WEST BROCKTON AV	SE 1/4 - 1/2 (0.454 mi.)	32	297

Local Lists of Hazardous waste / Contaminated Sites

CERS HAZ WASTE: List of sites in the California Environmental Protection Agency (CalEPA) Regulated Site Portal which fall under the Hazardous Chemical Management, Hazardous Waste Onsite Treatment, Household Hazardous Waste Collection, Hazardous Waste Generator, and RCRA LQ HW Generator programs.

A review of the CERS HAZ WASTE list, as provided by EDR, and dated 07/15/2021 has revealed that there are 9 CERS HAZ WASTE sites within approximately 0.25 miles of the target property.

<u>Equal/Higher Elevation</u>	<u>Address</u>	<u>Direction / Distance</u>	<u>Map ID</u>	<u>Page</u>
THE HOME DEPOT STORE	1151 W LUGONIA AVE	S 0 - 1/8 (0.108 mi.)	A1	9

<u>Lower Elevation</u>	<u>Address</u>	<u>Direction / Distance</u>	<u>Map ID</u>	<u>Page</u>
7-ELEVEN INC #33292	1161 W LUGONIA AVE	S 0 - 1/8 (0.111 mi.)	A3	59
PETCO #1123	27580 W LUGONIA AVE	WSW 1/8 - 1/4 (0.163 mi.)	B7	75
FIVE BELOW INC	27592 W LUGONIA AVE	SW 1/8 - 1/4 (0.170 mi.)	B10	83
PARTY CITY #1510 RED	27588 W LUGONIA AVE	SW 1/8 - 1/4 (0.173 mi.)	B12	89
AL CALIFORNIA LLC DB	27641 SAN BERNARDINO	NW 1/8 - 1/4 (0.216 mi.)	C15	97
KOHL'S, INC. - STORE	27540 W LUGONIA AVE	WSW 1/8 - 1/4 (0.219 mi.)	D16	101
SEPHORA #1236	27514 LUGONIA AVE	W 1/8 - 1/4 (0.225 mi.)	E21	113
BATH & BODY WORKS #2	27530 W LUGONIA AVE	WSW 1/8 - 1/4 (0.229 mi.)	D22	116

Local Lists of Registered Storage Tanks

CERS TANKS: List of sites in the California Environmental Protection Agency (CalEPA) Regulated Site Portal which fall under the Aboveground Petroleum Storage and Underground Storage Tank regulatory programs.

A review of the CERS TANKS list, as provided by EDR, and dated 07/15/2021 has revealed that there is 1 CERS TANKS site within approximately 0.25 miles of the target property.

<u>Lower Elevation</u>	<u>Address</u>	<u>Direction / Distance</u>	<u>Map ID</u>	<u>Page</u>
7-ELEVEN INC #33292	1161 W LUGONIA AVE	S 0 - 1/8 (0.111 mi.)	A3	59

Other Ascertainable Records

RCRA NonGen / NLR: RCRAInfo is EPA's comprehensive information system, providing access to data supporting the Resource Conservation and Recovery Act (RCRA) of 1976 and the Hazardous and Solid Waste Amendments (HSWA)

EXECUTIVE SUMMARY

of 1984. The database includes selective information on sites which generate, transport, store, treat and/or dispose of hazardous waste as defined by the Resource Conservation and Recovery Act (RCRA). Non-Generators do not presently generate hazardous waste.

A review of the RCRA NonGen / NLR list, as provided by EDR, and dated 09/13/2021 has revealed that there are 10 RCRA NonGen / NLR sites within approximately 0.25 miles of the target property.

<u>Lower Elevation</u>	<u>Address</u>	<u>Direction / Distance</u>	<u>Map ID</u>	<u>Page</u>
7 ELEVEN STORE 33292 EPA ID:: CAL000261652	1161 W LUGONIA AVE	S 0 - 1/8 (0.111 mi.)	A4	69
PTJV-CA LP DBA THRIV EPA ID:: CAL000450076	27580 W LUGONIA AVE	WSW 1/8 - 1/4 (0.163 mi.)	B6	72
PETCO STORE #1123 EPA ID:: CAL000388196	27580 W LUGONIA AVE	WSW 1/8 - 1/4 (0.163 mi.)	B8	78
FIVE BELOW INC EPA ID:: CAL000426894	27592 W LUGONIA AVE	SW 1/8 - 1/4 (0.170 mi.)	B9	80
PARTY CITY CORPORATI EPA ID:: CAL000417880	27588 W LUGONIA AVE	SW 1/8 - 1/4 (0.173 mi.)	B13	92
AL CALIFORNIA LLC DB EPA ID:: CAL000448837	27641 SAN BERNARDINO	NW 1/8 - 1/4 (0.216 mi.)	C14	95
KOHL'S INC - STORE # EPA ID:: CAL000356155	27540 LUGONIA AVE	WSW 1/8 - 1/4 (0.219 mi.)	D17	105
MICHAELS STORES INC EPA ID:: CAL000371257	27543 LUGONIA AVE	WSW 1/8 - 1/4 (0.221 mi.)	D18	108
SEPHORA #1236 EPA ID:: CAL000446349	27514 LUGONIA AVE	W 1/8 - 1/4 (0.225 mi.)	E20	110
BATH & BODY WORKS #2 EPA ID:: CAL000439637	27530 W LUGONIA AVE	WSW 1/8 - 1/4 (0.229 mi.)	D23	120

Cortese: The sites for the list are designated by the State Water Resource Control Board (LUST), the Integrated Waste Board (SWF/LS), and the Department of Toxic Substances Control (Cal-Sites).

A review of the Cortese list, as provided by EDR, and dated 09/20/2021 has revealed that there are 2 Cortese sites within approximately 0.5 miles of the target property.

<u>Equal/Higher Elevation</u>	<u>Address</u>	<u>Direction / Distance</u>	<u>Map ID</u>	<u>Page</u>
TEXAS STREET PUMPING Cleanup Status: COMPLETED - CASE CLOSED	1401 TEXAS STREET	E 1/4 - 1/2 (0.338 mi.)	F27	129
TELEDYNE BATTERY Cleanup Status: COMPLETED - CASE CLOSED	840 W BROCKTON AVE	SE 1/4 - 1/2 (0.387 mi.)	G30	236

HIST CORTESE: The sites for the list are designated by the State Water Resource Control Board [LUST], the Integrated Waste Board [SWF/LS], and the Department of Toxic Substances Control [CAL SITES]. This listing is no longer updated by the state agency.

A review of the HIST CORTESE list, as provided by EDR, and dated 04/01/2001 has revealed that there is 1 HIST CORTESE site within approximately 0.5 miles of the target property.

EXECUTIVE SUMMARY

<u>Equal/Higher Elevation</u>	<u>Address</u>	<u>Direction / Distance</u>	<u>Map ID</u>	<u>Page</u>
WELL 31-A Reg Id: 083602328T Reg Id: 083602259T	1401 TEXAS ST	E 1/4 - 1/2 (0.338 mi.)	F25	123

HWP: Detailed information on permitted hazardous waste facilities and corrective action ("cleanups") tracked in EnviroStor.

A review of the HWP list, as provided by EDR, and dated 08/13/2021 has revealed that there is 1 HWP site within approximately 1 mile of the target property.

<u>Equal/Higher Elevation</u>	<u>Address</u>	<u>Direction / Distance</u>	<u>Map ID</u>	<u>Page</u>
TELEDYNE BATTERY EPA ID: CAD008386641 Cleanup Status: CLOSED	840 W BROCKTON AVE	SE 1/4 - 1/2 (0.387 mi.)	G30	236

San Bern. Co. Permit: San Bernardino County Fire Department Hazardous Materials Division.

A review of the San Bern. Co. Permit list, as provided by EDR, and dated 08/11/2021 has revealed that there are 11 San Bern. Co. Permit sites within approximately 0.25 miles of the target property.

<u>Equal/Higher Elevation</u>	<u>Address</u>	<u>Direction / Distance</u>	<u>Map ID</u>	<u>Page</u>
THE HOME DEPOT STORE Facility Status: ACTIVE Facility Id: FA0006659	1151 W LUGONIA AVE	S 0 - 1/8 (0.108 mi.)	A1	9

<u>Lower Elevation</u>	<u>Address</u>	<u>Direction / Distance</u>	<u>Map ID</u>	<u>Page</u>
7-ELEVEN INC #33292 Facility Status: ACTIVE Facility Id: FA0007633	1161 W LUGONIA AVE	S 0 - 1/8 (0.111 mi.)	A3	59
PETCO #1123 Facility Status: ACTIVE Facility Status: FEE EXEMPT Facility Id: FA0015865	27580 W LUGONIA AVE	WSW 1/8 - 1/4 (0.163 mi.)	B7	75
FIVE BELOW INC Facility Status: ACTIVE Facility Status: FEE EXEMPT Facility Id: FA0018013	27592 W LUGONIA AVE	SW 1/8 - 1/4 (0.170 mi.)	B10	83
PARTY CITY #1510 RED Facility Status: ACTIVE Facility Id: FA0009473	27588 LUGONIA AVE ST	SW 1/8 - 1/4 (0.173 mi.)	B11	89
AL CALIFORNIA LLC DB Facility Status: ACTIVE Facility Id: FA0018500	27641 SAN BERNARDINO	NW 1/8 - 1/4 (0.216 mi.)	C15	97
KOHL'S, INC. - STORE Facility Status: ACTIVE Facility Status: FEE EXEMPT	27540 W LUGONIA AVE	WSW 1/8 - 1/4 (0.219 mi.)	D16	101

EXECUTIVE SUMMARY

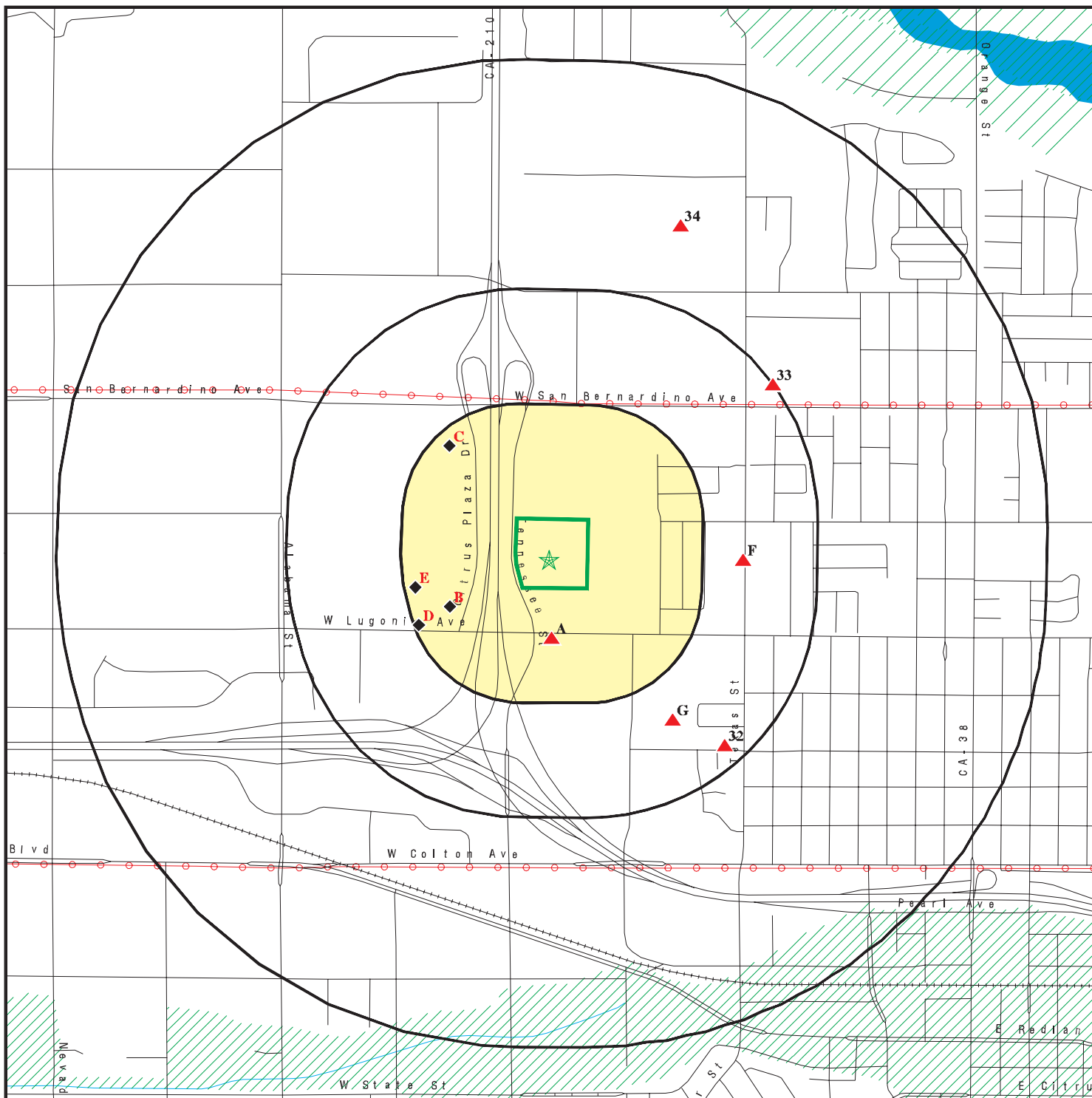
Facility Id: FA0016009 MICHAELS STORE #4730 Facility Status: INACTIVE Facility Id: FA0009104	27534 LUGONIA AVE	WSW 1/8 - 1/4 (0.225 mi.)	D19	110
SEPHORA #1236 Facility Status: ACTIVE Facility Id: FA0018503	27514 LUGONIA AVE	W 1/8 - 1/4 (0.225 mi.)	E21	113
BATH & BODY WORKS #2 Facility Status: ACTIVE Facility Id: FA0018427	27530 W LUGONIA AVE	WSW 1/8 - 1/4 (0.229 mi.)	D22	116
CHICK-FIL-A @ CITRUS Facility Status: INACTIVE Facility Id: FA0011185	27520 LUGONIA AVE	WSW 1/8 - 1/4 (0.239 mi.)	D24	122

EXECUTIVE SUMMARY

Due to poor or inadequate address information, the following sites were not mapped. Count: 8 records.

<u>Site Name</u>	<u>Database(s)</u>
ALPER EQUIPMENT INC	DRYCLEANERS
REDLANDS SMUDGE POT TANKS SITE	SEMS
UNIVERSAL RUNDEL	SEMS-ARCHIVE
REDLANDS FARMING CO	SEMS-ARCHIVE
ALABAMA STREET ILLEGAL DISPOSAL SI	SWF/LF
CHURCH STREET LANDFILL	SWF/LF
CRAFTON-REDLANDS AREA	CA BOND EXP. PLAN
EDISON/REDLANDS MGP	EDR MGP

OVERVIEW MAP - 06794904.2R



Target Property

Sites at elevations higher than or equal to the target property

Sites at elevations lower than the target property

Manufactured Gas Plants

National Priority List Sites

Dept. Defense Sites

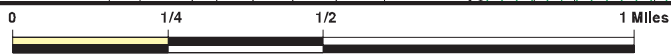
Indian Reservations BIA

Power transmission lines

Special Flood Hazard Area (1%)

0.2% Annual Chance Flood Hazard

Areas of Concern

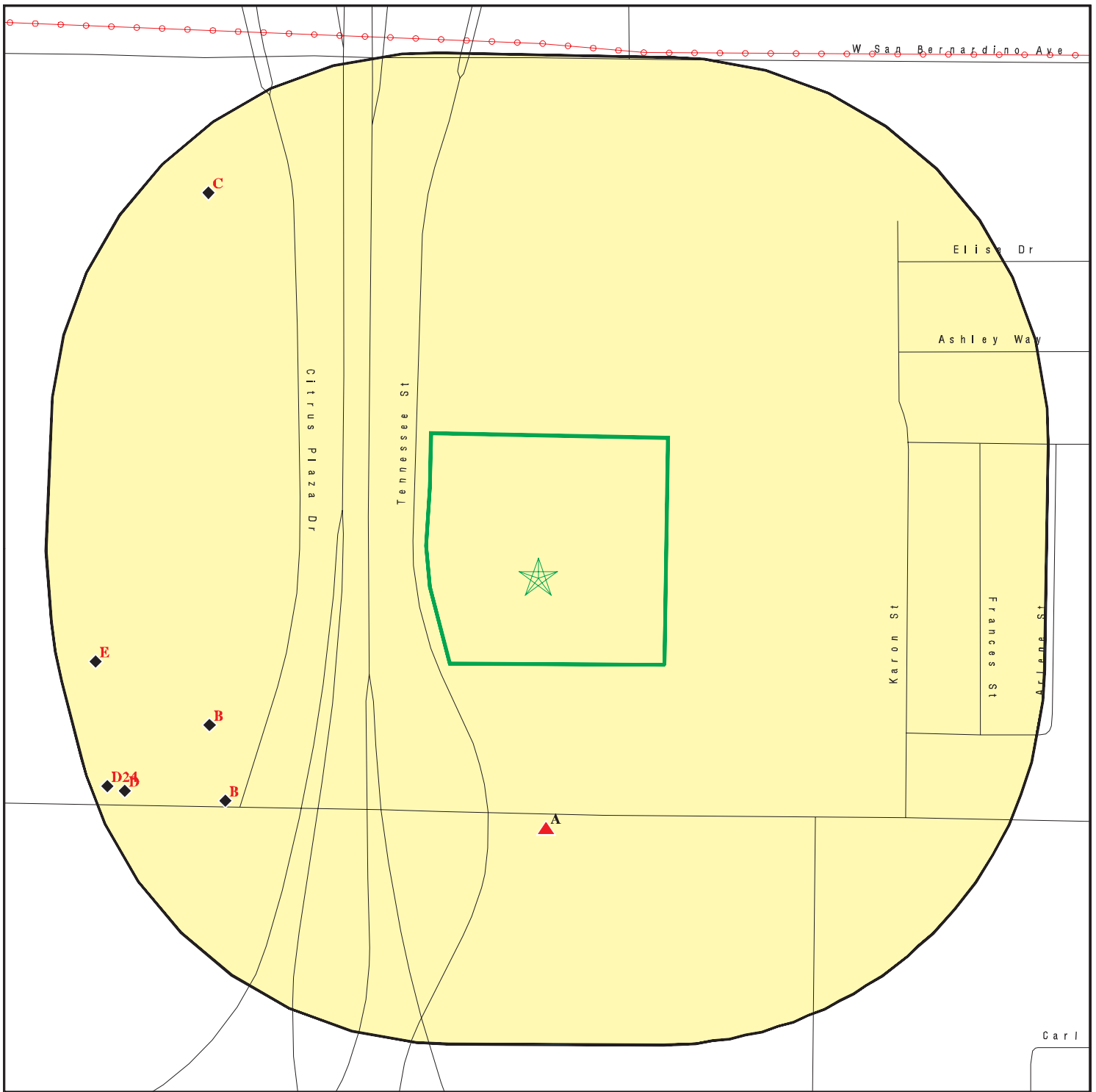









This report includes Interactive Map Layers to display and/or hide map information. The legend includes only those icons for the default map view.

SITE NAME: LPA Redlands Project
 ADDRESS: NEC Tennessee St. and W. Lugonia Ave
 Redlands CA 92374
 LAT/LONG: 34.072432 / 117.198606






CLIENT: Petra Geotechnical Inc
 CONTACT: Edward Lump
 INQUIRY #: 06794904.2r
 DATE: December 20, 2021 6:25 pm

DETAIL MAP - 06794904.2R



-  Target Property
-  Sites at elevations higher than or equal to the target property
-  Sites at elevations lower than the target property
-  Manufactured Gas Plants
-  Sensitive Receptors
-  National Priority List Sites
-  Dept. Defense Sites



-  Indian Reservations BIA
-  Power transmission lines
-  Special Flood Hazard Area (1%)
-  0.2% Annual Chance Flood Hazard
-  Areas of Concern



This report includes Interactive Map Layers to display and/or hide map information. The legend includes only those icons for the default map view.

SITE NAME: LPA Redlands Project
 ADDRESS: NEC Tennessee St. and W. Lugonia Ave
 Redlands CA 92374
 LAT/LONG: 34.072432 / 117.198606

CLIENT: Petra Geotechnical Inc
 CONTACT: Edward Lump
 INQUIRY #: 06794904.2r
 DATE: December 20, 2021 6:26 pm

MAP FINDINGS SUMMARY

Database	Search Distance (Miles)	Target Property	< 1/8	1/8 - 1/4	1/4 - 1/2	1/2 - 1	> 1	Total Plotted
STANDARD ENVIRONMENTAL RECORDS								
<i>Lists of Federal NPL (Superfund) sites</i>								
NPL	1.000		0	0	0	0	NR	0
Proposed NPL	1.000		0	0	0	0	NR	0
NPL LIENS	1.000		0	0	0	0	NR	0
<i>Lists of Federal Delisted NPL sites</i>								
Delisted NPL	1.000		0	0	0	0	NR	0
<i>Lists of Federal sites subject to CERCLA removals and CERCLA orders</i>								
FEDERAL FACILITY	0.500		0	0	0	NR	NR	0
SEMS	0.500		0	0	0	NR	NR	0
<i>Lists of Federal CERCLA sites with NFRAP</i>								
SEMS-ARCHIVE	0.500		0	0	0	NR	NR	0
<i>Lists of Federal RCRA facilities undergoing Corrective Action</i>								
CORRACTS	1.000		0	0	1	0	NR	1
<i>Lists of Federal RCRA TSD facilities</i>								
RCRA-TSDF	0.500		0	0	1	NR	NR	1
<i>Lists of Federal RCRA generators</i>								
RCRA-LQG	0.250		0	0	NR	NR	NR	0
RCRA-SQG	0.250		1	0	NR	NR	NR	1
RCRA-VSQG	0.250		0	0	NR	NR	NR	0
<i>Federal institutional controls / engineering controls registries</i>								
LUCIS	0.500		0	0	0	NR	NR	0
US ENG CONTROLS	0.500		0	0	0	NR	NR	0
US INST CONTROLS	0.500		0	0	0	NR	NR	0
<i>Federal ERNS list</i>								
ERNS	0.001		0	NR	NR	NR	NR	0
<i>Lists of state- and tribal (Superfund) equivalent sites</i>								
RESPONSE	1.000		0	0	0	0	NR	0
<i>Lists of state- and tribal hazardous waste facilities</i>								
ENVIROSTOR	1.000		0	0	2	1	NR	3
<i>Lists of state and tribal landfills and solid waste disposal facilities</i>								
SWF/LF	0.500		0	0	0	NR	NR	0

MAP FINDINGS SUMMARY

Database	Search Distance (Miles)	Target Property	< 1/8	1/8 - 1/4	1/4 - 1/2	1/2 - 1	> 1	Total Plotted
<i>Lists of state and tribal leaking storage tanks</i>								
LUST	0.500		0	0	4	NR	NR	4
INDIAN LUST	0.500		0	0	0	NR	NR	0
CPS-SLIC	0.500		0	0	1	NR	NR	1
<i>Lists of state and tribal registered storage tanks</i>								
FEMA UST	0.250		0	0	NR	NR	NR	0
UST	0.250		1	0	NR	NR	NR	1
AST	0.250		0	0	NR	NR	NR	0
INDIAN UST	0.250		0	0	NR	NR	NR	0
<i>Lists of state and tribal voluntary cleanup sites</i>								
VCP	0.500		0	0	0	NR	NR	0
INDIAN VCP	0.500		0	0	0	NR	NR	0
<i>Lists of state and tribal brownfield sites</i>								
BROWNFIELDS	0.500		0	0	0	NR	NR	0
<u>ADDITIONAL ENVIRONMENTAL RECORDS</u>								
<i>Local Brownfield lists</i>								
US BROWNFIELDS	0.500		0	0	0	NR	NR	0
<i>Local Lists of Landfill / Solid Waste Disposal Sites</i>								
WMUDS/SWAT	0.500		0	0	1	NR	NR	1
SWRCY	0.500		0	0	0	NR	NR	0
HAULERS	0.001		0	NR	NR	NR	NR	0
INDIAN ODI	0.500		0	0	0	NR	NR	0
DEBRIS REGION 9	0.500		0	0	0	NR	NR	0
ODI	0.500		0	0	0	NR	NR	0
IHS OPEN DUMPS	0.500		0	0	0	NR	NR	0
<i>Local Lists of Hazardous waste / Contaminated Sites</i>								
US HIST CDL	0.001		0	NR	NR	NR	NR	0
HIST Cal-Sites	1.000		0	0	0	0	NR	0
SCH	0.250		0	0	NR	NR	NR	0
CDL	0.001		0	NR	NR	NR	NR	0
CERS HAZ WASTE	0.250		2	7	NR	NR	NR	9
Toxic Pits	1.000		0	0	0	0	NR	0
US CDL	0.001		0	NR	NR	NR	NR	0
PFAS	0.500		0	0	0	NR	NR	0
AQUEOUS FOAM	TP		NR	NR	NR	NR	NR	0
<i>Local Lists of Registered Storage Tanks</i>								
SWEEPS UST	0.250		0	0	NR	NR	NR	0
HIST UST	0.250		0	0	NR	NR	NR	0
CERS TANKS	0.250		1	0	NR	NR	NR	1

MAP FINDINGS SUMMARY

Database	Search Distance (Miles)	Target Property	< 1/8	1/8 - 1/4	1/4 - 1/2	1/2 - 1	> 1	Total Plotted
CA FID UST	0.250		0	0	NR	NR	NR	0
Local Land Records								
LIENS	0.001		0	NR	NR	NR	NR	0
LIENS 2	0.001		0	NR	NR	NR	NR	0
DEED	0.500		0	0	0	NR	NR	0
Records of Emergency Release Reports								
HMIRS	0.001		0	NR	NR	NR	NR	0
CHMIRS	0.001		0	NR	NR	NR	NR	0
LDS	0.001		0	NR	NR	NR	NR	0
MCS	0.001		0	NR	NR	NR	NR	0
SPILLS 90	0.001		0	NR	NR	NR	NR	0
Other Ascertainable Records								
RCRA NonGen / NLR	0.250		1	9	NR	NR	NR	10
FUDS	1.000		0	0	0	0	NR	0
DOD	1.000		0	0	0	0	NR	0
SCRD DRYCLEANERS	0.500		0	0	0	NR	NR	0
US FIN ASSUR	0.001		0	NR	NR	NR	NR	0
EPA WATCH LIST	0.001		0	NR	NR	NR	NR	0
2020 COR ACTION	0.250		0	0	NR	NR	NR	0
TSCA	0.001		0	NR	NR	NR	NR	0
TRIS	0.001		0	NR	NR	NR	NR	0
SSTS	0.001		0	NR	NR	NR	NR	0
ROD	1.000		0	0	0	0	NR	0
RMP	0.001		0	NR	NR	NR	NR	0
RAATS	0.001		0	NR	NR	NR	NR	0
PRP	0.001		0	NR	NR	NR	NR	0
PADS	0.001		0	NR	NR	NR	NR	0
ICIS	0.001		0	NR	NR	NR	NR	0
FTTS	0.001		0	NR	NR	NR	NR	0
MLTS	0.001		0	NR	NR	NR	NR	0
COAL ASH DOE	0.001		0	NR	NR	NR	NR	0
COAL ASH EPA	0.500		0	0	0	NR	NR	0
PCB TRANSFORMER	0.001		0	NR	NR	NR	NR	0
RADINFO	0.001		0	NR	NR	NR	NR	0
HIST FTTS	0.001		0	NR	NR	NR	NR	0
DOT OPS	0.001		0	NR	NR	NR	NR	0
CONSENT	1.000		0	0	0	0	NR	0
INDIAN RESERV	1.000		0	0	0	0	NR	0
FUSRAP	1.000		0	0	0	0	NR	0
UMTRA	0.500		0	0	0	NR	NR	0
LEAD SMELTERS	0.001		0	NR	NR	NR	NR	0
US AIRS	0.001		0	NR	NR	NR	NR	0
US MINES	0.250		0	0	NR	NR	NR	0
ABANDONED MINES	0.250		0	0	NR	NR	NR	0
FINDS	0.001		0	NR	NR	NR	NR	0
UXO	1.000		0	0	0	0	NR	0
DOCKET HWC	0.001		0	NR	NR	NR	NR	0
ECHO	0.001		0	NR	NR	NR	NR	0

MAP FINDINGS SUMMARY

Database	Search Distance (Miles)	Target Property	< 1/8	1/8 - 1/4	1/4 - 1/2	1/2 - 1	> 1	Total Plotted
FUELS PROGRAM	0.250		0	0	NR	NR	NR	0
CA BOND EXP. PLAN	1.000		0	0	0	0	NR	0
Cortese	0.500		0	0	2	NR	NR	2
CUPA Listings	0.250		0	0	NR	NR	NR	0
DRYCLEANERS	0.250		0	0	NR	NR	NR	0
EMI	0.001		0	NR	NR	NR	NR	0
ENF	0.001		0	NR	NR	NR	NR	0
Financial Assurance	0.001		0	NR	NR	NR	NR	0
HAZNET	0.001		0	NR	NR	NR	NR	0
ICE	0.001		0	NR	NR	NR	NR	0
HIST CORTESE	0.500		0	0	1	NR	NR	1
HWP	1.000		0	0	1	0	NR	1
HWT	0.250		0	0	NR	NR	NR	0
MINES	0.250		0	0	NR	NR	NR	0
MWMP	0.250		0	0	NR	NR	NR	0
NPDES	0.001		0	NR	NR	NR	NR	0
San Bern. Co. Permit	0.250		2	9	NR	NR	NR	11
PEST LIC	0.001		0	NR	NR	NR	NR	0
PROC	0.500		0	0	0	NR	NR	0
Notify 65	1.000		0	0	0	0	NR	0
UIC	0.001		0	NR	NR	NR	NR	0
UIC GEO	0.001		0	NR	NR	NR	NR	0
WASTEWATER PITS	0.500		0	0	0	NR	NR	0
WDS	0.001		0	NR	NR	NR	NR	0
WIP	0.250		0	0	NR	NR	NR	0
MILITARY PRIV SITES	0.001		0	NR	NR	NR	NR	0
PROJECT	0.001		0	NR	NR	NR	NR	0
WDR	0.001		0	NR	NR	NR	NR	0
CIWQS	0.001		0	NR	NR	NR	NR	0
CERS	0.001		0	NR	NR	NR	NR	0
NON-CASE INFO	0.001		0	NR	NR	NR	NR	0
OTHER OIL GAS	0.001		0	NR	NR	NR	NR	0
PROD WATER PONDS	0.001		0	NR	NR	NR	NR	0
SAMPLING POINT	0.001		0	NR	NR	NR	NR	0
WELL STIM PROJ	0.001		0	NR	NR	NR	NR	0
MINES MRDS	0.001		0	NR	NR	NR	NR	0
HWTS	TP		NR	NR	NR	NR	NR	0

EDR HIGH RISK HISTORICAL RECORDS

EDR Exclusive Records

EDR MGP	1.000		0	0	0	0	NR	0
EDR Hist Auto	0.125		0	NR	NR	NR	NR	0
EDR Hist Cleaner	0.125		0	NR	NR	NR	NR	0

EDR RECOVERED GOVERNMENT ARCHIVES

Exclusive Recovered Govt. Archives

RGA LF	0.001		0	NR	NR	NR	NR	0
--------	-------	--	---	----	----	----	----	---

MAP FINDINGS SUMMARY

<u>Database</u>	<u>Search Distance (Miles)</u>	<u>Target Property</u>	<u>< 1/8</u>	<u>1/8 - 1/4</u>	<u>1/4 - 1/2</u>	<u>1/2 - 1</u>	<u>> 1</u>	<u>Total Plotted</u>
RGA LUST	0.001		0	NR	NR	NR	NR	0
- Totals --		0	8	25	14	1	0	48

NOTES:

TP = Target Property

NR = Not Requested at this Search Distance

Sites may be listed in more than one database

Map ID
Direction
Distance
Elevation

MAP FINDINGS

Site

Database(s)

EDR ID Number
EPA ID Number

A1
South
< 1/8
0.108 mi.
568 ft.

THE HOME DEPOT STORE #1013
1151 W LUGONIA AVE
REDLANDS, CA 92374

CERS HAZ WASTE
San Bern. Co. Permit
CERS

S105698104
N/A

Site 1 of 5 in cluster A

Relative:
Higher

CERS HAZ WASTE:

Actual:
1286 ft.

Name: THE HOME DEPOT STORE #1013
Address: 1151 W LUGONIA AVE
City,State,Zip: REDLANDS, CA 92374
Site ID: 403804
CERS ID: 10045531
CERS Description: Hazardous Waste Generator

San Bern. Co. Permit:

Name: THE HOME DEPOT STORE #1013
Address: 1151 W LUGONIA AVE
City,State,Zip: REDLANDS, CA 92374
Region: SAN BERNARDINO
Facility ID: FA0006659
Owner: The Home Depot U.S.A., Inc.
Permit Number: PT0012727
Permit Category: LARGE QUANTITY GENERATOR
Facility Status: ACTIVE
Expiration Date: 09/30/2021

Name: THE HOME DEPOT STORE #1013
Address: 1151 W LUGONIA AVE
City,State,Zip: REDLANDS, CA 92374
Region: SAN BERNARDINO
Facility ID: FA0006659
Owner: The Home Depot U.S.A., Inc.
Permit Number: PT0001009
Permit Category: HAZARDOUS MATERIALS 1-3 CHEMICALS
Facility Status: ACTIVE
Expiration Date: 09/30/2021

CERS:

Name: THE HOME DEPOT STORE #1013
Address: 1151 W LUGONIA AVE
City,State,Zip: REDLANDS, CA 92374
Site ID: 403804
CERS ID: 10045531
CERS Description: Chemical Storage Facilities

Violations:

Site ID: 403804
Site Name: The Home Depot Store #1013
Violation Date: 04-13-2020
Citation: HSC 6.5 25244.19 - California Health and Safety Code, Chapter 6.5, Section(s) 25244.19
Violation Description: Failure of a generator to conduct, when required, a source reduction evaluation review and plan every four years, and/or failure of the review and plan to contain all required information.
Violation Notes: Returned to compliance on 04/22/2020. 2018 Source Reduction Plan (SB-14) was not available for review at the time of the inspection; facility generated greater than 12 tons of hazardous waste in the 2018 reporting year. CORRECTIVE ACTION: Sign the Certificate of Compliance indicating that a Source Reduction Pan (SB-14) has been prepared for

Map ID
Direction
Distance
Elevation

MAP FINDINGS

Site

Database(s)

EDR ID Number
EPA ID Number

THE HOME DEPOT STORE #1013 (Continued)

S105698104

the 2018 reporting year. Provide this Division a copy of the prepared 2018 Source Reduction Plan.

Violation Division: San Bernardino County Fire Department
Violation Program: HW
Violation Source: CERS

Site ID: 403804
Site Name: The Home Depot Store #1013
Violation Date: 05-12-2017
Citation: HSC 6.5 Multiple - California Health and Safety Code, Chapter 6.5, Section(s) Multiple
Violation Description: Hazardous Waste Generator Program - Administration/Documentation - General
Violation Notes: Returned to compliance on 05/23/2017. Failure to conduct a Source Reduction Evaluation Review and Plan (CHSC 25244.19(a))

Violation Division: San Bernardino County Fire Department
Violation Program: HW
Violation Source: CERS

Evaluation:

Eval General Type: Compliance Evaluation Inspection
Eval Date: 03-03-2014
Violations Found: No
Eval Type: Routine done by local agency
Eval Notes: INSPECTION - HW
Eval Division: San Bernardino County Fire Department
Eval Program: HW
Eval Source: CERS

Eval General Type: Compliance Evaluation Inspection
Eval Date: 04-13-2020
Violations Found: Yes
Eval Type: Routine done by local agency
Eval Notes: Not reported
Eval Division: San Bernardino County Fire Department
Eval Program: HW
Eval Source: CERS

Eval General Type: Compliance Evaluation Inspection
Eval Date: 05-12-2017
Violations Found: No
Eval Type: Routine done by local agency
Eval Notes: ROUTINE INSPECTION
Eval Division: San Bernardino County Fire Department
Eval Program: HMRRP
Eval Source: CERS

Eval General Type: Compliance Evaluation Inspection
Eval Date: 05-12-2017
Violations Found: Yes
Eval Type: Routine done by local agency
Eval Notes: ROUTINE INSPECTION
Eval Division: San Bernardino County Fire Department
Eval Program: HW
Eval Source: CERS

Eval General Type: Compliance Evaluation Inspection

Map ID
Direction
Distance
Elevation

MAP FINDINGS

Site

Database(s)

EDR ID Number
EPA ID Number

THE HOME DEPOT STORE #1013 (Continued)

S105698104

Eval Date: 03-03-2014
Violations Found: No
Eval Type: Routine done by local agency
Eval Notes: INSPECTION - BP
Eval Division: San Bernardino County Fire Department
Eval Program: HMRRP
Eval Source: CERS

Eval General Type: Compliance Evaluation Inspection
Eval Date: 04-13-2020
Violations Found: No
Eval Type: Routine done by local agency
Eval Notes: Not reported
Eval Division: San Bernardino County Fire Department
Eval Program: HMRRP
Eval Source: CERS

Enforcement Action:
Site ID: 403804
Site Name: The Home Depot Store #1013
Site Address: 1151 W LUGONIA AVE
Site City: REDLANDS
Site Zip: 92374
Enf Action Date: 05-12-2017
Enf Action Type: Notice of Violation (Unified Program)
Enf Action Description: Notice of Violation Issued by the Inspector at the Time of Inspection
Enf Action Notes: Not reported
Enf Action Division: San Bernardino County Fire Department
Enf Action Program: HW
Enf Action Source: CERS

Affiliation:
Affiliation Type Desc: Legal Owner
Entity Name: The Home Depot U.S.A., Inc.
Entity Title: Not reported
Affiliation Address: 2455 Paces Ferry Road, C-19
Affiliation City: Atlanta
Affiliation State: GA
Affiliation Country: United States
Affiliation Zip: 30339
Affiliation Phone: (770) 433-8211

Affiliation Type Desc: Operator
Entity Name: The Home Depot U.S.A., Inc.
Entity Title: Not reported
Affiliation Address: Not reported
Affiliation City: Not reported
Affiliation State: Not reported
Affiliation Country: Not reported
Affiliation Zip: Not reported
Affiliation Phone: (770) 433-8211

Affiliation Type Desc: Document Preparer
Entity Name: ARCADIS U.S., Inc.
Entity Title: Not reported
Affiliation Address: Not reported

Map ID
Direction
Distance
Elevation

MAP FINDINGS

Site

Database(s)

EDR ID Number
EPA ID Number

THE HOME DEPOT STORE #1013 (Continued)

S105698104

Affiliation City: Not reported
Affiliation State: Not reported
Affiliation Country: Not reported
Affiliation Zip: Not reported
Affiliation Phone: Not reported

Affiliation Type Desc: Environmental Contact
Entity Name: ARCADIS U.S., Inc.
Entity Title: Not reported
Affiliation Address: 213 Court Street, Suite 700 c/o Compliance Dept.
Affiliation City: Middletown
Affiliation State: CT
Affiliation Country: Not reported
Affiliation Zip: 06457
Affiliation Phone: Not reported

Affiliation Type Desc: Parent Corporation
Entity Name: The Home Depot USA, Inc.
Entity Title: Not reported
Affiliation Address: Not reported
Affiliation City: Not reported
Affiliation State: Not reported
Affiliation Country: Not reported
Affiliation Zip: Not reported
Affiliation Phone: Not reported

Affiliation Type Desc: CUPA District
Entity Name: San Bernardino County Fire
Entity Title: Not reported
Affiliation Address: 620 South E Street
Affiliation City: San Bernardino
Affiliation State: CA
Affiliation Country: Not reported
Affiliation Zip: 92415-0153
Affiliation Phone: (909) 386-8401

Affiliation Type Desc: Facility Mailing Address
Entity Name: Mailing Address
Entity Title: Not reported
Affiliation Address: 213 Court Street, Suite 700 c/o Compliance Dept.
Affiliation City: Middletown
Affiliation State: CT
Affiliation Country: Not reported
Affiliation Zip: 06457
Affiliation Phone: Not reported

Affiliation Type Desc: Identification Signer
Entity Name: Tim Hsu, Agent for The Home Depot
Entity Title: Regulatory Compliance Specialist
Affiliation Address: Not reported
Affiliation City: Not reported
Affiliation State: Not reported
Affiliation Country: Not reported
Affiliation Zip: Not reported
Affiliation Phone: Not reported

Affiliation Type Desc: Property Owner

Map ID
 Direction
 Distance
 Elevation

MAP FINDINGS

Site

Database(s)

EDR ID Number
 EPA ID Number

THE HOME DEPOT STORE #1013 (Continued)

S105698104

Entity Name: THE HOME DEPOT U.S.A., INC.
 Entity Title: Not reported
 Affiliation Address: 2455 Paces Ferry Road, C-19
 Affiliation City: Atlanta
 Affiliation State: GA
 Affiliation Country: United States
 Affiliation Zip: 30339
 Affiliation Phone: (770) 433-8211

A2
South
< 1/8
0.108 mi.
568 ft.

HOME DEPOT 1013
1151 W LUGONIA AVE
REDLANDS, CA 92374
Site 2 of 5 in cluster A

RCRA-SQG 1009216527
HAZNET CAR000169136
HWTS

Relative:
Higher
Actual:
1286 ft.

RCRA-SQG: 20210810
 Date Form Received by Agency: 20210810
 Handler Name: HOME DEPOT 1013
 Handler Address: 1151 W LUGONIA AVE
 Handler City,State,Zip: REDLANDS, CA 92374
 EPA ID: CAR000169136
 Contact Name: ASHLEY CAMPBELL
 Contact Address: CHEMICAL RD
 Contact City,State,Zip: PASADENA, TX 77507
 Contact Telephone: 281-842-0809
 Contact Fax: Not reported
 Contact Email: ACAMPBELL@HARSCO.COM
 Contact Title: COMPLIANCE & REGULATORY AFFAIRS SPECIALIST
 EPA Region: 09
 Land Type: Private
 Federal Waste Generator Description: Small Quantity Generator
 Non-Notifier: Not reported
 Biennial Report Cycle: Not reported
 Accessibility: Not reported
 Active Site Indicator: Handler Activities
 State District Owner: Not reported
 State District: Not reported
 Mailing Address: GREY HAWK CT, SUITE 200
 Mailing City,State,Zip: CARLSBAD, CA 92010
 Owner Name: HOME DEPOT USA
 Owner Type: Private
 Operator Name: HOME DEPOT USA
 Operator Type: Private
 Short-Term Generator Activity: No
 Importer Activity: No
 Mixed Waste Generator: No
 Transporter Activity: No
 Transfer Facility Activity: No
 Recycler Activity with Storage: No
 Small Quantity On-Site Burner Exemption: No
 Smelting Melting and Refining Furnace Exemption: No
 Underground Injection Control: No
 Off-Site Waste Receipt: No
 Universal Waste Indicator: No
 Universal Waste Destination Facility: No
 Federal Universal Waste: No
 Active Site Fed-Reg Treatment Storage and Disposal Facility: Not reported

Map ID
 Direction
 Distance
 Elevation

MAP FINDINGS

Site

Database(s)

EDR ID Number
 EPA ID Number

HOME DEPOT 1013 (Continued)

1009216527

Active Site Converter Treatment storage and Disposal Facility:	Not reported
Active Site State-Reg Treatment Storage and Disposal Facility:	Not reported
Active Site State-Reg Handler:	---
Federal Facility Indicator:	Not reported
Hazardous Secondary Material Indicator:	N
Sub-Part K Indicator:	Not reported
Commercial TSD Indicator:	No
Treatment Storage and Disposal Type:	Not reported
2018 GPRA Permit Baseline:	Not on the Baseline
2018 GPRA Renewals Baseline:	Not on the Baseline
Permit Renewals Workload Universe:	Not reported
Permit Workload Universe:	Not reported
Permit Progress Universe:	Not reported
Post-Closure Workload Universe:	Not reported
Closure Workload Universe:	Not reported
202 GPRA Corrective Action Baseline:	No
Corrective Action Workload Universe:	No
Subject to Corrective Action Universe:	No
Non-TSDFs Where RCRA CA has Been Imposed Universe:	No
TSDFs Potentially Subject to CA Under 3004 (u)/(v) Universe:	No
TSDFs Only Subject to CA under Discretionary Auth Universe:	No
Corrective Action Priority Ranking:	No NCAPS ranking
Environmental Control Indicator:	No
Institutional Control Indicator:	No
Human Exposure Controls Indicator:	N/A
Groundwater Controls Indicator:	N/A
Operating TSDF Universe:	Not reported
Full Enforcement Universe:	Not reported
Significant Non-Complier Universe:	No
Unaddressed Significant Non-Complier Universe:	No
Addressed Significant Non-Complier Universe:	No
Significant Non-Complier With a Compliance Schedule Universe:	No
Financial Assurance Required:	Not reported
Handler Date of Last Change:	20210820
Recognized Trader-Importer:	No
Recognized Trader-Exporter:	No
Importer of Spent Lead Acid Batteries:	No
Exporter of Spent Lead Acid Batteries:	No
Recycler Activity Without Storage:	No
Manifest Broker:	No
Sub-Part P Indicator:	No

Hazardous Waste Summary:

Waste Code:	D001
Waste Description:	IGNITABLE WASTE
Waste Code:	D002
Waste Description:	CORROSIVE WASTE
Waste Code:	D003
Waste Description:	REACTIVE WASTE
Waste Code:	D005
Waste Description:	BARIUM
Waste Code:	D006

Map ID
Direction
Distance
Elevation

MAP FINDINGS

Site

Database(s)

EDR ID Number
EPA ID Number

HOME DEPOT 1013 (Continued)

1009216527

Waste Description:	CADMIUM
Waste Code:	D007
Waste Description:	CHROMIUM
Waste Code:	D008
Waste Description:	LEAD
Waste Code:	D009
Waste Description:	MERCURY
Waste Code:	D010
Waste Description:	SELENIUM
Waste Code:	D011
Waste Description:	SILVER
Waste Code:	D016
Waste Description:	2,4-D (2,4-DICHLOROPHENOXYACETIC ACID)
Waste Code:	D018
Waste Description:	BENZENE
Waste Code:	D035
Waste Description:	METHYL ETHYL KETONE
Waste Code:	F003
Waste Description:	THE FOLLOWING SPENT NONHALOGENATED SOLVENTS: XYLENE, ACETONE, ETHYL ACETATE, ETHYL BENZENE, ETHYL ETHER, METHYL ISOBUTYL KETONE, N-BUTYL ALCOHOL, CYCLOHEXANONE, AND METHANOL; ALL SPENT SOLVENT MIXTURES/BLENDS CONTAINING, BEFORE USE, ONLY THE ABOVE SPENT NONHALOGENATED SOLVENTS; AND ALL SPENT SOLVENT MIXTURES/BLENDS CONTAINING, BEFORE USE, ONE OR MORE OF THE ABOVE NONHALOGENATED SOLVENTS, AND A TOTAL OF TEN PERCENT OR MORE (BY VOLUME) OF ONE OR MORE OF THOSE SOLVENTS LISTED IN F001, F002, F004, AND F005; AND STILL BOTTOMS FROM THE RECOVERY OF THESE SPENT SOLVENTS AND SPENT SOLVENT MIXTURES.
Waste Code:	F005
Waste Description:	THE FOLLOWING SPENT NONHALOGENATED SOLVENTS: TOLUENE, METHYL ETHYL KETONE, CARBON DISULFIDE, ISOBUTANOL, PYRIDINE, BENZENE, 2-ETHOXYETHANOL, AND 2-NITROPROPANE; ALL SPENT SOLVENT MIXTURES/BLENDS CONTAINING, BEFORE USE, A TOTAL OF TEN PERCENT OR MORE (BY VOLUME) OF ONE OR MORE OF THE ABOVE NONHALOGENATED SOLVENTS OR THOSE SOLVENTS LISTED IN F001, F002, OR F004; AND STILL BOTTOMS FROM THE RECOVERY OF THESE SPENT SOLVENTS AND SPENT SOLVENT MIXTURES.
Waste Code:	U002
Waste Description:	2-PROPANONE (I) (OR) ACETONE (I)
Waste Code:	U240
Waste Description:	2,4-D, SALTS & ESTERS (OR) ACETIC ACID, (2,4-DICHLOROPHENOXY)-, SALTS & ESTERS (OR) DICHLOROPHENOXYACETIC ACID 2,4-D
Waste Code:	U279
Waste Description:	U279

Map ID
Direction
Distance
Elevation

MAP FINDINGS

Site

Database(s)

EDR ID Number
EPA ID Number

HOME DEPOT 1013 (Continued)

1009216527

Handler - Owner Operator:

Owner/Operator Indicator: Operator
Owner/Operator Name: HOME DEPOT USA
Legal Status: Private
Date Became Current: 20010628
Date Ended Current: Not reported
Owner/Operator Address: Not reported
Owner/Operator City,State,Zip: Not reported
Owner/Operator Telephone: Not reported
Owner/Operator Telephone Ext: Not reported
Owner/Operator Fax: Not reported
Owner/Operator Email: Not reported

Owner/Operator Indicator: Operator
Owner/Operator Name: HOME DEPOT USA
Legal Status: Private
Date Became Current: 20010628
Date Ended Current: Not reported
Owner/Operator Address: Not reported
Owner/Operator City,State,Zip: Not reported
Owner/Operator Telephone: Not reported
Owner/Operator Telephone Ext: Not reported
Owner/Operator Fax: Not reported
Owner/Operator Email: Not reported

Owner/Operator Indicator: Owner
Owner/Operator Name: HOME DEPOT USA
Legal Status: Private
Date Became Current: 20010628
Date Ended Current: Not reported
Owner/Operator Address: 2455 PACES FERRY RD
Owner/Operator City,State,Zip: ATLANTA, GA 30339
Owner/Operator Telephone: Not reported
Owner/Operator Telephone Ext: Not reported
Owner/Operator Fax: Not reported
Owner/Operator Email: Not reported

Owner/Operator Indicator: Owner
Owner/Operator Name: HOME DEPOT USA
Legal Status: Private
Date Became Current: 20010628
Date Ended Current: Not reported
Owner/Operator Address: 2455 PACES FERRY RD
Owner/Operator City,State,Zip: ATLANTA, GA 30339
Owner/Operator Telephone: Not reported
Owner/Operator Telephone Ext: Not reported
Owner/Operator Fax: Not reported
Owner/Operator Email: Not reported

Historic Generators:

Receive Date: 20050629
Handler Name: HOME DEPOT USA INC HD 1013
Federal Waste Generator Description: Small Quantity Generator
State District Owner: Not reported
Large Quantity Handler of Universal Waste: No
Recognized Trader Importer: No

Map ID
Direction
Distance
Elevation

MAP FINDINGS

Site

Database(s)

EDR ID Number
EPA ID Number

HOME DEPOT 1013 (Continued)

1009216527

Recognized Trader Exporter: No
Spent Lead Acid Battery Importer: No
Spent Lead Acid Battery Exporter: No
Current Record: No
Non Storage Recycler Activity: Not reported
Electronic Manifest Broker: Not reported

Receive Date: 20210810
Handler Name: HOME DEPOT 1013
Federal Waste Generator Description: Small Quantity Generator
State District Owner: Not reported
Large Quantity Handler of Universal Waste: No
Recognized Trader Importer: No
Recognized Trader Exporter: No
Spent Lead Acid Battery Importer: No
Spent Lead Acid Battery Exporter: No
Current Record: Yes
Non Storage Recycler Activity: No
Electronic Manifest Broker: No

List of NAICS Codes and Descriptions:

NAICS Code: 44411
NAICS Description: HOME CENTERS

Facility Has Received Notices of Violations:

Violations: No Violations Found

Evaluation Action Summary:

Evaluations: No Evaluations Found

HAZNET:

Name: HOME DEPOT #1013
Address: 1151 W LUGONIA AVE
Address 2: Not reported
City,State,Zip: REDLANDS, CA 775070000
Contact: ASHLEY CAMPBELL
Telephone: 7139855472
Mailing Name: Not reported
Mailing Address: 9950 CHEMICAL ROAD

Year: 2019
Gepaid: CAR000169136
TSD EPA ID: CAD008364432
CA Waste Code: 331 - Off-specification, aged or surplus organics
Disposal Method: H141 - Storage, Bulking, And/Or Transfer Off Site--No Treatment/Reovery (H010-H129) Or (H131-H135)
Tons: 0.58450

Year: 2019
Gepaid: CAR000169136
TSD EPA ID: CAD008364432
CA Waste Code: 181 - Other inorganic solid waste
Disposal Method: H141 - Storage, Bulking, And/Or Transfer Off Site--No Treatment/Reovery (H010-H129) Or (H131-H135)

Map ID
Direction
Distance
Elevation

MAP FINDINGS

Site

Database(s)

EDR ID Number
EPA ID Number

HOME DEPOT 1013 (Continued)

1009216527

Tons:	0.48450
Year:	2019
Gepaid:	CAR000169136
TSD EPA ID:	NVD980895338
CA Waste Code:	181 - Other inorganic solid waste
Disposal Method:	H141 - Storage, Bulking, And/Or Transfer Off Site--No Treatment/Reovery (H010-H129) Or (H131-H135)
Tons:	0.05300
Year:	2019
Gepaid:	CAR000169136
TSD EPA ID:	CAD008364432
CA Waste Code:	343 - Unspecified organic liquid mixture
Disposal Method:	H141 - Storage, Bulking, And/Or Transfer Off Site--No Treatment/Reovery (H010-H129) Or (H131-H135)
Tons:	0.01400
Year:	2019
Gepaid:	CAR000169136
TSD EPA ID:	AZR000515924
CA Waste Code:	331 - Off-specification, aged or surplus organics
Disposal Method:	H141 - Storage, Bulking, And/Or Transfer Off Site--No Treatment/Reovery (H010-H129) Or (H131-H135)
Tons:	0.20550
Year:	2019
Gepaid:	CAR000169136
TSD EPA ID:	CAD008364432
CA Waste Code:	122 - Alkaline solution without metals pH >= 12.5
Disposal Method:	H141 - Storage, Bulking, And/Or Transfer Off Site--No Treatment/Reovery (H010-H129) Or (H131-H135)
Tons:	0.37750
Year:	2019
Gepaid:	CAR000169136
TSD EPA ID:	CAD008364432
CA Waste Code:	213 - Hydrocarbon solvents (benzene, hexane, Stoddard, Etc.)
Disposal Method:	H141 - Storage, Bulking, And/Or Transfer Off Site--No Treatment/Reovery (H010-H129) Or (H131-H135)
Tons:	0.10300
Year:	2019
Gepaid:	CAR000169136
TSD EPA ID:	CAD980884183
CA Waste Code:	141 - Off-specification, aged or surplus inorganics
Disposal Method:	H141 - Storage, Bulking, And/Or Transfer Off Site--No Treatment/Reovery (H010-H129) Or (H131-H135)
Tons:	0.01000
Year:	2019
Gepaid:	CAR000169136
TSD EPA ID:	NVD980895338
CA Waste Code:	214 - Unspecified solvent mixture
Disposal Method:	H141 - Storage, Bulking, And/Or Transfer Off Site--No Treatment/Reovery (H010-H129) Or (H131-H135)
Tons:	0.75050

Map ID
Direction
Distance
Elevation

MAP FINDINGS

Site

Database(s)

EDR ID Number
EPA ID Number

HOME DEPOT 1013 (Continued)

1009216527

Year: 2019
Gepaid: CAR000169136
TSD EPA ID: AZR000515924
CA Waste Code: 221 - Waste oil and mixed oil
Disposal Method: H141 - Storage, Bulking, And/Or Transfer Off Site--No Treatment/Reovery (H010-H129) Or (H131-H135)
Tons: 0.69250

[Click this hyperlink](#) while viewing on your computer to access 115 additional CA HAZNET: record(s) in the EDR Site Report.

Additional Info:

Year: 2013
Gen EPA ID: CAR000169136

Shipment Date: 20131227
Creation Date: 3/1/2014 22:15:07
Receipt Date: 20140106
Manifest ID: 000665062PSC
Trans EPA ID: CAD008364432
Trans Name: RHO CHEM LLC
Trans 2 EPA ID: CAD983649880
Trans 2 Name: PSC ENVIRONMENTAL SERVICES OF POMONA LP
TSD EPA ID: CAD008364432
Trans Name: RHO CHEM LLC
TSD EPA Alt ID: Not reported
TSD EPA Alt Name: Not reported
Waste Code Description: 331 - Off-specification, aged, or surplus organics
RCRA Code: D016
Meth Code: H141 - Storage, Bulking, And/Or Transfer Off Site--No Treatment/Reovery (H010-H129) Or (H131-H135)

Quantity Tons: 0.0195
Waste Quantity: 39
Quantity Unit: P
Additional Code 1: D008
Additional Code 2: D007
Additional Code 3: D005
Additional Code 4: D001
Additional Code 5: Not reported

Shipment Date: 20131227
Creation Date: 3/1/2014 22:15:07
Receipt Date: 20140106
Manifest ID: 000665062PSC
Trans EPA ID: CAD008364432
Trans Name: RHO CHEM LLC
Trans 2 EPA ID: CAD983649880
Trans 2 Name: PSC ENVIRONMENTAL SERVICES OF POMONA LP
TSD EPA ID: CAD008364432
Trans Name: RHO CHEM LLC
TSD EPA Alt ID: Not reported
TSD EPA Alt Name: Not reported
Waste Code Description: - Not reported
RCRA Code: Not reported
Meth Code: H141 - Storage, Bulking, And/Or Transfer Off Site--No Treatment/Reovery (H010-H129) Or (H131-H135)

Map ID
Direction
Distance
Elevation

MAP FINDINGS

Site

Database(s)

EDR ID Number
EPA ID Number

HOME DEPOT 1013 (Continued)

1009216527

Quantity Tons:	0.0025
Waste Quantity:	5
Quantity Unit:	P
Additional Code 1:	Not reported
Additional Code 2:	Not reported
Additional Code 3:	Not reported
Additional Code 4:	Not reported
Additional Code 5:	Not reported
Shipment Date:	20131227
Creation Date:	3/1/2014 22:15:07
Receipt Date:	20140106
Manifest ID:	000665062PSC
Trans EPA ID:	CAD008364432
Trans Name:	RHO CHEM LLC
Trans 2 EPA ID:	CAD983649880
Trans 2 Name:	PSC ENVIRONMENTAL SERVICES OF POMONA LP
TSDf EPA ID:	CAD008364432
Trans Name:	RHO CHEM LLC
TSDf Alt EPA ID:	Not reported
TSDf Alt Name:	Not reported
Waste Code Description:	214 - Unspecified solvent mixture
RCRA Code:	D035
Meth Code:	H061 - Fuel Blending Prior To Energy Recovery At Another Site
Quantity Tons:	0.004
Waste Quantity:	8
Quantity Unit:	P
Additional Code 1:	D018
Additional Code 2:	D001
Additional Code 3:	Not reported
Additional Code 4:	Not reported
Additional Code 5:	Not reported
Shipment Date:	20131227
Creation Date:	3/1/2014 22:15:07
Receipt Date:	20140106
Manifest ID:	000665062PSC
Trans EPA ID:	CAD008364432
Trans Name:	RHO CHEM LLC
Trans 2 EPA ID:	CAD983649880
Trans 2 Name:	PSC ENVIRONMENTAL SERVICES OF POMONA LP
TSDf EPA ID:	CAD008364432
Trans Name:	RHO CHEM LLC
TSDf Alt EPA ID:	Not reported
TSDf Alt Name:	Not reported
Waste Code Description:	122 - Alkaline solution without metals (pH > 12.5
RCRA Code:	D002
Meth Code:	H141 - Storage, Bulking, And/Or Transfer Off Site--No Treatment/Reovery (H010-H129) Or (H131-H135)
Quantity Tons:	0.0055
Waste Quantity:	11
Quantity Unit:	P
Additional Code 1:	Not reported
Additional Code 2:	Not reported
Additional Code 3:	Not reported
Additional Code 4:	Not reported
Additional Code 5:	Not reported

Map ID
Direction
Distance
Elevation

MAP FINDINGS

Site

Database(s)

EDR ID Number
EPA ID Number

HOME DEPOT 1013 (Continued)

1009216527

Shipment Date: 20131227
Creation Date: Not reported
Receipt Date: Not reported
Manifest ID: 000665062PSC
Trans EPA ID: CAD008364432
Trans Name: RHO CHEM LLC
Trans 2 EPA ID: CAD983649880
Trans 2 Name: PSC ENVIRONMENTAL SERVICES OF POMONA LP
TSDf EPA ID: CAD008364432
Trans Name: RHO CHEM LLC
TSDf Alt EPA ID: Not reported
TSDf Alt Name: Not reported
Waste Code Description: - Not reported
RCRA Code: Not reported
Meth Code: H141 - Storage, Bulking, And/Or Transfer Off Site--No Treatment/Reovery (H010-H129) Or (H131-H135)

Quantity Tons: 0.0045
Waste Quantity: 9
Quantity Unit: P
Additional Code 1: Not reported
Additional Code 2: Not reported
Additional Code 3: Not reported
Additional Code 4: Not reported
Additional Code 5: Not reported

Shipment Date: 20131227
Creation Date: Not reported
Receipt Date: Not reported
Manifest ID: 000665062PSC
Trans EPA ID: CAD008364432
Trans Name: RHO CHEM LLC
Trans 2 EPA ID: CAD983649880
Trans 2 Name: PSC ENVIRONMENTAL SERVICES OF POMONA LP
TSDf EPA ID: CAD008364432
Trans Name: RHO CHEM LLC
TSDf Alt EPA ID: Not reported
TSDf Alt Name: Not reported
Waste Code Description: - Not reported
RCRA Code: Not reported
Meth Code: H141 - Storage, Bulking, And/Or Transfer Off Site--No Treatment/Reovery (H010-H129) Or (H131-H135)

Quantity Tons: 0.019
Waste Quantity: 38
Quantity Unit: P
Additional Code 1: Not reported
Additional Code 2: Not reported
Additional Code 3: Not reported
Additional Code 4: Not reported
Additional Code 5: Not reported

Shipment Date: 20131227
Creation Date: Not reported
Receipt Date: Not reported
Manifest ID: 000665062PSC
Trans EPA ID: CAD008364432
Trans Name: RHO CHEM LLC
Trans 2 EPA ID: CAD983649880

Map ID
Direction
Distance
Elevation

MAP FINDINGS

Site

Database(s)

EDR ID Number
EPA ID Number

HOME DEPOT 1013 (Continued)

1009216527

Trans 2 Name:	PSC ENVIRONMENTAL SERVICES OF POMONA LP
TSDF EPA ID:	CAD008364432
Trans Name:	RHO CHEM LLC
TSDF Alt EPA ID:	Not reported
TSDF Alt Name:	Not reported
Waste Code Description:	352 - Other organic solids
RCRA Code:	Not reported
Meth Code:	H141 - Storage, Bulking, And/Or Transfer Off Site--No Treatment/Reovery (H010-H129) Or (H131-H135)
Quantity Tons:	0.056
Waste Quantity:	112
Quantity Unit:	P
Additional Code 1:	Not reported
Additional Code 2:	Not reported
Additional Code 3:	Not reported
Additional Code 4:	Not reported
Additional Code 5:	Not reported
Shipment Date:	20131227
Creation Date:	Not reported
Receipt Date:	Not reported
Manifest ID:	000665062PSC
Trans EPA ID:	CAD008364432
Trans Name:	RHO CHEM LLC
Trans 2 EPA ID:	CAD983649880
Trans 2 Name:	PSC ENVIRONMENTAL SERVICES OF POMONA LP
TSDF EPA ID:	CAD008364432
Trans Name:	RHO CHEM LLC
TSDF Alt EPA ID:	Not reported
TSDF Alt Name:	Not reported
Waste Code Description:	291 - Latex waste
RCRA Code:	Not reported
Meth Code:	H141 - Storage, Bulking, And/Or Transfer Off Site--No Treatment/Reovery (H010-H129) Or (H131-H135)
Quantity Tons:	0.0395
Waste Quantity:	79
Quantity Unit:	P
Additional Code 1:	Not reported
Additional Code 2:	Not reported
Additional Code 3:	Not reported
Additional Code 4:	Not reported
Additional Code 5:	Not reported
Shipment Date:	20131227
Creation Date:	Not reported
Receipt Date:	Not reported
Manifest ID:	000665062PSC
Trans EPA ID:	CAD008364432
Trans Name:	RHO CHEM LLC
Trans 2 EPA ID:	CAD983649880
Trans 2 Name:	PSC ENVIRONMENTAL SERVICES OF POMONA LP
TSDF EPA ID:	CAD008364432
Trans Name:	RHO CHEM LLC
TSDF Alt EPA ID:	Not reported
TSDF Alt Name:	Not reported
Waste Code Description:	213 - Hydrocarbon solvents (benzene, hexane, Stoddard, etc.
RCRA Code:	D018

Map ID
Direction
Distance
Elevation

MAP FINDINGS

Site

Database(s)

EDR ID Number
EPA ID Number

HOME DEPOT 1013 (Continued)

1009216527

Meth Code: H061 - Fuel Blending Prior To Energy Recovery At Another Site
Quantity Tons: 0.0665
Waste Quantity: 133
Quantity Unit: P
Additional Code 1: D001
Additional Code 2: Not reported
Additional Code 3: Not reported
Additional Code 4: Not reported
Additional Code 5: Not reported

Shipment Date: 20131219
Creation Date: Not reported
Receipt Date: Not reported
Manifest ID: 000661555PSC
Trans EPA ID: CAD008364432
Trans Name: RHO CHEM LLC
Trans 2 EPA ID: CAD983649880
Trans 2 Name: PSC ENVIRONMENTAL SERVICES OF POMONA LP
TSDf EPA ID: CAD008364432
Trans Name: RHO CHEM LLC
TSDf Alt EPA ID: Not reported
TSDf Alt Name: Not reported
Waste Code Description: 352 - Other organic solids
RCRA Code: Not reported
Meth Code: H141 - Storage, Bulking, And/Or Transfer Off Site--No Treatment/Reovery (H010-H129) Or (H131-H135)

Quantity Tons: 0.0645
Waste Quantity: 129
Quantity Unit: P
Additional Code 1: Not reported
Additional Code 2: Not reported
Additional Code 3: Not reported
Additional Code 4: Not reported
Additional Code 5: Not reported

Additional Info:
Year: 2012
Gen EPA ID: CAR000169136

Shipment Date: 20121212
Creation Date: 3/21/2013 22:15:06
Receipt Date: 20121231
Manifest ID: 000423043PSC
Trans EPA ID: CAD008364432
Trans Name: RHO CHEM LLC
Trans 2 EPA ID: CAD983649880
Trans 2 Name: PSC ENVIRONMENTAL SERVICES OF POMONA LP
TSDf EPA ID: CAD008364432
Trans Name: RHO CHEM LLC
TSDf Alt EPA ID: Not reported
TSDf Alt Name: Not reported
Waste Code Description: 331 - Off-specification, aged, or surplus organics
RCRA Code: D035
Meth Code: H141 - Storage, Bulking, And/Or Transfer Off Site--No Treatment/Reovery (H010-H129) Or (H131-H135)

Quantity Tons: 0.0615
Waste Quantity: 123

Map ID
Direction
Distance
Elevation

MAP FINDINGS

Site

Database(s)

EDR ID Number
EPA ID Number

HOME DEPOT 1013 (Continued)

1009216527

Quantity Unit:	P
Additional Code 1:	D008
Additional Code 2:	D007
Additional Code 3:	D005
Additional Code 4:	D001
Additional Code 5:	Not reported
Shipment Date:	20121212
Creation Date:	3/21/2013 22:15:06
Receipt Date:	20121231
Manifest ID:	000423043PSC
Trans EPA ID:	CAD008364432
Trans Name:	RHO CHEM LLC
Trans 2 EPA ID:	CAD983649880
Trans 2 Name:	PSC ENVIRONMENTAL SERVICES OF POMONA LP
TSDF EPA ID:	CAD008364432
Trans Name:	RHO CHEM LLC
TSDF Alt EPA ID:	Not reported
TSDF Alt Name:	Not reported
Waste Code Description:	214 - Unspecified solvent mixture
RCRA Code:	D035
Meth Code:	H061 - Fuel Blending Prior To Energy Recovery At Another Site
Quantity Tons:	0.045
Waste Quantity:	90
Quantity Unit:	P
Additional Code 1:	D001
Additional Code 2:	Not reported
Additional Code 3:	Not reported
Additional Code 4:	Not reported
Additional Code 5:	Not reported
Shipment Date:	20121212
Creation Date:	Not reported
Receipt Date:	Not reported
Manifest ID:	000423043PSC
Trans EPA ID:	CAD008364432
Trans Name:	RHO CHEM LLC
Trans 2 EPA ID:	CAD983649880
Trans 2 Name:	PSC ENVIRONMENTAL SERVICES OF POMONA LP
TSDF EPA ID:	CAD008364432
Trans Name:	RHO CHEM LLC
TSDF Alt EPA ID:	Not reported
TSDF Alt Name:	Not reported
Waste Code Description:	- Not reported
RCRA Code:	Not reported
Meth Code:	H141 - Storage, Bulking, And/Or Transfer Off Site--No Treatment/Reovery (H010-H129) Or (H131-H135)
Quantity Tons:	0.04
Waste Quantity:	80
Quantity Unit:	P
Additional Code 1:	Not reported
Additional Code 2:	Not reported
Additional Code 3:	Not reported
Additional Code 4:	Not reported
Additional Code 5:	Not reported
Shipment Date:	20121212

Map ID
Direction
Distance
Elevation

MAP FINDINGS

Site

Database(s)

EDR ID Number
EPA ID Number

HOME DEPOT 1013 (Continued)

1009216527

Creation Date:	Not reported
Receipt Date:	Not reported
Manifest ID:	000423043PSC
Trans EPA ID:	CAD008364432
Trans Name:	RHO CHEM LLC
Trans 2 EPA ID:	CAD983649880
Trans 2 Name:	PSC ENVIRONMENTAL SERVICES OF POMONA LP
TSDf EPA ID:	CAD008364432
Trans Name:	RHO CHEM LLC
TSDf Alt EPA ID:	Not reported
TSDf Alt Name:	Not reported
Waste Code Description:	- Not reported
RCRA Code:	Not reported
Meth Code:	H141 - Storage, Bulking, And/Or Transfer Off Site--No Treatment/Reovery (H010-H129) Or (H131-H135)
Quantity Tons:	Not reported
Waste Quantity:	Not reported
Quantity Unit:	Not reported
Additional Code 1:	Not reported
Additional Code 2:	Not reported
Additional Code 3:	Not reported
Additional Code 4:	Not reported
Additional Code 5:	Not reported
Shipment Date:	20121212
Creation Date:	Not reported
Receipt Date:	Not reported
Manifest ID:	000423043PSC
Trans EPA ID:	CAD008364432
Trans Name:	RHO CHEM LLC
Trans 2 EPA ID:	CAD983649880
Trans 2 Name:	PSC ENVIRONMENTAL SERVICES OF POMONA LP
TSDf EPA ID:	CAD008364432
Trans Name:	RHO CHEM LLC
TSDf Alt EPA ID:	Not reported
TSDf Alt Name:	Not reported
Waste Code Description:	- Not reported
RCRA Code:	Not reported
Meth Code:	H141 - Storage, Bulking, And/Or Transfer Off Site--No Treatment/Reovery (H010-H129) Or (H131-H135)
Quantity Tons:	0.003
Waste Quantity:	6
Quantity Unit:	P
Additional Code 1:	Not reported
Additional Code 2:	Not reported
Additional Code 3:	Not reported
Additional Code 4:	Not reported
Additional Code 5:	Not reported
Shipment Date:	20121212
Creation Date:	Not reported
Receipt Date:	Not reported
Manifest ID:	000423043PSC
Trans EPA ID:	CAD008364432
Trans Name:	RHO CHEM LLC
Trans 2 EPA ID:	CAD983649880
Trans 2 Name:	PSC ENVIRONMENTAL SERVICES OF POMONA LP

Map ID
Direction
Distance
Elevation

MAP FINDINGS

Site

Database(s)

EDR ID Number
EPA ID Number

HOME DEPOT 1013 (Continued)

1009216527

TSDF EPA ID: CAD008364432
Trans Name: RHO CHEM LLC
TSDF Alt EPA ID: Not reported
TSDF Alt Name: Not reported
Waste Code Description: 221 - Waste oil and mixed oil
RCRA Code: Not reported
Meth Code: H141 - Storage, Bulking, And/Or Transfer Off Site--No Treatment/Reovery (H010-H129) Or (H131-H135)

Quantity Tons: 0.19
Waste Quantity: 50
Quantity Unit: G
Additional Code 1: Not reported
Additional Code 2: Not reported
Additional Code 3: Not reported
Additional Code 4: Not reported
Additional Code 5: Not reported

Shipment Date: 20121212
Creation Date: Not reported
Receipt Date: Not reported
Manifest ID: 000423043PSC
Trans EPA ID: CAD008364432
Trans Name: RHO CHEM LLC
Trans 2 EPA ID: CAD983649880
Trans 2 Name: PSC ENVIRONMENTAL SERVICES OF POMONA LP
TSDF EPA ID: CAD008364432
Trans Name: RHO CHEM LLC
TSDF Alt EPA ID: Not reported
TSDF Alt Name: Not reported
Waste Code Description: 291 - Latex waste
RCRA Code: Not reported
Meth Code: H141 - Storage, Bulking, And/Or Transfer Off Site--No Treatment/Reovery (H010-H129) Or (H131-H135)

Quantity Tons: 0.2125
Waste Quantity: 425
Quantity Unit: P
Additional Code 1: Not reported
Additional Code 2: Not reported
Additional Code 3: Not reported
Additional Code 4: Not reported
Additional Code 5: Not reported

Shipment Date: 20121212
Creation Date: 3/21/2013 22:15:06
Receipt Date: 20121231
Manifest ID: 000423043PSC
Trans EPA ID: CAD008364432
Trans Name: RHO CHEM LLC
Trans 2 EPA ID: CAD983649880
Trans 2 Name: PSC ENVIRONMENTAL SERVICES OF POMONA LP
TSDF EPA ID: CAD008364432
Trans Name: RHO CHEM LLC
TSDF Alt EPA ID: Not reported
TSDF Alt Name: Not reported
Waste Code Description: 291 - Latex waste
RCRA Code: Not reported
Meth Code: H141 - Storage, Bulking, And/Or Transfer Off Site--No

Map ID
Direction
Distance
Elevation

MAP FINDINGS

Site

Database(s)

EDR ID Number
EPA ID Number

HOME DEPOT 1013 (Continued)

1009216527

Quantity Tons:	0.05
Waste Quantity:	100
Quantity Unit:	P
Additional Code 1:	Not reported
Additional Code 2:	Not reported
Additional Code 3:	Not reported
Additional Code 4:	Not reported
Additional Code 5:	Not reported
Shipment Date:	20121212
Creation Date:	3/21/2013 22:15:06
Receipt Date:	20121231
Manifest ID:	000423043PSC
Trans EPA ID:	CAD008364432
Trans Name:	RHO CHEM LLC
Trans 2 EPA ID:	CAD983649880
Trans 2 Name:	PSC ENVIRONMENTAL SERVICES OF POMONA LP
TSDf EPA ID:	CAD008364432
Trans Name:	RHO CHEM LLC
TSDf Alt EPA ID:	Not reported
TSDf Alt Name:	Not reported
Waste Code Description:	122 - Alkaline solution without metals (pH > 12.5
RCRA Code:	D002
Meth Code:	H141 - Storage, Bulking, And/Or Transfer Off Site--No Treatment/Reovery (H010-H129) Or (H131-H135)
Quantity Tons:	0.005
Waste Quantity:	10
Quantity Unit:	P
Additional Code 1:	Not reported
Additional Code 2:	Not reported
Additional Code 3:	Not reported
Additional Code 4:	Not reported
Additional Code 5:	Not reported
Shipment Date:	20121029
Creation Date:	1/13/2013 22:15:06
Receipt Date:	20121107
Manifest ID:	000397158PSC
Trans EPA ID:	CAD008364432
Trans Name:	RHO CHEM LLC
Trans 2 EPA ID:	CAD983649880
Trans 2 Name:	PSC ENVIRONMENTAL SERVICES OF POMONA LP
TSDf EPA ID:	CAD008364432
Trans Name:	RHO CHEM LLC
TSDf Alt EPA ID:	Not reported
TSDf Alt Name:	Not reported
Waste Code Description:	122 - Alkaline solution without metals (pH > 12.5
RCRA Code:	D002
Meth Code:	H141 - Storage, Bulking, And/Or Transfer Off Site--No Treatment/Reovery (H010-H129) Or (H131-H135)
Quantity Tons:	0.0105
Waste Quantity:	21
Quantity Unit:	P
Additional Code 1:	Not reported
Additional Code 2:	Not reported
Additional Code 3:	Not reported

Map ID
Direction
Distance
Elevation

MAP FINDINGS

Site

Database(s)

EDR ID Number
EPA ID Number

HOME DEPOT 1013 (Continued)

1009216527

Additional Code 4: Not reported
Additional Code 5: Not reported

Additional Info:

Year: 2017
Gen EPA ID: CAR000169136

Shipment Date: 20171228
Creation Date: Not reported
Receipt Date: Not reported
Manifest ID: 001729953PSC
Trans EPA ID: MNS000110924
Trans Name: STERICYCLE SPECIALTY WASTE SOLUTIONS INC
Trans 2 EPA ID: CAR000217554
Trans 2 Name: CRUZ CONTAINERS LOGISTICS INC
TSDf EPA ID: CAD008364432
Trans Name: RHO CHEM LLC
TSDf Alt EPA ID: Not reported
TSDf Alt Name: Not reported
Waste Code Description: 122 - Alkaline solution without metals (pH > 12.5)
RCRA Code: D002
Meth Code: H141 - Storage, Bulking, And/Or Transfer Off Site--No Treatment/Reovery (H010-H129) Or (H131-H135)

Quantity Tons: 0.003
Waste Quantity: 6
Quantity Unit: P
Additional Code 1: Not reported
Additional Code 2: Not reported
Additional Code 3: Not reported
Additional Code 4: Not reported
Additional Code 5: Not reported

Shipment Date: 20171228
Creation Date: Not reported
Receipt Date: Not reported
Manifest ID: 001729953PSC
Trans EPA ID: MNS000110924
Trans Name: STERICYCLE SPECIALTY WASTE SOLUTIONS INC
Trans 2 EPA ID: CAR000217554
Trans 2 Name: CRUZ CONTAINERS LOGISTICS INC
TSDf EPA ID: CAD008364432
Trans Name: RHO CHEM LLC
TSDf Alt EPA ID: Not reported
TSDf Alt Name: Not reported
Waste Code Description: 213 - Hydrocarbon solvents (benzene, hexane, Stoddard, etc.)
RCRA Code: D018
Meth Code: H061 - Fuel Blending Prior To Energy Recovery At Another Site

Quantity Tons: 0.014
Waste Quantity: 28
Quantity Unit: P
Additional Code 1: D001
Additional Code 2: Not reported
Additional Code 3: Not reported
Additional Code 4: Not reported
Additional Code 5: Not reported

Shipment Date: 20171228

Map ID
Direction
Distance
Elevation

MAP FINDINGS

Site

Database(s)

EDR ID Number
EPA ID Number

HOME DEPOT 1013 (Continued)

1009216527

Creation Date: 8/7/2018 18:30:18
Receipt Date: 20180104
Manifest ID: 001729953PSC
Trans EPA ID: MNS000110924
Trans Name: STERICYCLE SPECIALTY WASTE SOLUTIONS INC
Trans 2 EPA ID: CAR000217554
Trans 2 Name: CRUZ CONTAINERS LOGISTICS INC
TSDf EPA ID: CAD008364432
Trans Name: RHO CHEM LLC
TSDf Alt EPA ID: Not reported
TSDf Alt Name: Not reported
Waste Code Description: 352 - Other organic solids
RCRA Code: Not reported
Meth Code: H141 - Storage, Bulking, And/Or Transfer Off Site--No Treatment/Reovery (H010-H129) Or (H131-H135)

Quantity Tons: 0.0535
Waste Quantity: 107
Quantity Unit: P
Additional Code 1: Not reported
Additional Code 2: Not reported
Additional Code 3: Not reported
Additional Code 4: Not reported
Additional Code 5: Not reported

Shipment Date: 20171228
Creation Date: 8/7/2018 18:30:18
Receipt Date: 20180104
Manifest ID: 001729953PSC
Trans EPA ID: MNS000110924
Trans Name: STERICYCLE SPECIALTY WASTE SOLUTIONS INC
Trans 2 EPA ID: CAR000217554
Trans 2 Name: CRUZ CONTAINERS LOGISTICS INC
TSDf EPA ID: CAD008364432
Trans Name: RHO CHEM LLC
TSDf Alt EPA ID: Not reported
TSDf Alt Name: Not reported
Waste Code Description: 291 - Latex waste
RCRA Code: Not reported
Meth Code: H141 - Storage, Bulking, And/Or Transfer Off Site--No Treatment/Reovery (H010-H129) Or (H131-H135)

Quantity Tons: 0.022
Waste Quantity: 44
Quantity Unit: P
Additional Code 1: Not reported
Additional Code 2: Not reported
Additional Code 3: Not reported
Additional Code 4: Not reported
Additional Code 5: Not reported

Shipment Date: 20171228
Creation Date: 8/7/2018 18:30:18
Receipt Date: 20180104
Manifest ID: 001729953PSC
Trans EPA ID: MNS000110924
Trans Name: STERICYCLE SPECIALTY WASTE SOLUTIONS INC
Trans 2 EPA ID: CAR000217554
Trans 2 Name: CRUZ CONTAINERS LOGISTICS INC

Map ID
Direction
Distance
Elevation

MAP FINDINGS

Site

Database(s)

EDR ID Number
EPA ID Number

HOME DEPOT 1013 (Continued)

1009216527

TSDF EPA ID: CAD008364432
Trans Name: RHO CHEM LLC
TSDF Alt EPA ID: Not reported
TSDF Alt Name: Not reported
Waste Code Description: 214 - Unspecified solvent mixture
RCRA Code: D035
Meth Code: H061 - Fuel Blending Prior To Energy Recovery At Another Site
Quantity Tons: 0.0065
Waste Quantity: 13
Quantity Unit: P
Additional Code 1: D018
Additional Code 2: D001
Additional Code 3: Not reported
Additional Code 4: Not reported
Additional Code 5: Not reported

Shipment Date: 20171228
Creation Date: 8/7/2018 18:30:18
Receipt Date: 20180104
Manifest ID: 001729953PSC
Trans EPA ID: MNS000110924
Trans Name: STERICYCLE SPECIALTY WASTE SOLUTIONS INC
Trans 2 EPA ID: CAR000217554
Trans 2 Name: CRUZ CONTAINERS LOGISTICS INC
TSDF EPA ID: CAD008364432
Trans Name: RHO CHEM LLC
TSDF Alt EPA ID: Not reported
TSDF Alt Name: Not reported
Waste Code Description: 331 - Off-specification, aged, or surplus organics
RCRA Code: D016
Meth Code: H141 - Storage, Bulking, And/Or Transfer Off Site--No Treatment/Reovery (H010-H129) Or (H131-H135)

Quantity Tons: 0.007
Waste Quantity: 14
Quantity Unit: P
Additional Code 1: D008
Additional Code 2: D007
Additional Code 3: D005
Additional Code 4: D001
Additional Code 5: Not reported

Shipment Date: 20171228
Creation Date: Not reported
Receipt Date: Not reported
Manifest ID: 001729953PSC
Trans EPA ID: MNS000110924
Trans Name: STERICYCLE SPECIALTY WASTE SOLUTIONS INC
Trans 2 EPA ID: CAR000217554
Trans 2 Name: CRUZ CONTAINERS LOGISTICS INC
TSDF EPA ID: CAD008364432
Trans Name: RHO CHEM LLC
TSDF Alt EPA ID: Not reported
TSDF Alt Name: Not reported
Waste Code Description: 352 - Other organic solids
RCRA Code: Not reported
Meth Code: H141 - Storage, Bulking, And/Or Transfer Off Site--No Treatment/Reovery (H010-H129) Or (H131-H135)

Map ID
Direction
Distance
Elevation

MAP FINDINGS

Site

Database(s)

EDR ID Number
EPA ID Number

HOME DEPOT 1013 (Continued)

1009216527

Quantity Tons: 0.06
Waste Quantity: 120
Quantity Unit: P
Additional Code 1: Not reported
Additional Code 2: Not reported
Additional Code 3: Not reported
Additional Code 4: Not reported
Additional Code 5: Not reported

Shipment Date: 20171228
Creation Date: Not reported
Receipt Date: Not reported
Manifest ID: 001729953PSC
Trans EPA ID: MNS000110924
Trans Name: STERICYCLE SPECIALTY WASTE SOLUTIONS INC
Trans 2 EPA ID: CAR000217554
Trans 2 Name: CRUZ CONTAINERS LOGISTICS INC
TSDf EPA ID: CAD008364432
Trans Name: RHO CHEM LLC
TSDf Alt EPA ID: Not reported
TSDf Alt Name: Not reported
Waste Code Description: 181 - Other inorganic solid waste Organics
RCRA Code: D008
Meth Code: H141 - Storage, Bulking, And/Or Transfer Off Site--No Treatment/Reovery (H010-H129) Or (H131-H135)

Quantity Tons: 0.002
Waste Quantity: 4
Quantity Unit: P
Additional Code 1: Not reported
Additional Code 2: Not reported
Additional Code 3: Not reported
Additional Code 4: Not reported
Additional Code 5: Not reported

Shipment Date: 20171221
Creation Date: Not reported
Receipt Date: Not reported
Manifest ID: 001724577PSC
Trans EPA ID: MNS000110924
Trans Name: STERICYCLE SPECIALTY WASTE SOLUTIONS INC
Trans 2 EPA ID: CAR000217554
Trans 2 Name: CRUZ CONTAINERS LOGISTICS INC
TSDf EPA ID: CAD008364432
Trans Name: RHO CHEM LLC
TSDf Alt EPA ID: Not reported
TSDf Alt Name: Not reported
Waste Code Description: 343 - Unspecified organic liquid mixture
RCRA Code: Not reported
Meth Code: H141 - Storage, Bulking, And/Or Transfer Off Site--No Treatment/Reovery (H010-H129) Or (H131-H135)

Quantity Tons: 0.0035
Waste Quantity: 7
Quantity Unit: P
Additional Code 1: Not reported
Additional Code 2: Not reported
Additional Code 3: Not reported
Additional Code 4: Not reported

Map ID
Direction
Distance
Elevation

MAP FINDINGS

Site

Database(s)

EDR ID Number
EPA ID Number

HOME DEPOT 1013 (Continued)

1009216527

Additional Code 5: Not reported

Shipment Date: 20171221
Creation Date: Not reported
Receipt Date: Not reported
Manifest ID: 001724577PSC
Trans EPA ID: MNS000110924
Trans Name: STERICYCLE SPECIALTY WASTE SOLUTIONS INC
Trans 2 EPA ID: CAR000217554
Trans 2 Name: CRUZ CONTAINERS LOGISTICS INC
TSDf EPA ID: CAD008364432
Trans Name: RHO CHEM LLC
TSDf Alt EPA ID: Not reported
TSDf Alt Name: Not reported
Waste Code Description: 352 - Other organic solids
RCRA Code: Not reported
Meth Code: H141 - Storage, Bulking, And/Or Transfer Off Site--No Treatment/Reovery (H010-H129) Or (H131-H135)

Quantity Tons: 0.108
Waste Quantity: 216
Quantity Unit: P
Additional Code 1: Not reported
Additional Code 2: Not reported
Additional Code 3: Not reported
Additional Code 4: Not reported
Additional Code 5: Not reported

Additional Info:
Year: 2011
Gen EPA ID: CAR000169136

Shipment Date: 20111214
Creation Date: Not reported
Receipt Date: Not reported
Manifest ID: 000122723MWI
Trans EPA ID: CAD008364432
Trans Name: RHO CHEM LLC
Trans 2 EPA ID: CAD983649880
Trans 2 Name: PSC ENVIRONMENTAL SERVICES OF POMONA LP
TSDf EPA ID: CAD008364432
Trans Name: RHO CHEM LLC
TSDf Alt EPA ID: Not reported
TSDf Alt Name: Not reported
Waste Code Description: 122 - Alkaline solution without metals (pH > 12.5)
RCRA Code: D002
Meth Code: H141 - Storage, Bulking, And/Or Transfer Off Site--No Treatment/Reovery (H010-H129) Or (H131-H135)

Quantity Tons: 0.012
Waste Quantity: 24
Quantity Unit: P
Additional Code 1: Not reported
Additional Code 2: Not reported
Additional Code 3: Not reported
Additional Code 4: Not reported
Additional Code 5: Not reported

Shipment Date: 20111214

Map ID
Direction
Distance
Elevation

MAP FINDINGS

Site

Database(s)

EDR ID Number
EPA ID Number

HOME DEPOT 1013 (Continued)

1009216527

Creation Date:	Not reported
Receipt Date:	Not reported
Manifest ID:	000122723MWI
Trans EPA ID:	CAD008364432
Trans Name:	RHO CHEM LLC
Trans 2 EPA ID:	CAD983649880
Trans 2 Name:	PSC ENVIRONMENTAL SERVICES OF POMONA LP
TSDf EPA ID:	CAD008364432
Trans Name:	RHO CHEM LLC
TSDf Alt EPA ID:	Not reported
TSDf Alt Name:	Not reported
Waste Code Description:	213 - Hydrocarbon solvents (benzene, hexane, Stoddard, etc.
RCRA Code:	D018
Meth Code:	H061 - Fuel Blending Prior To Energy Recovery At Another Site
Quantity Tons:	0.008
Waste Quantity:	16
Quantity Unit:	P
Additional Code 1:	D001
Additional Code 2:	Not reported
Additional Code 3:	Not reported
Additional Code 4:	Not reported
Additional Code 5:	Not reported
Shipment Date:	20111214
Creation Date:	Not reported
Receipt Date:	Not reported
Manifest ID:	000122723MWI
Trans EPA ID:	CAD008364432
Trans Name:	RHO CHEM LLC
Trans 2 EPA ID:	CAD983649880
Trans 2 Name:	PSC ENVIRONMENTAL SERVICES OF POMONA LP
TSDf EPA ID:	CAD008364432
Trans Name:	RHO CHEM LLC
TSDf Alt EPA ID:	Not reported
TSDf Alt Name:	Not reported
Waste Code Description:	291 - Latex waste
RCRA Code:	Not reported
Meth Code:	H141 - Storage, Bulking, And/Or Transfer Off Site--No Treatment/Reovery (H010-H129) Or (H131-H135)
Quantity Tons:	0.145
Waste Quantity:	290
Quantity Unit:	P
Additional Code 1:	Not reported
Additional Code 2:	Not reported
Additional Code 3:	Not reported
Additional Code 4:	Not reported
Additional Code 5:	Not reported
Shipment Date:	20111214
Creation Date:	Not reported
Receipt Date:	Not reported
Manifest ID:	000122723MWI
Trans EPA ID:	CAD008364432
Trans Name:	RHO CHEM LLC
Trans 2 EPA ID:	CAD983649880
Trans 2 Name:	PSC ENVIRONMENTAL SERVICES OF POMONA LP
TSDf EPA ID:	CAD008364432

Map ID
Direction
Distance
Elevation

MAP FINDINGS

Site

Database(s)

EDR ID Number
EPA ID Number

HOME DEPOT 1013 (Continued)

1009216527

Trans Name:	RHO CHEM LLC
TSDF Alt EPA ID:	Not reported
TSDF Alt Name:	Not reported
Waste Code Description:	221 - Waste oil and mixed oil
RCRA Code:	Not reported
Meth Code:	H141 - Storage, Bulking, And/Or Transfer Off Site--No Treatment/Reovery (H010-H129) Or (H131-H135)
Quantity Tons:	0.118
Waste Quantity:	236
Quantity Unit:	P
Additional Code 1:	Not reported
Additional Code 2:	Not reported
Additional Code 3:	Not reported
Additional Code 4:	Not reported
Additional Code 5:	Not reported
Shipment Date:	20111214
Creation Date:	7/19/2012 22:00:21
Receipt Date:	20111215
Manifest ID:	000122723MWI
Trans EPA ID:	CAD008364432
Trans Name:	RHO CHEM LLC
Trans 2 EPA ID:	CAD983649880
Trans 2 Name:	PSC ENVIRONMENTAL SERVICES OF POMONA LP
TSDF EPA ID:	CAD008364432
Trans Name:	RHO CHEM LLC
TSDF Alt EPA ID:	Not reported
TSDF Alt Name:	Not reported
Waste Code Description:	291 - Latex waste
RCRA Code:	Not reported
Meth Code:	H141 - Storage, Bulking, And/Or Transfer Off Site--No Treatment/Reovery (H010-H129) Or (H131-H135)
Quantity Tons:	0.1075
Waste Quantity:	215
Quantity Unit:	P
Additional Code 1:	Not reported
Additional Code 2:	Not reported
Additional Code 3:	Not reported
Additional Code 4:	Not reported
Additional Code 5:	Not reported
Shipment Date:	20111214
Creation Date:	7/19/2012 22:00:21
Receipt Date:	20111215
Manifest ID:	000122723MWI
Trans EPA ID:	CAD008364432
Trans Name:	RHO CHEM LLC
Trans 2 EPA ID:	CAD983649880
Trans 2 Name:	PSC ENVIRONMENTAL SERVICES OF POMONA LP
TSDF EPA ID:	CAD008364432
Trans Name:	RHO CHEM LLC
TSDF Alt EPA ID:	Not reported
TSDF Alt Name:	Not reported
Waste Code Description:	331 - Off-specification, aged, or surplus organics
RCRA Code:	D035
Meth Code:	H141 - Storage, Bulking, And/Or Transfer Off Site--No Treatment/Reovery (H010-H129) Or (H131-H135)

Map ID
Direction
Distance
Elevation

MAP FINDINGS

Site

Database(s)

EDR ID Number
EPA ID Number

HOME DEPOT 1013 (Continued)

1009216527

Quantity Tons:	0.048
Waste Quantity:	96
Quantity Unit:	P
Additional Code 1:	D008
Additional Code 2:	D007
Additional Code 3:	D005
Additional Code 4:	D001
Additional Code 5:	Not reported
Shipment Date:	20111214
Creation Date:	7/19/2012 22:00:21
Receipt Date:	20111215
Manifest ID:	000122723MWI
Trans EPA ID:	CAD008364432
Trans Name:	RHO CHEM LLC
Trans 2 EPA ID:	CAD983649880
Trans 2 Name:	PSC ENVIRONMENTAL SERVICES OF POMONA LP
TSDf EPA ID:	CAD008364432
Trans Name:	RHO CHEM LLC
TSDf Alt EPA ID:	Not reported
TSDf Alt Name:	Not reported
Waste Code Description:	214 - Unspecified solvent mixture
RCRA Code:	D035
Meth Code:	H061 - Fuel Blending Prior To Energy Recovery At Another Site
Quantity Tons:	0.0575
Waste Quantity:	115
Quantity Unit:	P
Additional Code 1:	D001
Additional Code 2:	Not reported
Additional Code 3:	Not reported
Additional Code 4:	Not reported
Additional Code 5:	Not reported
Shipment Date:	20111114
Creation Date:	7/19/2012 22:00:18
Receipt Date:	20111117
Manifest ID:	000210608PSC
Trans EPA ID:	CAD008364432
Trans Name:	RHO CHEM LLC
Trans 2 EPA ID:	Not reported
Trans 2 Name:	Not reported
TSDf EPA ID:	CAD008364432
Trans Name:	RHO CHEM LLC
TSDf Alt EPA ID:	Not reported
TSDf Alt Name:	Not reported
Waste Code Description:	791 - Liquids with pH < 2 792 Liquids with pH < 2 with metals
RCRA Code:	D002
Meth Code:	H141 - Storage, Bulking, And/Or Transfer Off Site--No Treatment/Reovery (H010-H129) Or (H131-H135)
Quantity Tons:	0.0045
Waste Quantity:	9
Quantity Unit:	P
Additional Code 1:	Not reported
Additional Code 2:	Not reported
Additional Code 3:	Not reported
Additional Code 4:	Not reported
Additional Code 5:	Not reported

Map ID
Direction
Distance
Elevation

MAP FINDINGS

Site

Database(s)

EDR ID Number
EPA ID Number

HOME DEPOT 1013 (Continued)

1009216527

Shipment Date: 20111114
Creation Date: Not reported
Receipt Date: Not reported
Manifest ID: 000210608PSC
Trans EPA ID: CAD008364432
Trans Name: RHO CHEM LLC
Trans 2 EPA ID: Not reported
Trans 2 Name: Not reported
TSDf EPA ID: CAD008364432
Trans Name: RHO CHEM LLC
TSDf Alt EPA ID: Not reported
TSDf Alt Name: Not reported
Waste Code Description: 122 - Alkaline solution without metals (pH > 12.5
RCRA Code: D002
Meth Code: H141 - Storage, Bulking, And/Or Transfer Off Site--No
Treatment/Reovery (H010-H129) Or (H131-H135)

Quantity Tons: 0.008
Waste Quantity: 16
Quantity Unit: P
Additional Code 1: Not reported
Additional Code 2: Not reported
Additional Code 3: Not reported
Additional Code 4: Not reported
Additional Code 5: Not reported

Shipment Date: 20111114
Creation Date: Not reported
Receipt Date: Not reported
Manifest ID: 000210608PSC
Trans EPA ID: CAD008364432
Trans Name: RHO CHEM LLC
Trans 2 EPA ID: Not reported
Trans 2 Name: Not reported
TSDf EPA ID: CAD008364432
Trans Name: RHO CHEM LLC
TSDf Alt EPA ID: Not reported
TSDf Alt Name: Not reported
Waste Code Description: 181 - Other inorganic solid waste Organics
RCRA Code: D016
Meth Code: H141 - Storage, Bulking, And/Or Transfer Off Site--No
Treatment/Reovery (H010-H129) Or (H131-H135)

Quantity Tons: 0.0175
Waste Quantity: 35
Quantity Unit: P
Additional Code 1: Not reported
Additional Code 2: Not reported
Additional Code 3: Not reported
Additional Code 4: Not reported
Additional Code 5: Not reported

Additional Info:
Year: 2010
Gen EPA ID: CAR000169136

Shipment Date: 20101209
Creation Date: 2/8/2011 18:30:44
Receipt Date: 20101213

Map ID
Direction
Distance
Elevation

MAP FINDINGS

Site

Database(s)

EDR ID Number
EPA ID Number

HOME DEPOT 1013 (Continued)

1009216527

Manifest ID: 000076050MWI
Trans EPA ID: CAD008364432
Trans Name: RHO CHEM LLC
Trans 2 EPA ID: CAD983649880
Trans 2 Name: PSC ENVIRONMENTAL SERVICE OF POMONA LP
TSDf EPA ID: CAD008364432
Trans Name: RHO CHEM LLC
TSDf Alt EPA ID: Not reported
TSDf Alt Name: Not reported
Waste Code Description: 214 - Unspecified solvent mixture
RCRA Code: D035
Meth Code: H061 - Fuel Blending Prior To Energy Recovery At Another Site
Quantity Tons: 0.051
Waste Quantity: 102
Quantity Unit: P
Additional Code 1: D001
Additional Code 2: Not reported
Additional Code 3: Not reported
Additional Code 4: Not reported
Additional Code 5: Not reported

Shipment Date: 20101209
Creation Date: 2/8/2011 18:30:44
Receipt Date: 20101213
Manifest ID: 000076050MWI
Trans EPA ID: CAD008364432
Trans Name: RHO CHEM LLC
Trans 2 EPA ID: CAD983649880
Trans 2 Name: PSC ENVIRONMENTAL SERVICE OF POMONA LP
TSDf EPA ID: CAD008364432
Trans Name: RHO CHEM LLC
TSDf Alt EPA ID: Not reported
TSDf Alt Name: Not reported
Waste Code Description: 331 - Off-specification, aged, or surplus organics
RCRA Code: D035
Meth Code: H141 - Storage, Bulking, And/Or Transfer Off Site--No Treatment/Reovery (H010-H129) Or (H131-H135)
Quantity Tons: 0.038
Waste Quantity: 76
Quantity Unit: P
Additional Code 1: D008
Additional Code 2: D007
Additional Code 3: D005
Additional Code 4: D001
Additional Code 5: Not reported

Shipment Date: 20101209
Creation Date: Not reported
Receipt Date: Not reported
Manifest ID: 000076050MWI
Trans EPA ID: CAD008364432
Trans Name: RHO CHEM LLC
Trans 2 EPA ID: CAD983649880
Trans 2 Name: PSC ENVIRONMENTAL SERVICE OF POMONA LP
TSDf EPA ID: CAD008364432
Trans Name: RHO CHEM LLC
TSDf Alt EPA ID: Not reported

Map ID
Direction
Distance
Elevation

MAP FINDINGS

Site

Database(s)

EDR ID Number
EPA ID Number

HOME DEPOT 1013 (Continued)

1009216527

TSDf Alt Name:	Not reported
Waste Code Description:	291 - Latex waste
RCRA Code:	Not reported
Meth Code:	H141 - Storage, Bulking, And/Or Transfer Off Site--No Treatment/Reovery (H010-H129) Or (H131-H135)
Quantity Tons:	0.096
Waste Quantity:	192
Quantity Unit:	P
Additional Code 1:	Not reported
Additional Code 2:	Not reported
Additional Code 3:	Not reported
Additional Code 4:	Not reported
Additional Code 5:	Not reported
Shipment Date:	20101209
Creation Date:	Not reported
Receipt Date:	Not reported
Manifest ID:	000076050MWI
Trans EPA ID:	CAD008364432
Trans Name:	RHO CHEM LLC
Trans 2 EPA ID:	CAD983649880
Trans 2 Name:	PSC ENVIRONMENTAL SERVICE OF POMONA LP
TSDf EPA ID:	CAD008364432
Trans Name:	RHO CHEM LLC
TSDf Alt EPA ID:	Not reported
TSDf Alt Name:	Not reported
Waste Code Description:	181 - Other inorganic solid waste Organics
RCRA Code:	D016
Meth Code:	H141 - Storage, Bulking, And/Or Transfer Off Site--No Treatment/Reovery (H010-H129) Or (H131-H135)
Quantity Tons:	0.01
Waste Quantity:	20
Quantity Unit:	P
Additional Code 1:	Not reported
Additional Code 2:	Not reported
Additional Code 3:	Not reported
Additional Code 4:	Not reported
Additional Code 5:	Not reported
Shipment Date:	20101209
Creation Date:	Not reported
Receipt Date:	Not reported
Manifest ID:	000076050MWI
Trans EPA ID:	CAD008364432
Trans Name:	RHO CHEM LLC
Trans 2 EPA ID:	CAD983649880
Trans 2 Name:	PSC ENVIRONMENTAL SERVICE OF POMONA LP
TSDf EPA ID:	CAD008364432
Trans Name:	RHO CHEM LLC
TSDf Alt EPA ID:	Not reported
TSDf Alt Name:	Not reported
Waste Code Description:	122 - Alkaline solution without metals (pH > 12.5)
RCRA Code:	D002
Meth Code:	H141 - Storage, Bulking, And/Or Transfer Off Site--No Treatment/Reovery (H010-H129) Or (H131-H135)
Quantity Tons:	0.0185
Waste Quantity:	37

Map ID
Direction
Distance
Elevation

MAP FINDINGS

Site

Database(s)

EDR ID Number
EPA ID Number

HOME DEPOT 1013 (Continued)

1009216527

Quantity Unit:	P
Additional Code 1:	Not reported
Additional Code 2:	Not reported
Additional Code 3:	Not reported
Additional Code 4:	Not reported
Additional Code 5:	Not reported
Shipment Date:	20101209
Creation Date:	Not reported
Receipt Date:	Not reported
Manifest ID:	000076050MWI
Trans EPA ID:	CAD008364432
Trans Name:	RHO CHEM LLC
Trans 2 EPA ID:	CAD983649880
Trans 2 Name:	PSC ENVIRONMENTAL SERVICE OF POMONA LP
TSDF EPA ID:	CAD008364432
Trans Name:	RHO CHEM LLC
TSDF Alt EPA ID:	Not reported
TSDF Alt Name:	Not reported
Waste Code Description:	221 - Waste oil and mixed oil
RCRA Code:	Not reported
Meth Code:	- Not reported
Quantity Tons:	Not reported
Waste Quantity:	Not reported
Quantity Unit:	Not reported
Additional Code 1:	Not reported
Additional Code 2:	Not reported
Additional Code 3:	Not reported
Additional Code 4:	Not reported
Additional Code 5:	Not reported
Shipment Date:	20101209
Creation Date:	Not reported
Receipt Date:	Not reported
Manifest ID:	000076050MWI
Trans EPA ID:	CAD008364432
Trans Name:	RHO CHEM LLC
Trans 2 EPA ID:	CAD983649880
Trans 2 Name:	PSC ENVIRONMENTAL SERVICE OF POMONA LP
TSDF EPA ID:	CAD008364432
Trans Name:	RHO CHEM LLC
TSDF Alt EPA ID:	Not reported
TSDF Alt Name:	Not reported
Waste Code Description:	291 - Latex waste
RCRA Code:	Not reported
Meth Code:	H141 - Storage, Bulking, And/Or Transfer Off Site--No Treatment/Reovery (H010-H129) Or (H131-H135)
Quantity Tons:	0.116
Waste Quantity:	232
Quantity Unit:	P
Additional Code 1:	Not reported
Additional Code 2:	Not reported
Additional Code 3:	Not reported
Additional Code 4:	Not reported
Additional Code 5:	Not reported
Shipment Date:	20101209

Map ID
Direction
Distance
Elevation

MAP FINDINGS

Site

Database(s)

EDR ID Number
EPA ID Number

HOME DEPOT 1013 (Continued)

1009216527

Creation Date:	Not reported
Receipt Date:	Not reported
Manifest ID:	000076050MWI
Trans EPA ID:	CAD008364432
Trans Name:	RHO CHEM LLC
Trans 2 EPA ID:	CAD983649880
Trans 2 Name:	PSC ENVIRONMENTAL SERVICE OF POMONA LP
TSDf EPA ID:	CAD008364432
Trans Name:	RHO CHEM LLC
TSDf Alt EPA ID:	Not reported
TSDf Alt Name:	Not reported
Waste Code Description:	291 - Latex waste
RCRA Code:	Not reported
Meth Code:	H141 - Storage, Bulking, And/Or Transfer Off Site--No Treatment/Reovery (H010-H129) Or (H131-H135)
Quantity Tons:	0.096
Waste Quantity:	192
Quantity Unit:	P
Additional Code 1:	Not reported
Additional Code 2:	Not reported
Additional Code 3:	Not reported
Additional Code 4:	Not reported
Additional Code 5:	Not reported
Shipment Date:	20101209
Creation Date:	2/8/2011 18:30:44
Receipt Date:	20101213
Manifest ID:	000076050MWI
Trans EPA ID:	CAD008364432
Trans Name:	RHO CHEM LLC
Trans 2 EPA ID:	CAD983649880
Trans 2 Name:	PSC ENVIRONMENTAL SERVICE OF POMONA LP
TSDf EPA ID:	CAD008364432
Trans Name:	RHO CHEM LLC
TSDf Alt EPA ID:	Not reported
TSDf Alt Name:	Not reported
Waste Code Description:	213 - Hydrocarbon solvents (benzene, hexane, Stoddard, etc.
RCRA Code:	D018
Meth Code:	- Not reported
Quantity Tons:	Not reported
Waste Quantity:	Not reported
Quantity Unit:	P
Additional Code 1:	D001
Additional Code 2:	Not reported
Additional Code 3:	Not reported
Additional Code 4:	Not reported
Additional Code 5:	Not reported
Shipment Date:	20101209
Creation Date:	Not reported
Receipt Date:	Not reported
Manifest ID:	000076050MWI
Trans EPA ID:	CAD008364432
Trans Name:	RHO CHEM LLC
Trans 2 EPA ID:	CAD983649880
Trans 2 Name:	PSC ENVIRONMENTAL SERVICE OF POMONA LP
TSDf EPA ID:	CAD008364432

Map ID
Direction
Distance
Elevation

MAP FINDINGS

Site

Database(s)

EDR ID Number
EPA ID Number

HOME DEPOT 1013 (Continued)

1009216527

Trans Name: RHO CHEM LLC
TSDf Alt EPA ID: Not reported
TSDf Alt Name: Not reported
Waste Code Description: 181 - Other inorganic solid waste Organics
RCRA Code: D016
Meth Code: H141 - Storage, Bulking, And/Or Transfer Off Site--No Treatment/Reovery (H010-H129) Or (H131-H135)
Quantity Tons: 0.01
Waste Quantity: 20
Quantity Unit: P
Additional Code 1: Not reported
Additional Code 2: Not reported
Additional Code 3: Not reported
Additional Code 4: Not reported
Additional Code 5: Not reported

Additional Info:

Year: 2014
Gen EPA ID: CAR000169136

Shipment Date: 20141224
Creation Date: 6/25/2015 22:15:06
Receipt Date: 20150102
Manifest ID: 000914502PSC
Trans EPA ID: CAD008364432
Trans Name: RHO CHEM LLC
Trans 2 EPA ID: CAD983649880
Trans 2 Name: PSC ENVIRONMENTAL SERVICES OF POMONA LP
TSDf EPA ID: CAD008364432
Trans Name: RHO CHEM LLC
TSDf Alt EPA ID: Not reported
TSDf Alt Name: Not reported
Waste Code Description: 352 - Other organic solids
RCRA Code: Not reported
Meth Code: H141 - Storage, Bulking, And/Or Transfer Off Site--No Treatment/Reovery (H010-H129) Or (H131-H135)
Quantity Tons: 0.09
Waste Quantity: 180
Quantity Unit: P
Additional Code 1: Not reported
Additional Code 2: Not reported
Additional Code 3: Not reported
Additional Code 4: Not reported
Additional Code 5: Not reported

Shipment Date: 20141224
Creation Date: 6/25/2015 22:15:06
Receipt Date: 20150102
Manifest ID: 000914502PSC
Trans EPA ID: CAD008364432
Trans Name: RHO CHEM LLC
Trans 2 EPA ID: CAD983649880
Trans 2 Name: PSC ENVIRONMENTAL SERVICES OF POMONA LP
TSDf EPA ID: CAD008364432
Trans Name: RHO CHEM LLC
TSDf Alt EPA ID: Not reported
TSDf Alt Name: Not reported

Map ID
Direction
Distance
Elevation

MAP FINDINGS

Site

Database(s)

EDR ID Number
EPA ID Number

HOME DEPOT 1013 (Continued)

1009216527

Waste Code Description: 331 - Off-specification, aged, or surplus organics
RCRA Code: D016
Meth Code: H141 - Storage, Bulking, And/Or Transfer Off Site--No Treatment/Reovery (H010-H129) Or (H131-H135)
Quantity Tons: 0.0085
Waste Quantity: 17
Quantity Unit: P
Additional Code 1: D008
Additional Code 2: D007
Additional Code 3: D005
Additional Code 4: D001
Additional Code 5: Not reported
Shipment Date: 20141224
Creation Date: 6/25/2015 22:15:06
Receipt Date: 20150102
Manifest ID: 000914502PSC
Trans EPA ID: CAD008364432
Trans Name: RHO CHEM LLC
Trans 2 EPA ID: CAD983649880
Trans 2 Name: PSC ENVIRONMENTAL SERVICES OF POMONA LP
TSDf EPA ID: CAD008364432
Trans Name: RHO CHEM LLC
TSDf Alt EPA ID: Not reported
TSDf Alt Name: Not reported
Waste Code Description: 214 - Unspecified solvent mixture
RCRA Code: D035
Meth Code: H061 - Fuel Blending Prior To Energy Recovery At Another Site
Quantity Tons: 0.0375
Waste Quantity: 75
Quantity Unit: P
Additional Code 1: D018
Additional Code 2: D001
Additional Code 3: Not reported
Additional Code 4: Not reported
Additional Code 5: Not reported
Shipment Date: 20141224
Creation Date: 6/25/2015 22:15:06
Receipt Date: 20150102
Manifest ID: 000914502PSC
Trans EPA ID: CAD008364432
Trans Name: RHO CHEM LLC
Trans 2 EPA ID: CAD983649880
Trans 2 Name: PSC ENVIRONMENTAL SERVICES OF POMONA LP
TSDf EPA ID: CAD008364432
Trans Name: RHO CHEM LLC
TSDf Alt EPA ID: Not reported
TSDf Alt Name: Not reported
Waste Code Description: 122 - Alkaline solution without metals (pH > 12.5)
RCRA Code: D002
Meth Code: H141 - Storage, Bulking, And/Or Transfer Off Site--No Treatment/Reovery (H010-H129) Or (H131-H135)
Quantity Tons: 0.0115
Waste Quantity: 23
Quantity Unit: P
Additional Code 1: Not reported

Map ID
Direction
Distance
Elevation

MAP FINDINGS

Site

Database(s)

EDR ID Number
EPA ID Number

HOME DEPOT 1013 (Continued)

1009216527

Additional Code 2:	Not reported
Additional Code 3:	Not reported
Additional Code 4:	Not reported
Additional Code 5:	Not reported
Shipment Date:	20141218
Creation Date:	6/25/2015 22:15:06
Receipt Date:	20141223
Manifest ID:	000909888PSC
Trans EPA ID:	CAD008364432
Trans Name:	RHO CHEM LLC
Trans 2 EPA ID:	CAD983649880
Trans 2 Name:	PSC ENVIRONMENTAL SERVICES OF POMONA LP
TSDf EPA ID:	CAD008364432
Trans Name:	RHO CHEM LLC
TSDf Alt EPA ID:	Not reported
TSDf Alt Name:	Not reported
Waste Code Description:	331 - Off-specification, aged, or surplus organics
RCRA Code:	D016
Meth Code:	H141 - Storage, Bulking, And/Or Transfer Off Site--No Treatment/Reovery (H010-H129) Or (H131-H135)
Quantity Tons:	0.0135
Waste Quantity:	27
Quantity Unit:	P
Additional Code 1:	D008
Additional Code 2:	D007
Additional Code 3:	D005
Additional Code 4:	D001
Additional Code 5:	Not reported
Shipment Date:	20141218
Creation Date:	6/25/2015 22:15:06
Receipt Date:	20141223
Manifest ID:	000909888PSC
Trans EPA ID:	CAD008364432
Trans Name:	RHO CHEM LLC
Trans 2 EPA ID:	CAD983649880
Trans 2 Name:	PSC ENVIRONMENTAL SERVICES OF POMONA LP
TSDf EPA ID:	CAD008364432
Trans Name:	RHO CHEM LLC
TSDf Alt EPA ID:	Not reported
TSDf Alt Name:	Not reported
Waste Code Description:	214 - Unspecified solvent mixture
RCRA Code:	D035
Meth Code:	H061 - Fuel Blending Prior To Energy Recovery At Another Site
Quantity Tons:	0.0115
Waste Quantity:	23
Quantity Unit:	P
Additional Code 1:	D018
Additional Code 2:	D001
Additional Code 3:	Not reported
Additional Code 4:	Not reported
Additional Code 5:	Not reported
Shipment Date:	20141218
Creation Date:	6/25/2015 22:15:06
Receipt Date:	20141223

Map ID
Direction
Distance
Elevation

MAP FINDINGS

Site

Database(s)

EDR ID Number
EPA ID Number

HOME DEPOT 1013 (Continued)

1009216527

Manifest ID: 000909888PSC
Trans EPA ID: CAD008364432
Trans Name: RHO CHEM LLC
Trans 2 EPA ID: CAD983649880
Trans 2 Name: PSC ENVIRONMENTAL SERVICES OF POMONA LP
TSDf EPA ID: CAD008364432
Trans Name: RHO CHEM LLC
TSDf Alt EPA ID: Not reported
TSDf Alt Name: Not reported
Waste Code Description: 122 - Alkaline solution without metals (pH > 12.5)
RCRA Code: D002
Meth Code: H141 - Storage, Bulking, And/Or Transfer Off Site--No Treatment/Reovery (H010-H129) Or (H131-H135)

Quantity Tons: 0.0015
Waste Quantity: 3
Quantity Unit: P
Additional Code 1: Not reported
Additional Code 2: Not reported
Additional Code 3: Not reported
Additional Code 4: Not reported
Additional Code 5: Not reported

Shipment Date: 20141218
Creation Date: 6/25/2015 22:15:06
Receipt Date: 20141223
Manifest ID: 000909888PSC
Trans EPA ID: CAD008364432
Trans Name: RHO CHEM LLC
Trans 2 EPA ID: CAD983649880
Trans 2 Name: PSC ENVIRONMENTAL SERVICES OF POMONA LP
TSDf EPA ID: CAD008364432
Trans Name: RHO CHEM LLC
TSDf Alt EPA ID: Not reported
TSDf Alt Name: Not reported
Waste Code Description: 181 - Other inorganic solid waste Organics
RCRA Code: D016
Meth Code: H141 - Storage, Bulking, And/Or Transfer Off Site--No Treatment/Reovery (H010-H129) Or (H131-H135)

Quantity Tons: 0.0245
Waste Quantity: 49
Quantity Unit: P
Additional Code 1: Not reported
Additional Code 2: Not reported
Additional Code 3: Not reported
Additional Code 4: Not reported
Additional Code 5: Not reported

Shipment Date: 20141211
Creation Date: Not reported
Receipt Date: Not reported
Manifest ID: 000905218PSC
Trans EPA ID: CAD008364432
Trans Name: RHO CHEM LLC
Trans 2 EPA ID: CAD983649880
Trans 2 Name: PSC ENVIRONMENTAL SERVICES OF POMONA LP
TSDf EPA ID: CAD008364432
Trans Name: RHO CHEM LLC

Map ID
Direction
Distance
Elevation

MAP FINDINGS

Site

Database(s)

EDR ID Number
EPA ID Number

HOME DEPOT 1013 (Continued)

1009216527

TSDF Alt EPA ID: Not reported
TSDF Alt Name: Not reported
Waste Code Description: 221 - Waste oil and mixed oil
RCRA Code: Not reported
Meth Code: H141 - Storage, Bulking, And/Or Transfer Off Site--No Treatment/Reovery (H010-H129) Or (H131-H135)
Quantity Tons: 0.1245
Waste Quantity: 249
Quantity Unit: P
Additional Code 1: Not reported
Additional Code 2: Not reported
Additional Code 3: Not reported
Additional Code 4: Not reported
Additional Code 5: Not reported

Shipment Date: 20141211
Creation Date: Not reported
Receipt Date: Not reported
Manifest ID: 000905218PSC
Trans EPA ID: CAD008364432
Trans Name: RHO CHEM LLC
Trans 2 EPA ID: CAD983649880
Trans 2 Name: PSC ENVIRONMENTAL SERVICES OF POMONA LP
TSDF EPA ID: CAD008364432
Trans Name: RHO CHEM LLC
TSDF Alt EPA ID: Not reported
TSDF Alt Name: Not reported
Waste Code Description: 352 - Other organic solids
RCRA Code: Not reported
Meth Code: H141 - Storage, Bulking, And/Or Transfer Off Site--No Treatment/Reovery (H010-H129) Or (H131-H135)

Quantity Tons: 0.1185
Waste Quantity: 237
Quantity Unit: P
Additional Code 1: Not reported
Additional Code 2: Not reported
Additional Code 3: Not reported
Additional Code 4: Not reported
Additional Code 5: Not reported

Additional Info:

Year: 2009
Gen EPA ID: CAR000169136

Shipment Date: 20091209
Creation Date: 3/5/2010 18:31:15
Receipt Date: 20091215
Manifest ID: 000027493MWI
Trans EPA ID: CAD008364432
Trans Name: RHO CHEM LLC
Trans 2 EPA ID: Not reported
Trans 2 Name: Not reported
TSDF EPA ID: CAD008364432
Trans Name: RHO CHEM LLC
TSDF Alt EPA ID: Not reported
TSDF Alt Name: Not reported
Waste Code Description: 331 - Off-specification, aged, or surplus organics

Map ID
Direction
Distance
Elevation

MAP FINDINGS

Site

Database(s)

EDR ID Number
EPA ID Number

HOME DEPOT 1013 (Continued)

1009216527

RCRA Code:	D035
Meth Code:	H141 - Storage, Bulking, And/Or Transfer Off Site--No Treatment/Reovery (H010-H129) Or (H131-H135)
Quantity Tons:	0.0615
Waste Quantity:	123
Quantity Unit:	P
Additional Code 1:	D008
Additional Code 2:	D007
Additional Code 3:	D005
Additional Code 4:	D001
Additional Code 5:	Not reported
Shipment Date:	20091209
Creation Date:	3/5/2010 18:31:15
Receipt Date:	20091215
Manifest ID:	000027493MWI
Trans EPA ID:	CAD008364432
Trans Name:	RHO CHEM LLC
Trans 2 EPA ID:	Not reported
Trans 2 Name:	Not reported
TSDf EPA ID:	CAD008364432
Trans Name:	RHO CHEM LLC
TSDf Alt EPA ID:	Not reported
TSDf Alt Name:	Not reported
Waste Code Description:	214 - Unspecified solvent mixture
RCRA Code:	D035
Meth Code:	H061 - Fuel Blending Prior To Energy Recovery At Another Site
Quantity Tons:	0.164
Waste Quantity:	328
Quantity Unit:	P
Additional Code 1:	D001
Additional Code 2:	Not reported
Additional Code 3:	Not reported
Additional Code 4:	Not reported
Additional Code 5:	Not reported
Shipment Date:	20091209
Creation Date:	3/5/2010 18:31:15
Receipt Date:	20091215
Manifest ID:	000027493MWI
Trans EPA ID:	CAD008364432
Trans Name:	RHO CHEM LLC
Trans 2 EPA ID:	Not reported
Trans 2 Name:	Not reported
TSDf EPA ID:	CAD008364432
Trans Name:	RHO CHEM LLC
TSDf Alt EPA ID:	Not reported
TSDf Alt Name:	Not reported
Waste Code Description:	331 - Off-specification, aged, or surplus organics
RCRA Code:	D016
Meth Code:	H141 - Storage, Bulking, And/Or Transfer Off Site--No Treatment/Reovery (H010-H129) Or (H131-H135)
Quantity Tons:	0.041
Waste Quantity:	82
Quantity Unit:	P
Additional Code 1:	Not reported
Additional Code 2:	Not reported

Map ID
Direction
Distance
Elevation

MAP FINDINGS

Site

Database(s)

EDR ID Number
EPA ID Number

HOME DEPOT 1013 (Continued)

1009216527

Additional Code 3:	Not reported
Additional Code 4:	Not reported
Additional Code 5:	Not reported
Shipment Date:	20091209
Creation Date:	Not reported
Receipt Date:	Not reported
Manifest ID:	000027493MWI
Trans EPA ID:	CAD008364432
Trans Name:	RHO CHEM LLC
Trans 2 EPA ID:	Not reported
Trans 2 Name:	Not reported
TSDf EPA ID:	CAD008364432
Trans Name:	RHO CHEM LLC
TSDf Alt EPA ID:	Not reported
TSDf Alt Name:	Not reported
Waste Code Description:	291 - Latex waste
RCRA Code:	Not reported
Meth Code:	H141 - Storage, Bulking, And/Or Transfer Off Site--No Treatment/Reovery (H010-H129) Or (H131-H135)
Quantity Tons:	0.134
Waste Quantity:	268
Quantity Unit:	P
Additional Code 1:	Not reported
Additional Code 2:	Not reported
Additional Code 3:	Not reported
Additional Code 4:	Not reported
Additional Code 5:	Not reported
Shipment Date:	20091209
Creation Date:	Not reported
Receipt Date:	Not reported
Manifest ID:	000027493MWI
Trans EPA ID:	CAD008364432
Trans Name:	RHO CHEM LLC
Trans 2 EPA ID:	Not reported
Trans 2 Name:	Not reported
TSDf EPA ID:	CAD008364432
Trans Name:	RHO CHEM LLC
TSDf Alt EPA ID:	Not reported
TSDf Alt Name:	Not reported
Waste Code Description:	122 - Alkaline solution without metals (pH > 12.5)
RCRA Code:	D002
Meth Code:	H141 - Storage, Bulking, And/Or Transfer Off Site--No Treatment/Reovery (H010-H129) Or (H131-H135)
Quantity Tons:	0.023
Waste Quantity:	46
Quantity Unit:	P
Additional Code 1:	Not reported
Additional Code 2:	Not reported
Additional Code 3:	Not reported
Additional Code 4:	Not reported
Additional Code 5:	Not reported
Shipment Date:	20091209
Creation Date:	Not reported
Receipt Date:	Not reported

Map ID
Direction
Distance
Elevation

MAP FINDINGS

Site

Database(s)

EDR ID Number
EPA ID Number

HOME DEPOT 1013 (Continued)

1009216527

Manifest ID: 000027493MWI
Trans EPA ID: CAD008364432
Trans Name: RHO CHEM LLC
Trans 2 EPA ID: Not reported
Trans 2 Name: Not reported
TSDf EPA ID: CAD008364432
Trans Name: RHO CHEM LLC
TSDf Alt EPA ID: Not reported
TSDf Alt Name: Not reported
Waste Code Description: 181 - Other inorganic solid waste Organics
RCRA Code: D016
Meth Code: H141 - Storage, Bulking, And/Or Transfer Off Site--No Treatment/Reovery (H010-H129) Or (H131-H135)

Quantity Tons: 0.081
Waste Quantity: 162
Quantity Unit: P
Additional Code 1: Not reported
Additional Code 2: Not reported
Additional Code 3: Not reported
Additional Code 4: Not reported
Additional Code 5: Not reported

Shipment Date: 20091209
Creation Date: Not reported
Receipt Date: Not reported
Manifest ID: 000027493MWI
Trans EPA ID: CAD008364432
Trans Name: RHO CHEM LLC
Trans 2 EPA ID: Not reported
Trans 2 Name: Not reported
TSDf EPA ID: CAD008364432
Trans Name: RHO CHEM LLC
TSDf Alt EPA ID: Not reported
TSDf Alt Name: Not reported
Waste Code Description: 181 - Other inorganic solid waste Organics
RCRA Code: D009
Meth Code: H141 - Storage, Bulking, And/Or Transfer Off Site--No Treatment/Reovery (H010-H129) Or (H131-H135)

Quantity Tons: 0.006
Waste Quantity: 12
Quantity Unit: P
Additional Code 1: Not reported
Additional Code 2: Not reported
Additional Code 3: Not reported
Additional Code 4: Not reported
Additional Code 5: Not reported

Shipment Date: 20091209
Creation Date: Not reported
Receipt Date: Not reported
Manifest ID: 000027493MWI
Trans EPA ID: CAD008364432
Trans Name: RHO CHEM LLC
Trans 2 EPA ID: Not reported
Trans 2 Name: Not reported
TSDf EPA ID: CAD008364432
Trans Name: RHO CHEM LLC

Map ID
Direction
Distance
Elevation

MAP FINDINGS

Site

Database(s)

EDR ID Number
EPA ID Number

HOME DEPOT 1013 (Continued)

1009216527

TSDf Alt EPA ID:	Not reported
TSDf Alt Name:	Not reported
Waste Code Description:	122 - Alkaline solution without metals (pH > 12.5
RCRA Code:	D002
Meth Code:	H141 - Storage, Bulking, And/Or Transfer Off Site--No Treatment/Reovery (H010-H129) Or (H131-H135)
Quantity Tons:	0.0275
Waste Quantity:	55
Quantity Unit:	P
Additional Code 1:	Not reported
Additional Code 2:	Not reported
Additional Code 3:	Not reported
Additional Code 4:	Not reported
Additional Code 5:	Not reported
Shipment Date:	20091209
Creation Date:	Not reported
Receipt Date:	Not reported
Manifest ID:	000027493MWI
Trans EPA ID:	CAD008364432
Trans Name:	RHO CHEM LLC
Trans 2 EPA ID:	Not reported
Trans 2 Name:	Not reported
TSDf EPA ID:	CAD008364432
Trans Name:	RHO CHEM LLC
TSDf Alt EPA ID:	Not reported
TSDf Alt Name:	Not reported
Waste Code Description:	291 - Latex waste
RCRA Code:	Not reported
Meth Code:	H141 - Storage, Bulking, And/Or Transfer Off Site--No Treatment/Reovery (H010-H129) Or (H131-H135)
Quantity Tons:	0.123
Waste Quantity:	246
Quantity Unit:	P
Additional Code 1:	Not reported
Additional Code 2:	Not reported
Additional Code 3:	Not reported
Additional Code 4:	Not reported
Additional Code 5:	Not reported
Shipment Date:	20091019
Creation Date:	Not reported
Receipt Date:	Not reported
Manifest ID:	005463700JJK
Trans EPA ID:	CAD008364432
Trans Name:	RHO CHEM LLC
Trans 2 EPA ID:	Not reported
Trans 2 Name:	Not reported
TSDf EPA ID:	CAD008364432
Trans Name:	RHO CHEM LLC
TSDf Alt EPA ID:	Not reported
TSDf Alt Name:	Not reported
Waste Code Description:	122 - Alkaline solution without metals (pH > 12.5
RCRA Code:	D002
Meth Code:	H141 - Storage, Bulking, And/Or Transfer Off Site--No Treatment/Reovery (H010-H129) Or (H131-H135)
Quantity Tons:	0.0185

Map ID
Direction
Distance
Elevation

MAP FINDINGS

Site

Database(s)

EDR ID Number
EPA ID Number

HOME DEPOT 1013 (Continued)

1009216527

Waste Quantity: 37
Quantity Unit: P
Additional Code 1: Not reported
Additional Code 2: Not reported
Additional Code 3: Not reported
Additional Code 4: Not reported
Additional Code 5: Not reported

Additional Info:

Year: 2015
Gen EPA ID: CAR000169136

Shipment Date: 20151231
Creation Date: Not reported
Receipt Date: Not reported
Manifest ID: 001179726PSC
Trans EPA ID: CAD008364432
Trans Name: RHO CHEM LLC
Trans 2 EPA ID: CAD983649880
Trans 2 Name: PSC ENVIRONMENTAL SERVICES OF POMONA LP
TSDf EPA ID: CAD008364432
Trans Name: RHO CHEM LLC
TSDf Alt EPA ID: Not reported
TSDf Alt Name: Not reported
Waste Code Description: 213 - Hydrocarbon solvents (benzene, hexane, Stoddard, etc.
RCRA Code: D018
Meth Code: H061 - Fuel Blending Prior To Energy Recovery At Another Site
Quantity Tons: 0.011
Waste Quantity: 22
Quantity Unit: P
Additional Code 1: D001
Additional Code 2: Not reported
Additional Code 3: Not reported
Additional Code 4: Not reported
Additional Code 5: Not reported

Shipment Date: 20151231
Creation Date: Not reported
Receipt Date: Not reported
Manifest ID: 001179726PSC
Trans EPA ID: CAD008364432
Trans Name: RHO CHEM LLC
Trans 2 EPA ID: CAD983649880
Trans 2 Name: PSC ENVIRONMENTAL SERVICES OF POMONA LP
TSDf EPA ID: CAD008364432
Trans Name: RHO CHEM LLC
TSDf Alt EPA ID: Not reported
TSDf Alt Name: Not reported
Waste Code Description: 181 - Other inorganic solid waste Organics
RCRA Code: D016
Meth Code: H141 - Storage, Bulking, And/Or Transfer Off Site--No Treatment/Reovery (H010-H129) Or (H131-H135)
Quantity Tons: 0.0025
Waste Quantity: 5
Quantity Unit: P
Additional Code 1: Not reported
Additional Code 2: Not reported

Map ID
Direction
Distance
Elevation

MAP FINDINGS

Site

Database(s)

EDR ID Number
EPA ID Number

HOME DEPOT 1013 (Continued)

1009216527

Additional Code 3:	Not reported
Additional Code 4:	Not reported
Additional Code 5:	Not reported
Shipment Date:	20151231
Creation Date:	Not reported
Receipt Date:	Not reported
Manifest ID:	001179726PSC
Trans EPA ID:	CAD008364432
Trans Name:	RHO CHEM LLC
Trans 2 EPA ID:	CAD983649880
Trans 2 Name:	PSC ENVIRONMENTAL SERVICES OF POMONA LP
TSDf EPA ID:	CAD008364432
Trans Name:	RHO CHEM LLC
TSDf Alt EPA ID:	Not reported
TSDf Alt Name:	Not reported
Waste Code Description:	221 - Waste oil and mixed oil
RCRA Code:	Not reported
Meth Code:	H141 - Storage, Bulking, And/Or Transfer Off Site--No Treatment/Reovery (H010-H129) Or (H131-H135)
Quantity Tons:	0.062
Waste Quantity:	124
Quantity Unit:	P
Additional Code 1:	Not reported
Additional Code 2:	Not reported
Additional Code 3:	Not reported
Additional Code 4:	Not reported
Additional Code 5:	Not reported
Shipment Date:	20151231
Creation Date:	Not reported
Receipt Date:	Not reported
Manifest ID:	001179726PSC
Trans EPA ID:	CAD008364432
Trans Name:	RHO CHEM LLC
Trans 2 EPA ID:	CAD983649880
Trans 2 Name:	PSC ENVIRONMENTAL SERVICES OF POMONA LP
TSDf EPA ID:	CAD008364432
Trans Name:	RHO CHEM LLC
TSDf Alt EPA ID:	Not reported
TSDf Alt Name:	Not reported
Waste Code Description:	352 - Other organic solids
RCRA Code:	Not reported
Meth Code:	H141 - Storage, Bulking, And/Or Transfer Off Site--No Treatment/Reovery (H010-H129) Or (H131-H135)
Quantity Tons:	0.0605
Waste Quantity:	121
Quantity Unit:	P
Additional Code 1:	Not reported
Additional Code 2:	Not reported
Additional Code 3:	Not reported
Additional Code 4:	Not reported
Additional Code 5:	Not reported
Shipment Date:	20151231
Creation Date:	3/25/2016 22:15:42
Receipt Date:	20160105

Map ID
Direction
Distance
Elevation

MAP FINDINGS

Site

Database(s)

EDR ID Number
EPA ID Number

HOME DEPOT 1013 (Continued)

1009216527

Manifest ID: 001179726PSC
Trans EPA ID: CAD008364432
Trans Name: RHO CHEM LLC
Trans 2 EPA ID: CAD983649880
Trans 2 Name: PSC ENVIRONMENTAL SERVICES OF POMONA LP
TSDf EPA ID: CAD008364432
Trans Name: RHO CHEM LLC
TSDf Alt EPA ID: Not reported
TSDf Alt Name: Not reported
Waste Code Description: 352 - Other organic solids
RCRA Code: Not reported
Meth Code: H141 - Storage, Bulking, And/Or Transfer Off Site--No Treatment/Reovery (H010-H129) Or (H131-H135)

Quantity Tons: 0.16
Waste Quantity: 320
Quantity Unit: P
Additional Code 1: Not reported
Additional Code 2: Not reported
Additional Code 3: Not reported
Additional Code 4: Not reported
Additional Code 5: Not reported

Shipment Date: 20151231
Creation Date: 3/25/2016 22:15:42
Receipt Date: 20160105
Manifest ID: 001179726PSC
Trans EPA ID: CAD008364432
Trans Name: RHO CHEM LLC
Trans 2 EPA ID: CAD983649880
Trans 2 Name: PSC ENVIRONMENTAL SERVICES OF POMONA LP
TSDf EPA ID: CAD008364432
Trans Name: RHO CHEM LLC
TSDf Alt EPA ID: Not reported
TSDf Alt Name: Not reported
Waste Code Description: 331 - Off-specification, aged, or surplus organics
RCRA Code: D016
Meth Code: H141 - Storage, Bulking, And/Or Transfer Off Site--No Treatment/Reovery (H010-H129) Or (H131-H135)

Quantity Tons: 0.014
Waste Quantity: 28
Quantity Unit: P
Additional Code 1: D008
Additional Code 2: D007
Additional Code 3: D005
Additional Code 4: D001
Additional Code 5: Not reported

Shipment Date: 20151231
Creation Date: 3/25/2016 22:15:42
Receipt Date: 20160105
Manifest ID: 001179726PSC
Trans EPA ID: CAD008364432
Trans Name: RHO CHEM LLC
Trans 2 EPA ID: CAD983649880
Trans 2 Name: PSC ENVIRONMENTAL SERVICES OF POMONA LP
TSDf EPA ID: CAD008364432
Trans Name: RHO CHEM LLC

Map ID
Direction
Distance
Elevation

MAP FINDINGS

Site

Database(s)

EDR ID Number
EPA ID Number

HOME DEPOT 1013 (Continued)

1009216527

TSDF Alt EPA ID: Not reported
TSDF Alt Name: Not reported
Waste Code Description: 214 - Unspecified solvent mixture
RCRA Code: D035
Meth Code: H061 - Fuel Blending Prior To Energy Recovery At Another Site
Quantity Tons: 0.011
Waste Quantity: 22
Quantity Unit: P
Additional Code 1: D018
Additional Code 2: D001
Additional Code 3: Not reported
Additional Code 4: Not reported
Additional Code 5: Not reported

Shipment Date: 20151231
Creation Date: 3/25/2016 22:15:42
Receipt Date: 20160105
Manifest ID: 001179726PSC
Trans EPA ID: CAD008364432
Trans Name: RHO CHEM LLC
Trans 2 EPA ID: CAD983649880
Trans 2 Name: PSC ENVIRONMENTAL SERVICES OF POMONA LP
TSDF EPA ID: CAD008364432
Trans Name: RHO CHEM LLC
TSDF Alt EPA ID: Not reported
TSDF Alt Name: Not reported
Waste Code Description: 791 - Liquids with pH < 2 792 Liquids with pH < 2 with metals
RCRA Code: D002
Meth Code: H141 - Storage, Bulking, And/Or Transfer Off Site--No Treatment/Reovery (H010-H129) Or (H131-H135)
Quantity Tons: 0.001
Waste Quantity: 2
Quantity Unit: P
Additional Code 1: Not reported
Additional Code 2: Not reported
Additional Code 3: Not reported
Additional Code 4: Not reported
Additional Code 5: Not reported

Shipment Date: 20151231
Creation Date: Not reported
Receipt Date: Not reported
Manifest ID: 001179726PSC
Trans EPA ID: CAD008364432
Trans Name: RHO CHEM LLC
Trans 2 EPA ID: CAD983649880
Trans 2 Name: PSC ENVIRONMENTAL SERVICES OF POMONA LP
TSDF EPA ID: CAD008364432
Trans Name: RHO CHEM LLC
TSDF Alt EPA ID: Not reported
TSDF Alt Name: Not reported
Waste Code Description: 122 - Alkaline solution without metals (pH > 12.5)
RCRA Code: D002
Meth Code: H141 - Storage, Bulking, And/Or Transfer Off Site--No Treatment/Reovery (H010-H129) Or (H131-H135)
Quantity Tons: 0.011
Waste Quantity: 22

Map ID
Direction
Distance
Elevation

MAP FINDINGS

Site

Database(s)

EDR ID Number
EPA ID Number

HOME DEPOT 1013 (Continued)

1009216527

Quantity Unit: P
Additional Code 1: Not reported
Additional Code 2: Not reported
Additional Code 3: Not reported
Additional Code 4: Not reported
Additional Code 5: Not reported

Shipment Date: 20151231
Creation Date: Not reported
Receipt Date: Not reported
Manifest ID: 001179726PSC
Trans EPA ID: CAD008364432
Trans Name: RHO CHEM LLC
Trans 2 EPA ID: CAD983649880
Trans 2 Name: PSC ENVIRONMENTAL SERVICES OF POMONA LP
TSDf EPA ID: CAD008364432
Trans Name: RHO CHEM LLC
TSDf Alt EPA ID: Not reported
TSDf Alt Name: Not reported
Waste Code Description: 181 - Other inorganic solid waste Organics
RCRA Code: D008
Meth Code: H141 - Storage, Bulking, And/Or Transfer Off Site--No Treatment/Reovery (H010-H129) Or (H131-H135)

Quantity Tons: 0.001
Waste Quantity: 2
Quantity Unit: P
Additional Code 1: Not reported
Additional Code 2: Not reported
Additional Code 3: Not reported
Additional Code 4: Not reported
Additional Code 5: Not reported

Additional Info:
Year: 2016
Gen EPA ID: CAR000169136

Shipment Date: 20151231
Creation Date: 3/25/2016 22:15:42
Receipt Date: 20160105
Manifest ID: 001179726PSC
Trans EPA ID: CAD008364432
Trans Name: RHO CHEM LLC
Trans 2 EPA ID: CAD983649880
Trans 2 Name: PSC ENVIRONMENTAL SERVICES OF POMONA LP
TSDf EPA ID: CAD008364432
Trans Name: RHO CHEM LLC
TSDf Alt EPA ID: Not reported
TSDf Alt Name: Not reported
Waste Code Description: 214 - Unspecified solvent mixture
RCRA Code: D035
Meth Code: H061 - Fuel Blending Prior To Energy Recovery At Another Site
Quantity Tons: 0.011
Waste Quantity: 22
Quantity Unit: P
Additional Code 1: D018
Additional Code 2: D001
Additional Code 3: Not reported

Map ID
Direction
Distance
Elevation

MAP FINDINGS

Site

Database(s)

EDR ID Number
EPA ID Number

HOME DEPOT 1013 (Continued)

1009216527

Additional Code 4:	Not reported
Additional Code 5:	Not reported
Shipment Date:	20151231
Creation Date:	Not reported
Receipt Date:	Not reported
Manifest ID:	001179726PSC
Trans EPA ID:	CAD008364432
Trans Name:	RHO CHEM LLC
Trans 2 EPA ID:	CAD983649880
Trans 2 Name:	PSC ENVIRONMENTAL SERVICES OF POMONA LP
TSDf EPA ID:	CAD008364432
Trans Name:	RHO CHEM LLC
TSDf Alt EPA ID:	Not reported
TSDf Alt Name:	Not reported
Waste Code Description:	352 - Other organic solids
RCRA Code:	Not reported
Meth Code:	H141 - Storage, Bulking, And/Or Transfer Off Site--No Treatment/Reovery (H010-H129) Or (H131-H135)
Quantity Tons:	0.0605
Waste Quantity:	121
Quantity Unit:	P
Additional Code 1:	Not reported
Additional Code 2:	Not reported
Additional Code 3:	Not reported
Additional Code 4:	Not reported
Additional Code 5:	Not reported
Shipment Date:	20151231
Creation Date:	Not reported
Receipt Date:	Not reported
Manifest ID:	001179726PSC
Trans EPA ID:	CAD008364432
Trans Name:	RHO CHEM LLC
Trans 2 EPA ID:	CAD983649880
Trans 2 Name:	PSC ENVIRONMENTAL SERVICES OF POMONA LP
TSDf EPA ID:	CAD008364432
Trans Name:	RHO CHEM LLC
TSDf Alt EPA ID:	Not reported
TSDf Alt Name:	Not reported
Waste Code Description:	221 - Waste oil and mixed oil
RCRA Code:	Not reported
Meth Code:	H141 - Storage, Bulking, And/Or Transfer Off Site--No Treatment/Reovery (H010-H129) Or (H131-H135)
Quantity Tons:	0.062
Waste Quantity:	124
Quantity Unit:	P
Additional Code 1:	Not reported
Additional Code 2:	Not reported
Additional Code 3:	Not reported
Additional Code 4:	Not reported
Additional Code 5:	Not reported
Shipment Date:	20151231
Creation Date:	Not reported
Receipt Date:	Not reported
Manifest ID:	001179726PSC

Map ID
Direction
Distance
Elevation

MAP FINDINGS

Site

Database(s)

EDR ID Number
EPA ID Number

HOME DEPOT 1013 (Continued)

1009216527

Trans EPA ID: CAD008364432
Trans Name: RHO CHEM LLC
Trans 2 EPA ID: CAD983649880
Trans 2 Name: PSC ENVIRONMENTAL SERVICES OF POMONA LP
TSDf EPA ID: CAD008364432
Trans Name: RHO CHEM LLC
TSDf Alt EPA ID: Not reported
TSDf Alt Name: Not reported
Waste Code Description: 181 - Other inorganic solid waste Organics
RCRA Code: D016
Meth Code: H141 - Storage, Bulking, And/Or Transfer Off Site--No Treatment/Reovery (H010-H129) Or (H131-H135)

Quantity Tons: 0.0025
Waste Quantity: 5
Quantity Unit: P
Additional Code 1: Not reported
Additional Code 2: Not reported
Additional Code 3: Not reported
Additional Code 4: Not reported
Additional Code 5: Not reported

Shipment Date: 20151231
Creation Date: Not reported
Receipt Date: Not reported
Manifest ID: 001179726PSC
Trans EPA ID: CAD008364432
Trans Name: RHO CHEM LLC
Trans 2 EPA ID: CAD983649880
Trans 2 Name: PSC ENVIRONMENTAL SERVICES OF POMONA LP
TSDf EPA ID: CAD008364432
Trans Name: RHO CHEM LLC
TSDf Alt EPA ID: Not reported
TSDf Alt Name: Not reported
Waste Code Description: 213 - Hydrocarbon solvents (benzene, hexane, Stoddard, etc.
RCRA Code: D018
Meth Code: H061 - Fuel Blending Prior To Energy Recovery At Another Site
Quantity Tons: 0.011
Waste Quantity: 22
Quantity Unit: P
Additional Code 1: D001
Additional Code 2: Not reported
Additional Code 3: Not reported
Additional Code 4: Not reported
Additional Code 5: Not reported

Shipment Date: 20151231
Creation Date: Not reported
Receipt Date: Not reported
Manifest ID: 001179726PSC
Trans EPA ID: CAD008364432
Trans Name: RHO CHEM LLC
Trans 2 EPA ID: CAD983649880
Trans 2 Name: PSC ENVIRONMENTAL SERVICES OF POMONA LP
TSDf EPA ID: CAD008364432
Trans Name: RHO CHEM LLC
TSDf Alt EPA ID: Not reported
TSDf Alt Name: Not reported

Map ID
Direction
Distance
Elevation

MAP FINDINGS

Site

Database(s)

EDR ID Number
EPA ID Number

HOME DEPOT 1013 (Continued)

1009216527

Waste Code Description: 122 - Alkaline solution without metals (pH > 12.5)
RCRA Code: D002
Meth Code: H141 - Storage, Bulking, And/Or Transfer Off Site--No Treatment/Reovery (H010-H129) Or (H131-H135)

Quantity Tons: 0.011
Waste Quantity: 22
Quantity Unit: P
Additional Code 1: Not reported
Additional Code 2: Not reported
Additional Code 3: Not reported
Additional Code 4: Not reported
Additional Code 5: Not reported

Shipment Date: 20151231
Creation Date: 3/25/2016 22:15:42
Receipt Date: 20160105
Manifest ID: 001179726PSC
Trans EPA ID: CAD008364432
Trans Name: RHO CHEM LLC
Trans 2 EPA ID: CAD983649880
Trans 2 Name: PSC ENVIRONMENTAL SERVICES OF POMONA LP
TSDf EPA ID: CAD008364432
Trans Name: RHO CHEM LLC
TSDf Alt EPA ID: Not reported
TSDf Alt Name: Not reported
Waste Code Description: 791 - Liquids with pH < 2 792 Liquids with pH < 2 with metals
RCRA Code: D002
Meth Code: H141 - Storage, Bulking, And/Or Transfer Off Site--No Treatment/Reovery (H010-H129) Or (H131-H135)

Quantity Tons: 0.001
Waste Quantity: 2
Quantity Unit: P
Additional Code 1: Not reported
Additional Code 2: Not reported
Additional Code 3: Not reported
Additional Code 4: Not reported
Additional Code 5: Not reported

Shipment Date: 20151231
Creation Date: Not reported
Receipt Date: Not reported
Manifest ID: 001179726PSC
Trans EPA ID: CAD008364432
Trans Name: RHO CHEM LLC
Trans 2 EPA ID: CAD983649880
Trans 2 Name: PSC ENVIRONMENTAL SERVICES OF POMONA LP
TSDf EPA ID: CAD008364432
Trans Name: RHO CHEM LLC
TSDf Alt EPA ID: Not reported
TSDf Alt Name: Not reported
Waste Code Description: 181 - Other inorganic solid waste Organics
RCRA Code: D008
Meth Code: H141 - Storage, Bulking, And/Or Transfer Off Site--No Treatment/Reovery (H010-H129) Or (H131-H135)

Quantity Tons: 0.001
Waste Quantity: 2
Quantity Unit: P

Map ID
Direction
Distance
Elevation

MAP FINDINGS

Site

Database(s)

EDR ID Number
EPA ID Number

HOME DEPOT 1013 (Continued)

1009216527

Additional Code 1:	Not reported
Additional Code 2:	Not reported
Additional Code 3:	Not reported
Additional Code 4:	Not reported
Additional Code 5:	Not reported
Shipment Date:	20151231
Creation Date:	3/25/2016 22:15:42
Receipt Date:	20160105
Manifest ID:	001179726PSC
Trans EPA ID:	CAD008364432
Trans Name:	RHO CHEM LLC
Trans 2 EPA ID:	CAD983649880
Trans 2 Name:	PSC ENVIRONMENTAL SERVICES OF POMONA LP
TSDf EPA ID:	CAD008364432
Trans Name:	RHO CHEM LLC
TSDf Alt EPA ID:	Not reported
TSDf Alt Name:	Not reported
Waste Code Description:	331 - Off-specification, aged, or surplus organics
RCRA Code:	D016
Meth Code:	H141 - Storage, Bulking, And/Or Transfer Off Site--No Treatment/Reovery (H010-H129) Or (H131-H135)
Quantity Tons:	0.014
Waste Quantity:	28
Quantity Unit:	P
Additional Code 1:	D008
Additional Code 2:	D007
Additional Code 3:	D005
Additional Code 4:	D001
Additional Code 5:	Not reported
Shipment Date:	20151231
Creation Date:	3/25/2016 22:15:42
Receipt Date:	20160105
Manifest ID:	001179726PSC
Trans EPA ID:	CAD008364432
Trans Name:	RHO CHEM LLC
Trans 2 EPA ID:	CAD983649880
Trans 2 Name:	PSC ENVIRONMENTAL SERVICES OF POMONA LP
TSDf EPA ID:	CAD008364432
Trans Name:	RHO CHEM LLC
TSDf Alt EPA ID:	Not reported
TSDf Alt Name:	Not reported
Waste Code Description:	352 - Other organic solids
RCRA Code:	Not reported
Meth Code:	H141 - Storage, Bulking, And/Or Transfer Off Site--No Treatment/Reovery (H010-H129) Or (H131-H135)
Quantity Tons:	0.16
Waste Quantity:	320
Quantity Unit:	P
Additional Code 1:	Not reported
Additional Code 2:	Not reported
Additional Code 3:	Not reported
Additional Code 4:	Not reported
Additional Code 5:	Not reported

Map ID
 Direction
 Distance
 Elevation

MAP FINDINGS

Site

Database(s)

EDR ID Number
 EPA ID Number

HOME DEPOT 1013 (Continued)

1009216527

HWTS:

Name: HOME DEPOT #1013
 Address: 1151 W LUGONIA AVE
 Address 2: Not reported
 City,State,Zip: REDLANDS, CA 923740000
 EPA ID: CAR000169136
 Inactive Date: Not reported
 Create Date: 01/17/2006
 Last Act Date: 08/24/2020
 Mailing Name: Not reported
 Mailing Address: 9950 CHEMICAL ROAD
 Mailing Address 2: Not reported
 Mailing City,State,Zip: PASADENA, TX 775070000
 Owner Name: HOME DEPOT USA
 Owner Address: 2455 PACES FERRY RD
 Owner Address 2: Not reported
 Owner City,State,Zip: ATLANTA, GA 30339
 Contact Name: ASHLEY CAMPBELL
 Contact Address: 9950 CHEMICAL ROAD
 Contact Address 2: Not reported
 City,State,Zip: PASADENA, TX 77507

NAICS:

EPA ID: CAR000169136
 Create Date: 2009-10-12 09:10:54.017
 NAICS Code: 44413
 NAICS Description: Hardware Stores
 Issued EPA ID Date: 2006-01-17 08:42:00
 Inactive Date: Not reported
 Facility Name: HOME DEPOT #1013
 Facility Address: 1151 W LUGONIA AVE
 Facility Address 2: Not reported
 Facility City: REDLANDS
 Facility County: Not reported
 Facility State: CA
 Facility Zip: 923740000

A3
South
< 1/8
0.111 mi.
585 ft.

7-ELEVEN INC #33292
1161 W LUGONIA AVE
REDLANDS, CA 92374
Site 3 of 5 in cluster A

CERS HAZ WASTE **S107148169**
CERS TANKS **N/A**
San Bern. Co. Permit
CERS

Relative:
Lower
Actual:
1285 ft.

CERS HAZ WASTE:
 Name: 7-ELEVEN INC #33292
 Address: 1161 W LUGONIA AVE
 City,State,Zip: REDLANDS, CA 92374
 Site ID: 875
 CERS ID: 10047250
 CERS Description: Hazardous Waste Generator

CERS TANKS:

Name: 7-ELEVEN INC #33292
 Address: 1161 W LUGONIA AVE
 City,State,Zip: REDLANDS, CA 92374
 Site ID: 875

Map ID
Direction
Distance
Elevation

MAP FINDINGS

Site

Database(s)

EDR ID Number
EPA ID Number

7-ELEVEN INC #33292 (Continued)

S107148169

CERS ID: 10047250
CERS Description: Underground Storage Tank

San Bern. Co. Permit:

Name: 7-ELEVEN INC #33292
Address: 1161 W LUGONIA AVE
City,State,Zip: REDLANDS, CA 92374
Region: SAN BERNARDINO
Facility ID: FA0007633
Owner: 7-ELEVEN INC
Permit Number: PT0013119
Permit Category: REGULAR UST ANNUAL INSPECTION (PER TANK)
Facility Status: ACTIVE
Expiration Date: 02/28/2022

Name: 7-ELEVEN INC #33292
Address: 1161 W LUGONIA AVE
City,State,Zip: REDLANDS, CA 92374
Region: SAN BERNARDINO
Facility ID: FA0007633
Owner: 7-ELEVEN INC
Permit Number: PT0013118
Permit Category: REGULAR UST ANNUAL INSPECTION (PER TANK)
Facility Status: ACTIVE
Expiration Date: 02/28/2022

Name: 7-ELEVEN INC #33292
Address: 1161 W LUGONIA AVE
City,State,Zip: REDLANDS, CA 92374
Region: SAN BERNARDINO
Facility ID: FA0007633
Owner: 7-ELEVEN INC
Permit Number: PT0013117
Permit Category: HAZMAT HANDLER, UST ONLY - PER YEAR
Facility Status: ACTIVE
Expiration Date: 02/28/2022

Name: 7-ELEVEN INC #33292
Address: 1161 W LUGONIA AVE
City,State,Zip: REDLANDS, CA 92374
Region: SAN BERNARDINO
Facility ID: FA0007633
Owner: 7-ELEVEN INC
Permit Number: PT0024211
Permit Category: WASTE INCIDENTAL UST OPERATION ONLY -PER YEAR
Facility Status: ACTIVE
Expiration Date: 02/28/2022

CERS:

Name: 7-ELEVEN INC #33292
Address: 1161 W LUGONIA AVE
City,State,Zip: REDLANDS, CA 92374
Site ID: 875
CERS ID: 10047250
CERS Description: Chemical Storage Facilities

Map ID
Direction
Distance
Elevation

MAP FINDINGS

Site

Database(s)

EDR ID Number
EPA ID Number

7-ELEVEN INC #33292 (Continued)

S107148169

Violations:

Site ID: 875
Site Name: 7-ELEVEN INC #33292
Violation Date: 01-06-2017
Citation: HSC 6.7 29291(b) - California Health and Safety Code, Chapter 6.7, Section(s) 29291(b)
Violation Description: Failure of the UST system to be designed and constructed with a monitoring system capable of detecting the entry of the hazardous substance into the secondary containment.
Violation Notes: Returned to compliance on 01/24/2017. OBSERVATION: The monitoring system lost power during this inspection. Technician Castro contacted Tanknology's Maintenance Division for support. Technician Quiros reported to the facility. A Cold Start was performed on the monitoring system. A complete monitoring certification was completed following the Cold Start. COMPLIANCE REQUIREMENT: Facility must submit Cold Start Permit fees with As-Built plans to this Department within 30 days. 2/22/17 RECIEVED STMT FROM FACILITY INDICATING THAT COLD START PERMIT WILL BE PART OF DISPENSER UPGRADE. REQUIRE FEES TO BE SUBMITTED. 3/1/17 RECIEVED PERMIT FOR MODIFICATION DISPENSER UPGRADE, LOG 012417-06 VIOLATION CORRECTED. PSAAVEDRA
Violation Division: San Bernardino County Fire Department
Violation Program: UST
Violation Source: CERS

Site ID: 875
Site Name: 7-ELEVEN INC #33292
Violation Date: 01-05-2018
Citation: HSC 6.7 25284, 25286 - California Health and Safety Code, Chapter 6.7, Section(s) 25284, 25286
Violation Description: Failure to submit a complete and accurate application for a permit to operate a UST, or for renewal of the permit.
Violation Notes: Returned to compliance on 01/30/2018. FACILITY CORRECTED INFORMATION IN CERS PER M. VILLARAZA, CLOSE OUT VIOLATION-PREYES OBSERVATION: SUBMITTED UNDERGROUND STORAGE TANK (UST) INFORMATION IN CALIFORNIA ENVIRONMENTAL REPORTING SYSTEM (CERS) WAS NOT ACCURATE, COMPLETE, OR CURRENT. UPDATE THE FOLLOWING: 1) UPDATE TANK INSTALLED DATES TO 9/26/2002. 2) CERTIFICATE OF FINANCIAL RESPONSIBILITY EXPIRED. COMPLIANCE REQUIREMENT: RESUBMIT UPDATED UST INFORMATION IN CERS.
Violation Division: San Bernardino County Fire Department
Violation Program: UST
Violation Source: CERS

Site ID: 875
Site Name: 7-ELEVEN INC #33292
Violation Date: 01-05-2018
Citation: HSC 6.75 25299.30-25299.34 - California Health and Safety Code, Chapter 6.75, Section(s) 25299.30-25299.34
Violation Description: Failure to submit and maintain complete and current Certification of Financial Responsibility or other mechanism of financial assurance.
Violation Notes: Returned to compliance on 01/30/2018. FACILITY SUBMITTED CURRENT DOCUMENTATION TO CERS SUBMITTAL 01/30/18, CLOSE OUT VIOLATION M. VILLARAZA-PREYES OBSERVATION: SUBMITTED CERTIFICATE OF FINANCIAL RESPONSIBILITY IN CALIFORNIA ENVIRONMENTAL REPORTING SYSTEM (CERS) HAS EXPIRED. COMPLIANCE REQUIREMENT: RESUBMIT UPDATE CERTIFICATE OF FINANCIAL RESPONSIBILITY IN CERS.
Violation Division: San Bernardino County Fire Department
Violation Program: UST

Map ID
Direction
Distance
Elevation

MAP FINDINGS

Site

Database(s)

EDR ID Number
EPA ID Number

7-ELEVEN INC #33292 (Continued)

S107148169

Violation Source: CERS

Site ID: 875
Site Name: 7-ELEVEN INC #33292
Violation Date: 01-09-2019
Citation: 23 CCR 16 2711(a)(8) - California Code of Regulations, Title 23, Chapter 16, Section(s) 2711(a)(8)
Violation Description: Failure to submit or maintain a current facility plot plan.
Violation Notes: Returned to compliance on 02/08/2019. OBSERVATION: Inaccurate annular sensor listed on UST site map. CORRECTIVE ACTION: Update and resubmit UST site map via CERS.

Violation Division: San Bernardino County Fire Department
Violation Program: UST
Violation Source: CERS

Site ID: 875
Site Name: 7-ELEVEN INC #33292
Violation Date: 01-09-2019
Citation: HSC 6.75 25299.30-25299.34 - California Health and Safety Code, Chapter 6.75, Section(s) 25299.30-25299.34
Violation Description: Failure to submit and maintain complete and current Certification of Financial Responsibility or other mechanism of financial assurance.
Violation Notes: Returned to compliance on 02/08/2019. OBSERVATION: Expired Certificate of Financial Responsibility letter. CORRECTIVE ACTION: Update and resubmit current CFR letter via CERS.

Violation Division: San Bernardino County Fire Department
Violation Program: UST
Violation Source: CERS

Site ID: 875
Site Name: 7-ELEVEN INC #33292
Violation Date: 01-06-2017
Citation: HSC 6.75 25299.30-25299.34 - California Health and Safety Code, Chapter 6.75, Section(s) 25299.30-25299.34
Violation Description: Failure to submit and maintain complete and current Certification of Financial Responsibility or other mechanism of financial assurance.
Violation Notes: Returned to compliance on 02/21/2017. OBSERVATION: THE INSURANCE POLICY REPORTED ON THE CERTIFICATE OF FINANCIAL RESPONSIBILITY HAS EXPIRED. COMPLIANCE REQUIREMENT: FACILITY MUST UPDATE THE CERS WITH CURRENT FINANCIAL RESPONSIBILITY INFORMATION. SUBMIT THE CERTIFICATE OF COMPLIANCE WITHIN 30 DAYS.

Violation Division: San Bernardino County Fire Department
Violation Program: UST
Violation Source: CERS

Site ID: 875
Site Name: 7-ELEVEN INC #33292
Violation Date: 01-06-2017
Citation: 23 CCR 6.7 25284, 25286 - California Code of Regulations, Title 23, Chapter 6.7, Section(s) 25284, 25286
Violation Description: Failure to submit a complete and accurate application for a permit to operate a UST, or for renewal of the permit.
Violation Notes: Returned to compliance on 02/21/2017. OBSERVATION: ERRORS WERE IDENTIFIED IN THE INFORMATION SUBMITTED TO THE CALIFORNIA ENVIRONMENTAL REPORTING SYSTEM (CERS). THE UST INSTALLATION DATES FOR BOTH TANKS (T1 AND T2) WERE REPORTED TO BE 1/1/2202. COMPLIANCE REQUIREMENT: FACILITY MUST UPDATE THE CERS WITH THE CORRECT UST

Map ID
Direction
Distance
Elevation

MAP FINDINGS

Site

Database(s)

EDR ID Number
EPA ID Number

7-ELEVEN INC #33292 (Continued)

S107148169

INSTALLATION DATES. SUBMIT THE CERTIFICATE OF COMPLIANCE WITHIN 30 DAYS. 2/21/17 REVIEWED CERS OBSERVED UPDATED VIOLATION CORRECTED. PSAAVEDRA

Violation Division: San Bernardino County Fire Department
Violation Program: UST
Violation Source: CERS

Evaluation:

Eval General Type: Other/Unknown
Eval Date: 01-09-2019
Violations Found: No
Eval Type: Other, not routine, done by local agency
Eval Notes: OVERFILL PREVENTION EQUIPMENT TESTING
Eval Division: San Bernardino County Fire Department
Eval Program: UST
Eval Source: CERS

Eval General Type: Compliance Evaluation Inspection
Eval Date: 01-11-2016
Violations Found: No
Eval Type: Routine done by local agency
Eval Notes: 7-ELEVEN#33292- UST MONITORING CERTIFICATION
Eval Division: San Bernardino County Fire Department
Eval Program: UST
Eval Source: CERS

Eval General Type: Compliance Evaluation Inspection
Eval Date: 01-11-2016
Violations Found: No
Eval Type: Routine done by local agency
Eval Notes: 7-ELEVEN#33292-UST INSPECTION
Eval Division: San Bernardino County Fire Department
Eval Program: HMRRP
Eval Source: CERS

Eval General Type: Compliance Evaluation Inspection
Eval Date: 01-13-2014
Violations Found: No
Eval Type: Routine done by local agency
Eval Notes: UST HANDLER INSPECTION
Eval Division: San Bernardino County Fire Department
Eval Program: HMRRP
Eval Source: CERS

Eval General Type: Compliance Evaluation Inspection
Eval Date: 01-13-2015
Violations Found: No
Eval Type: Routine done by local agency
Eval Notes: 7-ELEVEN- UST INSPECTION
Eval Division: San Bernardino County Fire Department
Eval Program: HW
Eval Source: CERS

Eval General Type: Compliance Evaluation Inspection
Eval Date: 01-27-2021
Violations Found: No
Eval Type: Routine done by local agency

Map ID
Direction
Distance
Elevation

MAP FINDINGS

Site

Database(s)

EDR ID Number
EPA ID Number

7-ELEVEN INC #33292 (Continued)

S107148169

Eval Notes: 7_11 hazmat inspection
Eval Division: San Bernardino County Fire Department
Eval Program: HMRRP
Eval Source: CERS

Eval General Type: Compliance Evaluation Inspection
Eval Date: 01-05-2018
Violations Found: No
Eval Type: Routine done by local agency
Eval Notes: Not reported
Eval Division: San Bernardino County Fire Department
Eval Program: HMRRP
Eval Source: CERS

Eval General Type: Compliance Evaluation Inspection
Eval Date: 01-05-2018
Violations Found: No
Eval Type: Routine done by local agency
Eval Notes: Not reported
Eval Division: San Bernardino County Fire Department
Eval Program: HW
Eval Source: CERS

Eval General Type: Compliance Evaluation Inspection
Eval Date: 01-05-2018
Violations Found: Yes
Eval Type: Routine done by local agency
Eval Notes: ANNUAL UST INSPECTION WITH MONITORING CERTIFICATION
Eval Division: San Bernardino County Fire Department
Eval Program: UST
Eval Source: CERS

Eval General Type: Compliance Evaluation Inspection
Eval Date: 01-06-2017
Violations Found: Yes
Eval Type: Routine done by local agency
Eval Notes: UST ANNUAL INSPECTION DURING MONITORING SYSTEM. COLD START DURING INSPECTION.
Eval Division: San Bernardino County Fire Department
Eval Program: UST
Eval Source: CERS

Eval General Type: Compliance Evaluation Inspection
Eval Date: 01-11-2016
Violations Found: No
Eval Type: Routine done by local agency
Eval Notes: 7-ELEVEN#33292- UST WASTE INSPECTION
Eval Division: San Bernardino County Fire Department
Eval Program: HW
Eval Source: CERS

Eval General Type: Other/Unknown
Eval Date: 01-13-2014
Violations Found: No
Eval Type: Other, not routine, done by local agency
Eval Notes: UST FIELD INSPECTION-FINAL FOR WORK PERFORMED UNDER PERMIT/LOG#120213-01 (PANEL COLD START); WITNESSED RECERTIFICATION

Map ID
Direction
Distance
Elevation

MAP FINDINGS

Site

Database(s)

EDR ID Number
EPA ID Number

7-ELEVEN INC #33292 (Continued)

S107148169

DURING ANNUAL INSPECTION.
Eval Division: San Bernardino County Fire Department
Eval Program: UST
Eval Source: CERS

Eval General Type: Compliance Evaluation Inspection
Eval Date: 01-17-2013
Violations Found: No
Eval Type: Routine done by local agency
Eval Notes: BP current
Eval Division: San Bernardino County Fire Department
Eval Program: HMRRP
Eval Source: CERS

Eval General Type: Compliance Evaluation Inspection
Eval Date: 01-27-2021
Violations Found: No
Eval Type: Routine done by local agency
Eval Notes: 7_11 UST inspection
Eval Division: San Bernardino County Fire Department
Eval Program: UST
Eval Source: CERS

Eval General Type: Compliance Evaluation Inspection
Eval Date: 01-09-2019
Violations Found: Yes
Eval Type: Routine done by local agency
Eval Notes: Not reported
Eval Division: San Bernardino County Fire Department
Eval Program: UST
Eval Source: CERS

Eval General Type: Compliance Evaluation Inspection
Eval Date: 01-10-2020
Violations Found: No
Eval Type: Routine done by local agency
Eval Notes: UST HM HW INSPECTIONS
Eval Division: San Bernardino County Fire Department
Eval Program: HMRRP
Eval Source: CERS

Eval General Type: Compliance Evaluation Inspection
Eval Date: 01-13-2014
Violations Found: No
Eval Type: Routine done by local agency
Eval Notes: UST FIELD INSPECTION-ANNUAL MONITORING SYSTEM CERTIFICATION (2 TANKS)
W/ROBERT ALLEN
Eval Division: San Bernardino County Fire Department
Eval Program: UST
Eval Source: CERS

Eval General Type: Compliance Evaluation Inspection
Eval Date: 01-13-2015
Violations Found: No
Eval Type: Routine done by local agency
Eval Notes: 7-ELEVEN- UST MONITORING CERTIFICATION
Eval Division: San Bernardino County Fire Department

Map ID
Direction
Distance
Elevation

MAP FINDINGS

Site

Database(s)

EDR ID Number
EPA ID Number

7-ELEVEN INC #33292 (Continued)

S107148169

Eval Program: UST
Eval Source: CERS

Eval General Type: Compliance Evaluation Inspection
Eval Date: 01-27-2021
Violations Found: No
Eval Type: Routine done by local agency
Eval Notes: 7_11 HazWaste inspection
Eval Division: San Bernardino County Fire Department
Eval Program: HW
Eval Source: CERS

Eval General Type: Compliance Evaluation Inspection
Eval Date: 01-06-2017
Violations Found: No
Eval Type: Routine done by local agency
Eval Notes: UST HANDLER INSPECTION
Eval Division: San Bernardino County Fire Department
Eval Program: HMRRP
Eval Source: CERS

Eval General Type: Compliance Evaluation Inspection
Eval Date: 01-10-2020
Violations Found: No
Eval Type: Routine done by local agency
Eval Notes: UST HM HW INSPECTIONS
Eval Division: San Bernardino County Fire Department
Eval Program: HW
Eval Source: CERS

Eval General Type: Compliance Evaluation Inspection
Eval Date: 01-10-2020
Violations Found: No
Eval Type: Routine done by local agency
Eval Notes: UST HM HW INSPECTIONS
Eval Division: San Bernardino County Fire Department
Eval Program: UST
Eval Source: CERS

Eval General Type: Compliance Evaluation Inspection
Eval Date: 01-13-2015
Violations Found: No
Eval Type: Routine done by local agency
Eval Notes: 7-ELEVEN- UST INSPECTION
Eval Division: San Bernardino County Fire Department
Eval Program: HMRRP
Eval Source: CERS

Enforcement Action:
Site ID: 875
Site Name: 7-ELEVEN INC #33292
Site Address: 1161 W LUGONIA AVE
Site City: REDLANDS
Site Zip: 92374
Enf Action Date: 01-06-2017
Enf Action Type: Notice of Violation (Unified Program)
Enf Action Description: Notice of Violation Issued by the Inspector at the Time of Inspection

Map ID
Direction
Distance
Elevation

MAP FINDINGS

Site

Database(s)

EDR ID Number
EPA ID Number

7-ELEVEN INC #33292 (Continued)

S107148169

Enf Action Notes: Not reported
Enf Action Division: San Bernardino County Fire Department
Enf Action Program: UST
Enf Action Source: CERS

Coordinates:
Site ID: 875
Facility Name: 7-ELEVEN INC #33292
Env Int Type Code: HWG
Program ID: 10047250
Coord Name: Not reported
Ref Point Type Desc: Unknown
Latitude: 34.069790
Longitude: -117.198608

Affiliation:
Affiliation Type Desc: Facility Mailing Address
Entity Name: Mailing Address
Entity Title: Not reported
Affiliation Address: PO BOX 711, ATTN: ENVIRONMENTAL DEPARTMENT
Affiliation City: DALLAS
Affiliation State: TX
Affiliation Country: Not reported
Affiliation Zip: 75221
Affiliation Phone: Not reported

Affiliation Type Desc: Legal Owner
Entity Name: 7-ELEVEN INC
Entity Title: Not reported
Affiliation Address: PO BOX 711, ATTN: ENVIRONMENTAL DEPARTMENT
Affiliation City: DALLAS
Affiliation State: TX
Affiliation Country: United States
Affiliation Zip: 75221
Affiliation Phone: (800) 828-0711

Affiliation Type Desc: Property Owner
Entity Name: GAIL L. REITER, TRUSTEE OF THE G
Entity Title: Not reported
Affiliation Address: 32355 S PACIFIC COAST HWY
Affiliation City: LAGUNA BEACH
Affiliation State: CA
Affiliation Country: United States
Affiliation Zip: 92651
Affiliation Phone: (800) 828-0711

Affiliation Type Desc: UST Tank Operator
Entity Name: 7-ELEVEN INC
Entity Title: Not reported
Affiliation Address: PO BOX 711, ATTN: ENVIRONMENTAL DEPARTMENT
Affiliation City: DALLAS
Affiliation State: TX
Affiliation Country: United States
Affiliation Zip: 75221
Affiliation Phone: (800) 828-0711

Map ID
Direction
Distance
Elevation

MAP FINDINGS

Site

Database(s)

EDR ID Number
EPA ID Number

7-ELEVEN INC #33292 (Continued)

S107148169

Affiliation Type Desc: CUPA District
Entity Name: San Bernardino County Fire
Entity Title: Not reported
Affiliation Address: 620 South E Street
Affiliation City: San Bernardino
Affiliation State: CA
Affiliation Country: Not reported
Affiliation Zip: 92415-0153
Affiliation Phone: (909) 386-8401

Affiliation Type Desc: Document Preparer
Entity Name: Stantec Consulting Services Inc.
Entity Title: Not reported
Affiliation Address: Not reported
Affiliation City: Not reported
Affiliation State: Not reported
Affiliation Country: Not reported
Affiliation Zip: Not reported
Affiliation Phone: Not reported

Affiliation Type Desc: Environmental Contact
Entity Name: JAMIL HERSHEWE
Entity Title: Not reported
Affiliation Address: PO BOX 711, ATTN: ENVIRONMENTAL DEPARTMENT
Affiliation City: DALLAS
Affiliation State: TX
Affiliation Country: Not reported
Affiliation Zip: 75221
Affiliation Phone: Not reported

Affiliation Type Desc: Operator
Entity Name: Amandeep Singh
Entity Title: Not reported
Affiliation Address: Not reported
Affiliation City: Not reported
Affiliation State: Not reported
Affiliation Country: Not reported
Affiliation Zip: Not reported
Affiliation Phone: (909) 792-5959

Affiliation Type Desc: UST Property Owner Name
Entity Name: GAIL L REITER TRUSTEE OF THE G
Entity Title: Not reported
Affiliation Address: 32355 S PACIFIC COAST HWY
Affiliation City: LAGUNA BEACH
Affiliation State: CA
Affiliation Country: United States
Affiliation Zip: 92651
Affiliation Phone: (800) 828-0711

Affiliation Type Desc: Identification Signer
Entity Name: STEPHEN BOYD
Entity Title: REGIONAL GASOLINE ENVIRONMENTAL COMPLIANCE MANAGER
Affiliation Address: Not reported
Affiliation City: Not reported
Affiliation State: Not reported
Affiliation Country: Not reported

Map ID
 Direction
 Distance
 Elevation

MAP FINDINGS

Site

Database(s)

EDR ID Number
 EPA ID Number

7-ELEVEN INC #33292 (Continued)

S107148169

Affiliation Zip:	Not reported
Affiliation Phone:	Not reported
Affiliation Type Desc:	Parent Corporation
Entity Name:	7-ELEVEN INC.
Entity Title:	Not reported
Affiliation Address:	Not reported
Affiliation City:	Not reported
Affiliation State:	Not reported
Affiliation Country:	Not reported
Affiliation Zip:	Not reported
Affiliation Phone:	Not reported
Affiliation Type Desc:	UST Permit Applicant
Entity Name:	STEPHEN BOYD
Entity Title:	REGIONAL GASOLINE ENVIRONMENTAL COMPLIANCE MANAGER
Affiliation Address:	Not reported
Affiliation City:	Not reported
Affiliation State:	Not reported
Affiliation Country:	Not reported
Affiliation Zip:	Not reported
Affiliation Phone:	(714) 771-5484
Affiliation Type Desc:	UST Tank Owner
Entity Name:	7-ELEVEN INC
Entity Title:	Not reported
Affiliation Address:	PO BOX 711, ATTN: ENVIRONMENTAL DEPARTMENT
Affiliation City:	DALLAS
Affiliation State:	TX
Affiliation Country:	United States
Affiliation Zip:	75221
Affiliation Phone:	(800) 828-0711

A4
South
 < 1/8
 0.111 mi.
 585 ft.

7 ELEVEN STORE 33292
1161 W LUGONIA AVE
REDLANDS, CA 92374
Site 4 of 5 in cluster A

RCRA NonGen / NLR **1024805076**
CAL000261652

Relative:
Lower
Actual:
1285 ft.

RCRA NonGen / NLR:		20021031
Date Form Received by Agency:		
Handler Name:	7 ELEVEN STORE 33292	
Handler Address:		1161 W LUGONIA AVE
Handler City,State,Zip:		REDLANDS, CA 92374
EPA ID:		CAL000261652
Contact Name:		JOSE RIOS
Contact Address:		1722 ROUTH STREET
Contact City,State,Zip:		DALLAS, TX 75201
Contact Telephone:		972-828-6592
Contact Fax:		972-828-1095
Contact Email:		JOSE.RIOS@7-11.COM
Contact Title:		Not reported
EPA Region:		09
Land Type:		Not reported
Federal Waste Generator Description:		Not a generator, verified
Non-Notifier:		Not reported
Biennial Report Cycle:		Not reported

Map ID
 Direction
 Distance
 Elevation

MAP FINDINGS

Site

Database(s)

EDR ID Number
 EPA ID Number

7 ELEVEN STORE 33292 (Continued)

1024805076

Accessibility:	Not reported
Active Site Indicator:	Handler Activities
State District Owner:	Not reported
State District:	Not reported
Mailing Address:	PO BOX 711
Mailing City, State, Zip:	DALLAS, TX 75221
Owner Name:	7-ELEVEN INC.
Owner Type:	Other
Operator Name:	JOSE RIOS
Operator Type:	Other
Short-Term Generator Activity:	No
Importer Activity:	No
Mixed Waste Generator:	No
Transporter Activity:	No
Transfer Facility Activity:	No
Recycler Activity with Storage:	No
Small Quantity On-Site Burner Exemption:	No
Smelting Melting and Refining Furnace Exemption:	No
Underground Injection Control:	No
Off-Site Waste Receipt:	No
Universal Waste Indicator:	Yes
Universal Waste Destination Facility:	Yes
Federal Universal Waste:	No
Active Site Fed-Reg Treatment Storage and Disposal Facility:	Not reported
Active Site Converter Treatment storage and Disposal Facility:	Not reported
Active Site State-Reg Treatment Storage and Disposal Facility:	Not reported
Active Site State-Reg Handler:	---
Federal Facility Indicator:	Not reported
Hazardous Secondary Material Indicator:	N
Sub-Part K Indicator:	Not reported
Commercial TSD Indicator:	No
Treatment Storage and Disposal Type:	Not reported
2018 GPRA Permit Baseline:	Not on the Baseline
2018 GPRA Renewals Baseline:	Not on the Baseline
Permit Renewals Workload Universe:	Not reported
Permit Workload Universe:	Not reported
Permit Progress Universe:	Not reported
Post-Closure Workload Universe:	Not reported
Closure Workload Universe:	Not reported
202 GPRA Corrective Action Baseline:	No
Corrective Action Workload Universe:	No
Subject to Corrective Action Universe:	No
Non-TSDs Where RCRA CA has Been Imposed Universe:	No
TSDs Potentially Subject to CA Under 3004 (u)/(v) Universe:	No
TSDs Only Subject to CA under Discretionary Auth Universe:	No
Corrective Action Priority Ranking:	No NCAPS ranking
Environmental Control Indicator:	No
Institutional Control Indicator:	No
Human Exposure Controls Indicator:	N/A
Groundwater Controls Indicator:	N/A
Operating TSDF Universe:	Not reported
Full Enforcement Universe:	Not reported
Significant Non-Complier Universe:	No
Unaddressed Significant Non-Complier Universe:	No
Addressed Significant Non-Complier Universe:	No
Significant Non-Complier With a Compliance Schedule Universe:	No
Financial Assurance Required:	Not reported

Map ID
Direction
Distance
Elevation

MAP FINDINGS

Site

Database(s)

EDR ID Number
EPA ID Number

7 ELEVEN STORE 33292 (Continued)

1024805076

Handler Date of Last Change: 20180905
Recognized Trader-Importer: No
Recognized Trader-Exporter: No
Importer of Spent Lead Acid Batteries: No
Exporter of Spent Lead Acid Batteries: No
Recycler Activity Without Storage: No
Manifest Broker: No
Sub-Part P Indicator: No

Handler - Owner Operator:

Owner/Operator Indicator: Operator
Owner/Operator Name: JOSE RIOS
Legal Status: Other
Date Became Current: Not reported
Date Ended Current: Not reported
Owner/Operator Address: 1722 ROUTH STREET
Owner/Operator City,State,Zip: DALLAS, TX 75201
Owner/Operator Telephone: 972-828-6592
Owner/Operator Telephone Ext: Not reported
Owner/Operator Fax: Not reported
Owner/Operator Email: Not reported

Owner/Operator Indicator: Owner
Owner/Operator Name: 7-ELEVEN INC.
Legal Status: Other
Date Became Current: Not reported
Date Ended Current: Not reported
Owner/Operator Address: PO BOX 711
Owner/Operator City,State,Zip: DALLAS, TX 75221
Owner/Operator Telephone: 714-771-5484
Owner/Operator Telephone Ext: Not reported
Owner/Operator Fax: Not reported
Owner/Operator Email: Not reported

Historic Generators:

Receive Date: 20021031
Handler Name: 7 ELEVEN STORE 33292
Federal Waste Generator Description: Not a generator, verified
State District Owner: Not reported
Large Quantity Handler of Universal Waste: No
Recognized Trader Importer: No
Recognized Trader Exporter: No
Spent Lead Acid Battery Importer: No
Spent Lead Acid Battery Exporter: No
Current Record: Yes
Non Storage Recycler Activity: Not reported
Electronic Manifest Broker: Not reported

List of NAICS Codes and Descriptions:

NAICS Code: 44711
NAICS Description: GASOLINE STATIONS WITH CONVENIENCE STORES

Facility Has Received Notices of Violations:

Violations: No Violations Found

Map ID
 Direction
 Distance
 Elevation

MAP FINDINGS

Site

Database(s)

EDR ID Number
 EPA ID Number

7 ELEVEN STORE 33292 (Continued)

1024805076

Evaluation Action Summary:
 Evaluations:

No Evaluations Found

A5
South
< 1/8
0.111 mi.
585 ft.

7-ELEVEN INC #33292
1161 W LUGONIA AVE
REDLANDS, CA 92374

UST U004264008
N/A

Site 5 of 5 in cluster A

Relative:
Lower
Actual:
1285 ft.

UST:
 Name: 7-ELEVEN INC #33292
 Address: 1161 W LUGONIA AVE
 City,State,Zip: REDLANDS, CA 92374
 Facility ID: FA0007633
 Permitting Agency: San Bernardino County Fire Department
 CERSID: 10047250
 Latitude: 34.06979
 Longitude: -117.198624

B6
WSW
1/8-1/4
0.163 mi.
860 ft.

PTJV-CA LP DBA THRIVE AFFORDABLE VET CARE REDLANDS
27580 W LUGONIA AVE
REDLANDS, CA 92374

RCRA NonGen / NLR 1025876940
CAL000450076

Site 1 of 8 in cluster B

Relative:
Lower
Actual:
1266 ft.

RCRA NonGen / NLR:
 Date Form Received by Agency: 20191018
 Handler Name: PTJV-CA LP DBA THRIVE AFFORDABLE VET CARE REDLANDS
 Handler Address: 27580 W LUGONIA AVE
 Handler City,State,Zip: REDLANDS, CA 92374
 EPA ID: CAL000450076
 Contact Name: ERNIE VASQUEZ
 Contact Address: 27580 W LUGONIA AVE
 Contact City,State,Zip: REDLANDS, CA 92374
 Contact Telephone: 909-748-1858
 Contact Fax: 512-870-9394
 Contact Email: LEGAL@PATHWAYVETS.COM
 Contact Title: Not reported
 EPA Region: 09
 Land Type: Not reported
 Federal Waste Generator Description: Not a generator, verified
 Non-Notifier: Not reported
 Biennial Report Cycle: Not reported
 Accessibility: Not reported
 Active Site Indicator: Not reported
 State District Owner: Not reported
 State District: Not reported
 Mailing Address: 800 W CESAR CHAVEZ ST B100
 Mailing City,State,Zip: SAN ANTONIO, TX 78701
 Owner Name: PTJV-CA LP
 Owner Type: Other
 Operator Name: ERNIE VASQUEZ
 Operator Type: Other
 Short-Term Generator Activity: No
 Importer Activity: No

Map ID
 Direction
 Distance
 Elevation

MAP FINDINGS

Site

Database(s)

EDR ID Number
 EPA ID Number

PTJV-CA LP DBA THRIVE AFFORDABLE VET CARE REDLANDS (Continued)

1025876940

Mixed Waste Generator:	No
Transporter Activity:	No
Transfer Facility Activity:	No
Recycler Activity with Storage:	No
Small Quantity On-Site Burner Exemption:	No
Smelting Melting and Refining Furnace Exemption:	No
Underground Injection Control:	No
Off-Site Waste Receipt:	No
Universal Waste Indicator:	No
Universal Waste Destination Facility:	No
Federal Universal Waste:	No
Active Site Fed-Reg Treatment Storage and Disposal Facility:	Not reported
Active Site Converter Treatment storage and Disposal Facility:	Not reported
Active Site State-Reg Treatment Storage and Disposal Facility:	Not reported
Active Site State-Reg Handler:	---
Federal Facility Indicator:	Not reported
Hazardous Secondary Material Indicator:	N
Sub-Part K Indicator:	Not reported
Commercial TSD Indicator:	No
Treatment Storage and Disposal Type:	Not reported
2018 GPRA Permit Baseline:	Not on the Baseline
2018 GPRA Renewals Baseline:	Not on the Baseline
Permit Renewals Workload Universe:	Not reported
Permit Workload Universe:	Not reported
Permit Progress Universe:	Not reported
Post-Closure Workload Universe:	Not reported
Closure Workload Universe:	Not reported
202 GPRA Corrective Action Baseline:	No
Corrective Action Workload Universe:	No
Subject to Corrective Action Universe:	No
Non-TSDFs Where RCRA CA has Been Imposed Universe:	No
TSDFs Potentially Subject to CA Under 3004 (u)/(v) Universe:	No
TSDFs Only Subject to CA under Discretionary Auth Universe:	No
Corrective Action Priority Ranking:	No NCAPS ranking
Environmental Control Indicator:	No
Institutional Control Indicator:	No
Human Exposure Controls Indicator:	N/A
Groundwater Controls Indicator:	N/A
Operating TSDF Universe:	Not reported
Full Enforcement Universe:	Not reported
Significant Non-Complier Universe:	No
Unaddressed Significant Non-Complier Universe:	No
Addressed Significant Non-Complier Universe:	No
Significant Non-Complier With a Compliance Schedule Universe:	No
Financial Assurance Required:	Not reported
Handler Date of Last Change:	20191021
Recognized Trader-Importer:	No
Recognized Trader-Exporter:	No
Importer of Spent Lead Acid Batteries:	No
Exporter of Spent Lead Acid Batteries:	No
Recycler Activity Without Storage:	No
Manifest Broker:	No
Sub-Part P Indicator:	No

Handler - Owner Operator:

Owner/Operator Indicator: Owner

Map ID
Direction
Distance
Elevation

MAP FINDINGS

Site

Database(s)

EDR ID Number
EPA ID Number

PTJV-CA LP DBA THRIVE AFFORDABLE VET CARE REDLANDS (Continued)

1025876940

Owner/Operator Name: PTJV-CA LP
Legal Status: Other
Date Became Current: Not reported
Date Ended Current: Not reported
Owner/Operator Address: 800 W CESAR CHAVEZ ST B100
Owner/Operator City,State,Zip: SAN ANTONIO, TX 78701
Owner/Operator Telephone: 512-717-8647
Owner/Operator Telephone Ext: Not reported
Owner/Operator Fax: Not reported
Owner/Operator Email: Not reported

Owner/Operator Indicator: Operator
Owner/Operator Name: ERNIE VASQUEZ
Legal Status: Other
Date Became Current: Not reported
Date Ended Current: Not reported
Owner/Operator Address: 27580 W LUGONIA AVE
Owner/Operator City,State,Zip: REDLANDS, CA 92374
Owner/Operator Telephone: 909-748-1858
Owner/Operator Telephone Ext: Not reported
Owner/Operator Fax: Not reported
Owner/Operator Email: Not reported

Historic Generators:

Receive Date: 20191018
Handler Name: PTJV-CA LP DBA THRIVE AFFORDABLE VET CARE REDLANDS
Federal Waste Generator Description: Not a generator, verified
State District Owner: Not reported
Large Quantity Handler of Universal Waste: No
Recognized Trader Importer: No
Recognized Trader Exporter: No
Spent Lead Acid Battery Importer: No
Spent Lead Acid Battery Exporter: No
Current Record: Yes
Non Storage Recycler Activity: Not reported
Electronic Manifest Broker: Not reported

List of NAICS Codes and Descriptions:

NAICS Code: 541940
NAICS Description: VETERINARY SERVICES

Facility Has Received Notices of Violations:

Violations: No Violations Found

Evaluation Action Summary:

Evaluations: No Evaluations Found

Map ID
Direction
Distance
Elevation

MAP FINDINGS

Site

Database(s)

EDR ID Number
EPA ID Number

B7
WSW
1/8-1/4
0.163 mi.
860 ft.

PETCO #1123
27580 W LUGONIA AVE
REDLANDS, CA 92374

Site 2 of 8 in cluster B

CERS HAZ WASTE
San Bern. Co. Permit
CERS

S117896830
N/A

Relative:
Lower

CERS HAZ WASTE:

Actual:
1266 ft.

Name: PETCO #1123
Address: 27580 W LUGONIA AVE
City,State,Zip: REDLANDS, CA 92374
Site ID: 142652
CERS ID: 10464082
CERS Description: Hazardous Waste Generator

San Bern. Co. Permit:

Name: PETCO #1123
Address: 27580 W LUGONIA AVE
City,State,Zip: REDLANDS, CA 92374
Region: SAN BERNARDINO
Facility ID: FA0015865
Owner: Petco Animal Supplies, Inc.
Permit Number: PT0034579
Permit Category: CONDITIONALLY EXEMPT SM QTY GENERATOR SPECIAL
Facility Status: ACTIVE
Expiration Date: 05/31/2022

Name: PETCO #1123
Address: 27580 W LUGONIA AVE
City,State,Zip: REDLANDS, CA 92374
Region: SAN BERNARDINO
Facility ID: FA0015865
Owner: Petco Animal Supplies, Inc.
Permit Number: PT0036777
Permit Category: HAZMAT HANDLER GENERAL ACT.(NB)
Facility Status: FEE EXEMPT
Expiration Date: 05/31/2017

CERS:

Name: PETCO #1123
Address: 27580 W LUGONIA AVE
City,State,Zip: REDLANDS, CA 92374
Site ID: 142652
CERS ID: 10464082
CERS Description: Chemical Storage Facilities

Evaluation:

Eval General Type: Compliance Evaluation Inspection
Eval Date: 06-03-2021
Violations Found: No
Eval Type: Routine done by local agency
Eval Notes: Not reported
Eval Division: San Bernardino County Fire Department
Eval Program: HW
Eval Source: CERS

Eval General Type: Compliance Evaluation Inspection
Eval Date: 06-19-2018
Violations Found: No
Eval Type: Routine done by local agency

Map ID
Direction
Distance
Elevation

MAP FINDINGS

Site

Database(s)

EDR ID Number
EPA ID Number

PETCO #1123 (Continued)

S117896830

Eval Notes: Not reported
Eval Division: San Bernardino County Fire Department
Eval Program: HW
Eval Source: CERS

Eval General Type: Compliance Evaluation Inspection
Eval Date: 08-12-2015
Violations Found: No
Eval Type: Routine done by local agency
Eval Notes: INSPECTION OF PETCO IN REDLANDS.
Eval Division: San Bernardino County Fire Department
Eval Program: HW
Eval Source: CERS

Coordinates:
Site ID: 142652
Facility Name: Petco #1123
Env Int Type Code: HWG
Program ID: 10464082
Coord Name: Not reported
Ref Point Type Desc: Center of a facility or station.
Latitude: 34.071040
Longitude: -117.202380

Affiliation:
Affiliation Type Desc: CUPA District
Entity Name: San Bernardino County Fire
Entity Title: Not reported
Affiliation Address: 620 South E Street
Affiliation City: San Bernardino
Affiliation State: CA
Affiliation Country: Not reported
Affiliation Zip: 92415-0153
Affiliation Phone: (909) 386-8401

Affiliation Type Desc: Facility Mailing Address
Entity Name: Mailing Address
Entity Title: Not reported
Affiliation Address: 654 Richland Hills Drive
Affiliation City: San Antonio
Affiliation State: TX
Affiliation Country: Not reported
Affiliation Zip: 78245
Affiliation Phone: Not reported

Affiliation Type Desc: Operator
Entity Name: Petco #1123
Entity Title: Not reported
Affiliation Address: Not reported
Affiliation City: Not reported
Affiliation State: Not reported
Affiliation Country: Not reported
Affiliation Zip: Not reported
Affiliation Phone: (210) 201-9217

Affiliation Type Desc: Document Preparer

Map ID
Direction
Distance
Elevation

MAP FINDINGS

Site

Database(s)

EDR ID Number
EPA ID Number

PETCO #1123 (Continued)

S117896830

Entity Name: David Morisset
Entity Title: Not reported
Affiliation Address: Not reported
Affiliation City: Not reported
Affiliation State: Not reported
Affiliation Country: Not reported
Affiliation Zip: Not reported
Affiliation Phone: Not reported

Affiliation Type Desc: Environmental Contact
Entity Name: Amy Ebersole-Martinez, Safety and Environmental Manager
Entity Title: Not reported
Affiliation Address: 654 Richland Hills Drive
Affiliation City: San Antonio
Affiliation State: TX
Affiliation Country: Not reported
Affiliation Zip: 78245
Affiliation Phone: Not reported

Affiliation Type Desc: Identification Signer
Entity Name: Amy Ebersole-Martinez
Entity Title: Env. Safety and Health Manager
Affiliation Address: Not reported
Affiliation City: Not reported
Affiliation State: Not reported
Affiliation Country: Not reported
Affiliation Zip: Not reported
Affiliation Phone: Not reported

Affiliation Type Desc: Legal Owner
Entity Name: Petco Animal Supplies, Inc.
Entity Title: Not reported
Affiliation Address: 654 Richland Hills Drive
Affiliation City: San Antonio
Affiliation State: TX
Affiliation Country: United States
Affiliation Zip: 78245
Affiliation Phone: (210) 201-9217

Affiliation Type Desc: Parent Corporation
Entity Name: Petco Animal Supplies, Inc.
Entity Title: Not reported
Affiliation Address: Not reported
Affiliation City: Not reported
Affiliation State: Not reported
Affiliation Country: Not reported
Affiliation Zip: Not reported
Affiliation Phone: Not reported

Map ID
 Direction
 Distance
 Elevation

MAP FINDINGS

Site

Database(s)

EDR ID Number
 EPA ID Number

B8
WSW
1/8-1/4
0.163 mi.
860 ft.

PETCO STORE #1123
27580 W LUGONIA AVE
REDLANDS, CA 92374
Site 3 of 8 in cluster B

RCRA NonGen / NLR

1024839896
CAL000388196

Relative:
Lower

RCRA NonGen / NLR:

Actual:
1266 ft.

Date Form Received by Agency:	PETCO STORE #1123	20130805
Handler Name:		
Handler Address:		27580 W LUGONIA AVE
Handler City,State,Zip:		REDLANDS, CA 92374
EPA ID:		CAL000388196
Contact Name:		AMY EBERSOLE-MARTINEZ
Contact Address:		654 RICHLAND HILLS
Contact City,State,Zip:		SAN ANTONIO, TX 78245-0000
Contact Telephone:		858-761-5359
Contact Fax:		858-882-8686
Contact Email:		SAFETY@PETCO.COM
Contact Title:		Not reported
EPA Region:		09
Land Type:		Not reported
Federal Waste Generator Description:		Not a generator, verified
Non-Notifier:		Not reported
Biennial Report Cycle:		Not reported
Accessibility:		Not reported
Active Site Indicator:		Handler Activities
State District Owner:		Not reported
State District:		Not reported
Mailing Address:		654 RICHLAND HILLS
Mailing City,State,Zip:		SAN ANTONIO, TX 78245
Owner Name:		PETCO ANIMALS SUPPLIES INC
Owner Type:		Other
Operator Name:		AMY EBERSOLE-MARTINEZ
Operator Type:		Other
Short-Term Generator Activity:		No
Importer Activity:		No
Mixed Waste Generator:		No
Transporter Activity:		No
Transfer Facility Activity:		No
Recycler Activity with Storage:		No
Small Quantity On-Site Burner Exemption:		No
Smelting Melting and Refining Furnace Exemption:		No
Underground Injection Control:		No
Off-Site Waste Receipt:		No
Universal Waste Indicator:		Yes
Universal Waste Destination Facility:		Yes
Federal Universal Waste:		No
Active Site Fed-Reg Treatment Storage and Disposal Facility:		Not reported
Active Site Converter Treatment storage and Disposal Facility:		Not reported
Active Site State-Reg Treatment Storage and Disposal Facility:		Not reported
Active Site State-Reg Handler:		---
Federal Facility Indicator:		Not reported
Hazardous Secondary Material Indicator:		N
Sub-Part K Indicator:		Not reported
Commercial TSD Indicator:		No
Treatment Storage and Disposal Type:		Not reported
2018 GPRA Permit Baseline:		Not on the Baseline
2018 GPRA Renewals Baseline:		Not on the Baseline
Permit Renewals Workload Universe:		Not reported

Map ID
Direction
Distance
Elevation

MAP FINDINGS

Site

Database(s)

EDR ID Number
EPA ID Number

PETCO STORE #1123 (Continued)

1024839896

Permit Workload Universe:	Not reported
Permit Progress Universe:	Not reported
Post-Closure Workload Universe:	Not reported
Closure Workload Universe:	Not reported
202 GPRA Corrective Action Baseline:	No
Corrective Action Workload Universe:	No
Subject to Corrective Action Universe:	No
Non-TSDFs Where RCRA CA has Been Imposed Universe:	No
TSDFs Potentially Subject to CA Under 3004 (u)/(v) Universe:	No
TSDFs Only Subject to CA under Discretionary Auth Universe:	No
Corrective Action Priority Ranking:	No NCAPS ranking
Environmental Control Indicator:	No
Institutional Control Indicator:	No
Human Exposure Controls Indicator:	N/A
Groundwater Controls Indicator:	N/A
Operating TSDF Universe:	Not reported
Full Enforcement Universe:	Not reported
Significant Non-Complier Universe:	No
Unaddressed Significant Non-Complier Universe:	No
Addressed Significant Non-Complier Universe:	No
Significant Non-Complier With a Compliance Schedule Universe:	No
Financial Assurance Required:	Not reported
Handler Date of Last Change:	20180906
Recognized Trader-Importer:	No
Recognized Trader-Exporter:	No
Importer of Spent Lead Acid Batteries:	No
Exporter of Spent Lead Acid Batteries:	No
Recycler Activity Without Storage:	No
Manifest Broker:	No
Sub-Part P Indicator:	No

Handler - Owner Operator:

Owner/Operator Indicator:	Owner
Owner/Operator Name:	PETCO ANIMALS SUPPLIES INC
Legal Status:	Other
Date Became Current:	Not reported
Date Ended Current:	Not reported
Owner/Operator Address:	654 RICHLAND HILLS
Owner/Operator City,State,Zip:	SAN ANTONIO, TX 78245
Owner/Operator Telephone:	858-201-9217
Owner/Operator Telephone Ext:	Not reported
Owner/Operator Fax:	Not reported
Owner/Operator Email:	Not reported

Owner/Operator Indicator:	Operator
Owner/Operator Name:	AMY EBERSOLE-MARTINEZ
Legal Status:	Other
Date Became Current:	Not reported
Date Ended Current:	Not reported
Owner/Operator Address:	654 RICHLAND HILLS
Owner/Operator City,State,Zip:	SAN ANTONIO, TX 78245-0000
Owner/Operator Telephone:	858-761-5359
Owner/Operator Telephone Ext:	Not reported
Owner/Operator Fax:	Not reported
Owner/Operator Email:	Not reported

Map ID
 Direction
 Distance
 Elevation

MAP FINDINGS

Site

Database(s)

EDR ID Number
 EPA ID Number

PETCO STORE #1123 (Continued)

1024839896

Historic Generators:

Receive Date:	20130805
Handler Name:	PETCO STORE #1123
Federal Waste Generator Description:	Not a generator, verified
State District Owner:	Not reported
Large Quantity Handler of Universal Waste:	No
Recognized Trader Importer:	No
Recognized Trader Exporter:	No
Spent Lead Acid Battery Importer:	No
Spent Lead Acid Battery Exporter:	No
Current Record:	Yes
Non Storage Recycler Activity:	Not reported
Electronic Manifest Broker:	Not reported

List of NAICS Codes and Descriptions:

NAICS Code:	54189
NAICS Description:	OTHER SERVICES RELATED TO ADVERTISING

Facility Has Received Notices of Violations:

Violations:	No Violations Found
-------------	---------------------

Evaluation Action Summary:

Evaluations:	No Evaluations Found
--------------	----------------------

B9
SW
 1/8-1/4
 0.170 mi.
 899 ft.

FIVE BELOW INC
27592 W LUGONIA AVE
REDLANDS, CA 92374

RCRA NonGen / NLR

1024859604
CAL000426894

Site 4 of 8 in cluster B

Relative:
Lower
Actual:
1267 ft.

RCRA NonGen / NLR:	
Date Form Received by Agency:	20170418
Handler Name:	FIVE BELOW INC
Handler Address:	27592 W LUGONIA AVE
Handler City,State,Zip:	REDLANDS, CA 92374
EPA ID:	CAL000426894
Contact Name:	MAINTENANCE DEPARTMENT
Contact Address:	701 MARKET STREET
Contact City,State,Zip:	PHILADELPHIA, PA 19106
Contact Telephone:	215-207-2595
Contact Fax:	Not reported
Contact Email:	MAINTENANCE@FIVEBELOW.COM
Contact Title:	Not reported
EPA Region:	09
Land Type:	Not reported
Federal Waste Generator Description:	Not a generator, verified
Non-Notifier:	Not reported
Biennial Report Cycle:	Not reported
Accessibility:	Not reported
Active Site Indicator:	Handler Activities
State District Owner:	Not reported
State District:	Not reported
Mailing Address:	701 MARKET STREET
Mailing City,State,Zip:	PHILADELPHIA, PA 19106-0000
Owner Name:	FIVE BELOW, INC

Map ID
 Direction
 Distance
 Elevation

MAP FINDINGS

Site

Database(s)

EDR ID Number
 EPA ID Number

FIVE BELOW INC (Continued)

1024859604

Owner Type:	Other
Operator Name:	MAINTENANCE DEPARTMENT
Operator Type:	Other
Short-Term Generator Activity:	No
Importer Activity:	No
Mixed Waste Generator:	No
Transporter Activity:	No
Transfer Facility Activity:	No
Recycler Activity with Storage:	No
Small Quantity On-Site Burner Exemption:	No
Smelting Melting and Refining Furnace Exemption:	No
Underground Injection Control:	No
Off-Site Waste Receipt:	No
Universal Waste Indicator:	Yes
Universal Waste Destination Facility:	Yes
Federal Universal Waste:	No
Active Site Fed-Reg Treatment Storage and Disposal Facility:	Not reported
Active Site Converter Treatment storage and Disposal Facility:	Not reported
Active Site State-Reg Treatment Storage and Disposal Facility:	Not reported
Active Site State-Reg Handler:	---
Federal Facility Indicator:	Not reported
Hazardous Secondary Material Indicator:	N
Sub-Part K Indicator:	Not reported
Commercial TSD Indicator:	No
Treatment Storage and Disposal Type:	Not reported
2018 GPRA Permit Baseline:	Not on the Baseline
2018 GPRA Renewals Baseline:	Not on the Baseline
Permit Renewals Workload Universe:	Not reported
Permit Workload Universe:	Not reported
Permit Progress Universe:	Not reported
Post-Closure Workload Universe:	Not reported
Closure Workload Universe:	Not reported
202 GPRA Corrective Action Baseline:	No
Corrective Action Workload Universe:	No
Subject to Corrective Action Universe:	No
Non-TSDs Where RCRA CA has Been Imposed Universe:	No
TSDs Potentially Subject to CA Under 3004 (u)/(v) Universe:	No
TSDs Only Subject to CA under Discretionary Auth Universe:	No
Corrective Action Priority Ranking:	No NCAPS ranking
Environmental Control Indicator:	No
Institutional Control Indicator:	No
Human Exposure Controls Indicator:	N/A
Groundwater Controls Indicator:	N/A
Operating TSD Universe:	Not reported
Full Enforcement Universe:	Not reported
Significant Non-Complier Universe:	No
Unaddressed Significant Non-Complier Universe:	No
Addressed Significant Non-Complier Universe:	No
Significant Non-Complier With a Compliance Schedule Universe:	No
Financial Assurance Required:	Not reported
Handler Date of Last Change:	20180907
Recognized Trader-Importer:	No
Recognized Trader-Exporter:	No
Importer of Spent Lead Acid Batteries:	No
Exporter of Spent Lead Acid Batteries:	No
Recycler Activity Without Storage:	No
Manifest Broker:	No

Map ID
Direction
Distance
Elevation

MAP FINDINGS

Site

Database(s)

EDR ID Number
EPA ID Number

FIVE BELOW INC (Continued)

1024859604

Sub-Part P Indicator: No

Handler - Owner Operator:

Owner/Operator Indicator: Operator
Owner/Operator Name: MAINTENANCE DEPARTMENT
Legal Status: Other
Date Became Current: Not reported
Date Ended Current: Not reported
Owner/Operator Address: 701 MARKET STREET
Owner/Operator City,State,Zip: PHILADELPHIA, PA 19106
Owner/Operator Telephone: 215-207-2595
Owner/Operator Telephone Ext: Not reported
Owner/Operator Fax: Not reported
Owner/Operator Email: Not reported

Owner/Operator Indicator: Owner
Owner/Operator Name: FIVE BELOW, INC
Legal Status: Other
Date Became Current: Not reported
Date Ended Current: Not reported
Owner/Operator Address: 701 MARKET STREET
Owner/Operator City,State,Zip: PHILADELPHIA, PA 19106
Owner/Operator Telephone: 215-546-7909
Owner/Operator Telephone Ext: Not reported
Owner/Operator Fax: Not reported
Owner/Operator Email: Not reported

Historic Generators:

Receive Date: 20170418
Handler Name: FIVE BELOW INC
Federal Waste Generator Description: Not a generator, verified
State District Owner: Not reported
Large Quantity Handler of Universal Waste: No
Recognized Trader Importer: No
Recognized Trader Exporter: No
Spent Lead Acid Battery Importer: No
Spent Lead Acid Battery Exporter: No
Current Record: Yes
Non Storage Recycler Activity: Not reported
Electronic Manifest Broker: Not reported

List of NAICS Codes and Descriptions:

NAICS Code: 56299
NAICS Description: ALL OTHER WASTE MANAGEMENT SERVICES

Facility Has Received Notices of Violations:

Violations: No Violations Found

Evaluation Action Summary:

Evaluations: No Evaluations Found

MAP FINDINGS

Map ID
Direction
Distance
Elevation

Site

Database(s)

EDR ID Number
EPA ID Number

B10
SW
1/8-1/4
0.170 mi.
899 ft.

FIVE BELOW INC
27592 W LUGONIA AVE
REDLANDS, CA 92374

Site 5 of 8 in cluster B

CERS HAZ WASTE
HAZNET
San Bern. Co. Permit
CERS
HWTS

S122499505
N/A

Relative:
Lower

Actual:
1267 ft.

CERS HAZ WASTE:
Name: FIVE BELOW 1312
Address: 27592 W LUGONIA AVE
City,State,Zip: REDLANDS, CA 92374
Site ID: 439934
CERS ID: 10766617
CERS Description: Hazardous Waste Generator

HAZNET:
Name: FIVE BELOW INC
Address: 27592 W LUGONIA AVE
Address 2: Not reported
City,State,Zip: REDLANDS, CA 191060000
Contact: MAINTENANCE DEPARTMENT
Telephone: 2152072595
Mailing Name: Not reported
Mailing Address: 701 MARKET STREET

Year: 2019
Gepaid: CAL000426894
TSD EPA ID: CAD008252405
CA Waste Code: 331 - Off-specification, aged or surplus organics
Disposal Method: H061 - Fuel Blending Prior To Energy Recovery At Another Site
Tons: 0.08250

Year: 2019
Gepaid: CAL000426894
TSD EPA ID: CAD008252405
CA Waste Code: 331 - Off-specification, aged or surplus organics
Disposal Method: H141 - Storage, Bulking, And/Or Transfer Off Site--No Treatment/Reovery (H010-H129) Or (H131-H135)
Tons: 0.12000

Year: 2018
Gepaid: CAL000426894
TSD EPA ID: CAD008252405
CA Waste Code: 331 - Off-specification, aged or surplus organics
Disposal Method: H061 - Fuel Blending Prior To Energy Recovery At Another Site
Tons: 0.22650

Year: 2017
Gepaid: CAL000426894
TSD EPA ID: CAD008252405
CA Waste Code: 331 - Off-specification, aged or surplus organics
Disposal Method: H061 - Fuel Blending Prior To Energy Recovery At Another Site
Tons: 0.0425

Additional Info:
Year: 2017
Gen EPA ID: CAL000426894

Map ID
Direction
Distance
Elevation

MAP FINDINGS

Site

Database(s)

EDR ID Number
EPA ID Number

FIVE BELOW INC (Continued)

S122499505

Shipment Date: 20171106
Creation Date: 7/28/2018 18:34:05
Receipt Date: 20171108
Manifest ID: 017232243JJK
Trans EPA ID: CAR000245050
Trans Name: ECOTRANS
Trans 2 EPA ID: Not reported
Trans 2 Name: Not reported
TSDf EPA ID: CAD008252405
Trans Name: PACIFIC RESOURCE RECOVERY
TSDf Alt EPA ID: Not reported
TSDf Alt Name: Not reported
Waste Code Description: 331 - Off-specification, aged, or surplus organics
RCRA Code: Not reported
Meth Code: H061 - Fuel Blending Prior To Energy Recovery At Another Site
Quantity Tons: 0.015
Waste Quantity: 30
Quantity Unit: P
Additional Code 1: Not reported
Additional Code 2: Not reported
Additional Code 3: Not reported
Additional Code 4: Not reported
Additional Code 5: Not reported

Shipment Date: 20171006
Creation Date: 8/1/2018 18:31:24
Receipt Date: 20171010
Manifest ID: 011106492FLE
Trans EPA ID: CAR000245050
Trans Name: ECOTRANS LLC
Trans 2 EPA ID: Not reported
Trans 2 Name: Not reported
TSDf EPA ID: CAD008252405
Trans Name: PACIFIC RESOURCE RECOVERY
TSDf Alt EPA ID: Not reported
TSDf Alt Name: Not reported
Waste Code Description: 331 - Off-specification, aged, or surplus organics
RCRA Code: Not reported
Meth Code: H061 - Fuel Blending Prior To Energy Recovery At Another Site
Quantity Tons: 0.0075
Waste Quantity: 15
Quantity Unit: P
Additional Code 1: Not reported
Additional Code 2: Not reported
Additional Code 3: Not reported
Additional Code 4: Not reported
Additional Code 5: Not reported

Shipment Date: 20170928
Creation Date: 7/11/2018 18:32:18
Receipt Date: 20171005
Manifest ID: 011106431FLE
Trans EPA ID: CAR000245050
Trans Name: ECOTRANS LLC
Trans 2 EPA ID: Not reported
Trans 2 Name: Not reported
TSDf EPA ID: CAD008252405

Map ID
Direction
Distance
Elevation

MAP FINDINGS

Site

Database(s)

EDR ID Number
EPA ID Number

FIVE BELOW INC (Continued)

S122499505

Trans Name: PACIFIC RESOURCE RECOVERY
TSDf Alt EPA ID: Not reported
TSDf Alt Name: Not reported
Waste Code Description: 331 - Off-specification, aged, or surplus organics
RCRA Code: Not reported
Meth Code: H061 - Fuel Blending Prior To Energy Recovery At Another Site
Quantity Tons: 0.01
Waste Quantity: 20
Quantity Unit: P
Additional Code 1: Not reported
Additional Code 2: Not reported
Additional Code 3: Not reported
Additional Code 4: Not reported
Additional Code 5: Not reported

Shipment Date: 20170821
Creation Date: 8/1/2018 18:31:15
Receipt Date: 20170822
Manifest ID: 017232372JJK
Trans EPA ID: CAR000245050
Trans Name: ECOTRANS LLC
Trans 2 EPA ID: Not reported
Trans 2 Name: Not reported
TSDf EPA ID: CAD008252405
Trans Name: PACIFIC RESOURCE RECOVERY
TSDf Alt EPA ID: Not reported
TSDf Alt Name: Not reported
Waste Code Description: 331 - Off-specification, aged, or surplus organics
RCRA Code: Not reported
Meth Code: H061 - Fuel Blending Prior To Energy Recovery At Another Site
Quantity Tons: 0.01
Waste Quantity: 20
Quantity Unit: P
Additional Code 1: Not reported
Additional Code 2: Not reported
Additional Code 3: Not reported
Additional Code 4: Not reported
Additional Code 5: Not reported

San Bern. Co. Permit:

Name: FIVE BELOW 1312
Address: 27592 W LUGONIA AVE
City,State,Zip: REDLANDS, CA 92374
Region: SAN BERNARDINO
Facility ID: FA0018013
Owner: Five Below
Permit Number: PT0038927
Permit Category: CONDITIONALLY EXEMPT SM QTY GENERATOR SPECIAL
Facility Status: ACTIVE
Expiration Date: 08/31/2021

Name: FIVE BELOW 1312
Address: 27592 W LUGONIA AVE
City,State,Zip: REDLANDS, CA 92374
Region: SAN BERNARDINO
Facility ID: FA0018013
Owner: Five Below

Map ID
Direction
Distance
Elevation

MAP FINDINGS

Site

Database(s)

EDR ID Number
EPA ID Number

FIVE BELOW INC (Continued)

S122499505

Permit Number: PT0038926
Permit Category: HAZMAT HANDLER GENERAL ACT.(NB)
Facility Status: FEE EXEMPT
Expiration Date: 08/31/2019

CERS:

Name: FIVE BELOW 1312
Address: 27592 W LUGONIA AVE
City,State,Zip: REDLANDS, CA 92374
Site ID: 439934
CERS ID: 10766617
CERS Description: Chemical Storage Facilities

Violations:

Site ID: 439934
Site Name: Five Below 1312
Violation Date: 08-15-2018
Citation: Un-Specified
Violation Description: Hazardous Waste Generator Program - Administration/Documentation - General Local Ordinance
Violation Notes: Failure to provide facility information to CUPA including, but not limited to, the following: 1. Names, addresses and phone numbers of the business and owner. 2. Name and twenty-four (24) hour phone number of the emergency contact person. 3. Site address where hazardous waste is generated or produced, if different from the facility address. 4. List of each type of hazardous waste generated. 5. The permittee shall prepare a Contingency Plan as defined in Section 66260.10 and Section 66265.50 et seq of Title 22 of the California Code of Regulations (SBCC 23.0602.23.0712) OBSERVATION: The facility did not provide a list of each type of hazardous waste generated. CORRECTIVE ACTION: Provide facility information to CUPA by using the California Environmental Reporting System (CERS).
Violation Division: San Bernardino County Fire Department
Violation Program: HW
Violation Source: CERS

Evaluation:

Eval General Type: Compliance Evaluation Inspection
Eval Date: 08-15-2018
Violations Found: Yes
Eval Type: Routine done by local agency
Eval Notes: Not reported
Eval Division: San Bernardino County Fire Department
Eval Program: HW
Eval Source: CERS

Affiliation:

Affiliation Type Desc: Facility Mailing Address
Entity Name: Mailing Address
Entity Title: Not reported
Affiliation Address: 701 Market Street, Suite 300
Affiliation City: Philadelphia
Affiliation State: PA
Affiliation Country: Not reported
Affiliation Zip: 19106
Affiliation Phone: Not reported

Map ID
Direction
Distance
Elevation

MAP FINDINGS

Site

Database(s)

EDR ID Number
EPA ID Number

FIVE BELOW INC (Continued)

S122499505

Affiliation Type Desc: Environmental Contact
Entity Name: Kim Willson
Entity Title: Not reported
Affiliation Address: 106 Apple Street, Suite 225
Affiliation City: Titon Falls
Affiliation State: NJ
Affiliation Country: Not reported
Affiliation Zip: 07724
Affiliation Phone: Not reported

Affiliation Type Desc: Legal Owner
Entity Name: Five Below
Entity Title: Not reported
Affiliation Address: 701 Market Street, Suite 300
Affiliation City: Philadelphia
Affiliation State: PA
Affiliation Country: United States
Affiliation Zip: 19106
Affiliation Phone: (215) 546-7909

Affiliation Type Desc: Property Owner
Entity Name: Sara Bombardier
Entity Title: Not reported
Affiliation Address: 27511 San Bernadino Ave, Suite 240
Affiliation City: Redlands
Affiliation State: CA
Affiliation Country: United States
Affiliation Zip: 92374
Affiliation Phone: (909) 654-3181

Affiliation Type Desc: CUPA District
Entity Name: San Bernardino County Fire
Entity Title: Not reported
Affiliation Address: 620 South E Street
Affiliation City: San Bernardino
Affiliation State: CA
Affiliation Country: Not reported
Affiliation Zip: 92415-0153
Affiliation Phone: (909) 386-8401

Affiliation Type Desc: Operator
Entity Name: Five Below, Inc.
Entity Title: Not reported
Affiliation Address: Not reported
Affiliation City: Not reported
Affiliation State: Not reported
Affiliation Country: Not reported
Affiliation Zip: Not reported
Affiliation Phone: (215) 207-2595

Affiliation Type Desc: Document Preparer
Entity Name: Amy Stelmaszyk
Entity Title: Not reported
Affiliation Address: Not reported
Affiliation City: Not reported
Affiliation State: Not reported
Affiliation Country: Not reported

Map ID
Direction
Distance
Elevation

MAP FINDINGS

Site

Database(s)

EDR ID Number
EPA ID Number

FIVE BELOW INC (Continued)

S122499505

Affiliation Zip: Not reported
Affiliation Phone: Not reported

Affiliation Type Desc: Identification Signer
Entity Name: Amy Stelmaszyk
Entity Title: Maintenance Coordinator
Affiliation Address: Not reported
Affiliation City: Not reported
Affiliation State: Not reported
Affiliation Country: Not reported
Affiliation Zip: Not reported
Affiliation Phone: Not reported

Affiliation Type Desc: Parent Corporation
Entity Name: Five Below, Inc.
Entity Title: Not reported
Affiliation Address: Not reported
Affiliation City: Not reported
Affiliation State: Not reported
Affiliation Country: Not reported
Affiliation Zip: Not reported
Affiliation Phone: Not reported

HWTS:

Name: FIVE BELOW INC
Address: 27592 W LUGONIA AVE
Address 2: Not reported
City,State,Zip: REDLANDS, CA 92374
EPA ID: CAL000426894
Inactive Date: Not reported
Create Date: 04/18/2017
Last Act Date: 02/26/2021
Mailing Name: BUSINESS LICENSING
Mailing Address: 701 MARKET STREET
Mailing Address 2: SUITE 300
Mailing City,State,Zip: PHILADELPHIA, PA 191060000
Owner Name: FIVE BELOW, INC
Owner Address: 701 MARKET STREET
Owner Address 2: SUITE 300
Owner City,State,Zip: PHILADELPHIA, PA 19106
Contact Name: BUSINESS LICENSING DEPT.
Contact Address: 701 MARKET STREET
Contact Address 2: SUITE 300
City,State,Zip: PHILADELPHIA, PA 19106

NAICS:

EPA ID: CAL000426894
Create Date: 2017-04-18 11:07:28.963
NAICS Code: 45299
NAICS Description: All Other General Merchandise Stores
Issued EPA ID Date: 2017-04-18 11:07:28.94000
Inactive Date: Not reported
Facility Name: FIVE BELOW INC
Facility Address: 27592 W LUGONIA AVE
Facility Address 2: Not reported
Facility City: REDLANDS

Map ID
Direction
Distance
Elevation

MAP FINDINGS

Site

Database(s)

EDR ID Number
EPA ID Number

FIVE BELOW INC (Continued)

S122499505

Facility County: Not reported
Facility State: CA
Facility Zip: 92374

B11
SW
1/8-1/4
0.173 mi.
913 ft.

PARTY CITY #1510 REDLANDS
27588 LUGONIA AVE STE C
REDLANDS, CA 92374

San Bern. Co. Permit

S122499373
N/A

Site 6 of 8 in cluster B

Relative:
Lower
Actual:
1267 ft.

San Bern. Co. Permit:
Name: PARTY CITY #1510 REDLANDS
Address: 27588 LUGONIA AVE STE C
City,State,Zip: REDLANDS, CA 92374
Region: SAN BERNARDINO
Facility ID: FA0009473
Owner: Party City Corporation
Permit Number: PT0036872
Permit Category: CONDITIONALLY EXEMPT SM QTY GENERATOR
Facility Status: ACTIVE
Expiration Date: 02/28/2022

Name: PARTY CITY #1510 REDLANDS
Address: 27588 LUGONIA AVE STE C
City,State,Zip: REDLANDS, CA 92374
Region: SAN BERNARDINO
Facility ID: FA0009473
Owner: Party City Corporation
Permit Number: PT0016196
Permit Category: HAZARDOUS MATERIALS 1-3 CHEMICALS
Facility Status: ACTIVE
Expiration Date: 02/28/2022

B12
SW
1/8-1/4
0.173 mi.
913 ft.

PARTY CITY #1510 REDLANDS
27588 W LUGONIA AVE STE C
REDLANDS, CA 92374

CERS HAZ WASTE
CERS

S124437235
N/A

Site 7 of 8 in cluster B

Relative:
Lower
Actual:
1267 ft.

CERS HAZ WASTE:
Name: PARTY CITY #1510 REDLANDS
Address: 27588 W LUGONIA AVE STE C
City,State,Zip: REDLANDS, CA 92374
Site ID: 141818
CERS ID: 10049980
CERS Description: Hazardous Waste Generator

CERS:
Name: PARTY CITY #1510 REDLANDS
Address: 27588 W LUGONIA AVE STE C
City,State,Zip: REDLANDS, CA 92374
Site ID: 141818
CERS ID: 10049980
CERS Description: Chemical Storage Facilities

Map ID
Direction
Distance
Elevation

MAP FINDINGS

Site

Database(s)

EDR ID Number
EPA ID Number

PARTY CITY #1510 REDLANDS (Continued)

S124437235

Violations:

Site ID: 141818
Site Name: Party City #1510 Redlands
Violation Date: 04-03-2017
Citation: HSC 6.5 Multiple - California Health and Safety Code, Chapter 6.5, Section(s) Multiple
Violation Description: Hazardous Waste Generator Program - Administration/Documentation - General
Violation Notes: Returned to compliance on 05/30/2017. Failure to obtain a CUPA Hazardous Waste Generator Permit (SBCC 23.0602(b)(1)) CUPA hazardous waste generator permit not obtained.
Violation Division: San Bernardino County Fire Department
Violation Program: HW
Violation Source: CERS

Evaluation:

Eval General Type: Compliance Evaluation Inspection
Eval Date: 04-03-2017
Violations Found: No
Eval Type: Routine done by local agency
Eval Notes: ROUTINE HANDLER INSPECTION FOR PARTY CITY.
Eval Division: San Bernardino County Fire Department
Eval Program: HMRRP
Eval Source: CERS

Eval General Type: Compliance Evaluation Inspection
Eval Date: 06-02-2020
Violations Found: No
Eval Type: Routine done by local agency
Eval Notes: Not reported
Eval Division: San Bernardino County Fire Department
Eval Program: HMRRP
Eval Source: CERS

Eval General Type: Compliance Evaluation Inspection
Eval Date: 06-02-2020
Violations Found: No
Eval Type: Routine done by local agency
Eval Notes: Not reported
Eval Division: San Bernardino County Fire Department
Eval Program: HW
Eval Source: CERS

Eval General Type: Compliance Evaluation Inspection
Eval Date: 04-03-2017
Violations Found: Yes
Eval Type: Routine done by local agency
Eval Notes: ROUTINE GENERATOR INSPECTION FOR PARTY CITY.
Eval Division: San Bernardino County Fire Department
Eval Program: HW
Eval Source: CERS

Eval General Type: Compliance Evaluation Inspection
Eval Date: 04-17-2014
Violations Found: No
Eval Type: Routine done by local agency

Map ID
Direction
Distance
Elevation

MAP FINDINGS

Site

Database(s)

EDR ID Number
EPA ID Number

PARTY CITY #1510 REDLANDS (Continued)

S124437235

Eval Notes: ROUTINE INSPECTION. EMAIL TO CORPORATE REGARDING HELIUM QUANTITY IN REGARDS TO INSPECTION. CERS INDICATE 8K CUFT AND ON SITE WAS 3K CUFT. EMAIL WAS IN REGARDS THE FLUCTUATION OF HELIUM.
Eval Division: San Bernardino County Fire Department
Eval Program: HMRRP
Eval Source: CERS

Enforcement Action:
Site ID: 141818
Site Name: Party City #1510 Redlands
Site Address: 27588 W LUGONIA AVE STE C
Site City: REDLANDS
Site Zip: 92374
Enf Action Date: 04-03-2017
Enf Action Type: Notice of Violation (Unified Program)
Enf Action Description: Notice of Violation Issued by the Inspector at the Time of Inspection
Enf Action Notes: Not reported
Enf Action Division: San Bernardino County Fire Department
Enf Action Program: HW
Enf Action Source: CERS

Affiliation:
Affiliation Type Desc: Document Preparer
Entity Name: William Hendel
Entity Title: Not reported
Affiliation Address: Not reported
Affiliation City: Not reported
Affiliation State: Not reported
Affiliation Country: Not reported
Affiliation Zip: Not reported
Affiliation Phone: Not reported

Affiliation Type Desc: Identification Signer
Entity Name: Tyreen Torner
Entity Title: Attorney for Party City Corporation
Affiliation Address: Not reported
Affiliation City: Not reported
Affiliation State: Not reported
Affiliation Country: Not reported
Affiliation Zip: Not reported
Affiliation Phone: Not reported

Affiliation Type Desc: Operator
Entity Name: Party City Corporation
Entity Title: Not reported
Affiliation Address: Not reported
Affiliation City: Not reported
Affiliation State: Not reported
Affiliation Country: Not reported
Affiliation Zip: Not reported
Affiliation Phone: (973) 983-0888

Affiliation Type Desc: Legal Owner
Entity Name: Party City Corporation
Entity Title: Not reported
Affiliation Address: 25 Green Pond Road, Suite #1

Map ID
Direction
Distance
Elevation

MAP FINDINGS

Site

Database(s)

EDR ID Number
EPA ID Number

PARTY CITY #1510 REDLANDS (Continued)

S124437235

Affiliation City: Rockaway
Affiliation State: NJ
Affiliation Country: United States
Affiliation Zip: 07866
Affiliation Phone: (973) 983-0888

Affiliation Type Desc: CUPA District
Entity Name: San Bernardino County Fire
Entity Title: Not reported
Affiliation Address: 620 South E Street
Affiliation City: San Bernardino
Affiliation State: CA
Affiliation Country: Not reported
Affiliation Zip: 92415-0153
Affiliation Phone: (909) 386-8401

Affiliation Type Desc: Environmental Contact
Entity Name: Kimberly Philips
Entity Title: Not reported
Affiliation Address: 25 Green Pond Road, Suite #1
Affiliation City: Rockaway
Affiliation State: NJ
Affiliation Country: Not reported
Affiliation Zip: 07866
Affiliation Phone: Not reported

Affiliation Type Desc: Facility Mailing Address
Entity Name: Mailing Address
Entity Title: Not reported
Affiliation Address: 27588 Lugonia Ave.
Affiliation City: Redlands
Affiliation State: CA
Affiliation Country: Not reported
Affiliation Zip: 92374
Affiliation Phone: Not reported

Affiliation Type Desc: Parent Corporation
Entity Name: Party America
Entity Title: Not reported
Affiliation Address: Not reported
Affiliation City: Not reported
Affiliation State: Not reported
Affiliation Country: Not reported
Affiliation Zip: Not reported
Affiliation Phone: Not reported

B13
SW
1/8-1/4
0.173 mi.
913 ft.

PARTY CITY CORPORATION #1510
27588 W LUGONIA AVE
REDLANDS, CA 92374
Site 8 of 8 in cluster B

RCRA NonGen / NLR 1024855350
CAL000417880

Relative:
Lower
Actual:
1267 ft.

RCRA NonGen / NLR:
Date Form Received by Agency: 20160608
Handler Name: PARTY CITY CORPORATION #1510
Handler Address: 27588 W LUGONIA AVE
Handler City,State,Zip: REDLANDS, CA 92374

Map ID
Direction
Distance
Elevation

MAP FINDINGS

Site

Database(s)

EDR ID Number
EPA ID Number

PARTY CITY CORPORATION #1510 (Continued)

1024855350

EPA ID:	CAL000417880
Contact Name:	MARGARET CASTILLO
Contact Address:	25 GREEN POND RD STE 1
Contact City,State,Zip:	ROCKAWAY, NJ 07866
Contact Telephone:	973-453-8600
Contact Fax:	Not reported
Contact Email:	MCASTILLO@PARTYCITY.COM
Contact Title:	Not reported
EPA Region:	09
Land Type:	Not reported
Federal Waste Generator Description:	Not a generator, verified
Non-Notifier:	Not reported
Biennial Report Cycle:	Not reported
Accessibility:	Not reported
Active Site Indicator:	Handler Activities
State District Owner:	Not reported
State District:	Not reported
Mailing Address:	PO BOX 2513
Mailing City,State,Zip:	TRUCKEE, CA 96160-2513
Owner Name:	PARTY CITY CORPORATION
Owner Type:	Other
Operator Name:	MARGARET CASTILLO
Operator Type:	Other
Short-Term Generator Activity:	No
Importer Activity:	No
Mixed Waste Generator:	No
Transporter Activity:	No
Transfer Facility Activity:	No
Recycler Activity with Storage:	No
Small Quantity On-Site Burner Exemption:	No
Smelting Melting and Refining Furnace Exemption:	No
Underground Injection Control:	No
Off-Site Waste Receipt:	No
Universal Waste Indicator:	Yes
Universal Waste Destination Facility:	Yes
Federal Universal Waste:	No
Active Site Fed-Reg Treatment Storage and Disposal Facility:	Not reported
Active Site Converter Treatment storage and Disposal Facility:	Not reported
Active Site State-Reg Treatment Storage and Disposal Facility:	Not reported
Active Site State-Reg Handler:	---
Federal Facility Indicator:	Not reported
Hazardous Secondary Material Indicator:	N
Sub-Part K Indicator:	Not reported
Commercial TSD Indicator:	No
Treatment Storage and Disposal Type:	Not reported
2018 GPRA Permit Baseline:	Not on the Baseline
2018 GPRA Renewals Baseline:	Not on the Baseline
Permit Renewals Workload Universe:	Not reported
Permit Workload Universe:	Not reported
Permit Progress Universe:	Not reported
Post-Closure Workload Universe:	Not reported
Closure Workload Universe:	Not reported
202 GPRA Corrective Action Baseline:	No
Corrective Action Workload Universe:	No
Subject to Corrective Action Universe:	No
Non-TSDs Where RCRA CA has Been Imposed Universe:	No
TSDs Potentially Subject to CA Under 3004 (u)/(v) Universe:	No

Map ID
Direction
Distance
Elevation

MAP FINDINGS

Site

Database(s)

EDR ID Number
EPA ID Number

PARTY CITY CORPORATION #1510 (Continued)

1024855350

TSDFs Only Subject to CA under Discretionary Auth Universe: No
Corrective Action Priority Ranking: No NCAPS ranking
Environmental Control Indicator: No
Institutional Control Indicator: No
Human Exposure Controls Indicator: N/A
Groundwater Controls Indicator: N/A
Operating TSDF Universe: Not reported
Full Enforcement Universe: Not reported
Significant Non-Complier Universe: No
Unaddressed Significant Non-Complier Universe: No
Addressed Significant Non-Complier Universe: No
Significant Non-Complier With a Compliance Schedule Universe: No
Financial Assurance Required: Not reported
Handler Date of Last Change: 20180906
Recognized Trader-Importer: No
Recognized Trader-Exporter: No
Importer of Spent Lead Acid Batteries: No
Exporter of Spent Lead Acid Batteries: No
Recycler Activity Without Storage: No
Manifest Broker: No
Sub-Part P Indicator: No

Handler - Owner Operator:

Owner/Operator Indicator: Owner
Owner/Operator Name: PARTY CITY CORPORATION
Legal Status: Other
Date Became Current: Not reported
Date Ended Current: Not reported
Owner/Operator Address: 25 GREEN POND RD STE 1
Owner/Operator City,State,Zip: ROCKAWAY, NJ 07866
Owner/Operator Telephone: 973-453-8600
Owner/Operator Telephone Ext: Not reported
Owner/Operator Fax: Not reported
Owner/Operator Email: Not reported

Owner/Operator Indicator: Operator
Owner/Operator Name: MARGARET CASTILLO
Legal Status: Other
Date Became Current: Not reported
Date Ended Current: Not reported
Owner/Operator Address: 25 GREEN POND RD STE 1
Owner/Operator City,State,Zip: ROCKAWAY, NJ 07866
Owner/Operator Telephone: 973-453-8600
Owner/Operator Telephone Ext: Not reported
Owner/Operator Fax: Not reported
Owner/Operator Email: Not reported

Historic Generators:

Receive Date: 20160608
Handler Name: PARTY CITY CORPORATION #1510
Federal Waste Generator Description: Not a generator, verified
State District Owner: Not reported
Large Quantity Handler of Universal Waste: No
Recognized Trader Importer: No
Recognized Trader Exporter: No

Map ID
 Direction
 Distance
 Elevation

MAP FINDINGS

Site

Database(s)

EDR ID Number
 EPA ID Number

PARTY CITY CORPORATION #1510 (Continued)

1024855350

Spent Lead Acid Battery Importer: No
 Spent Lead Acid Battery Exporter: No
 Current Record: Yes
 Non Storage Recycler Activity: Not reported
 Electronic Manifest Broker: Not reported

List of NAICS Codes and Descriptions:

NAICS Code: 45299
 NAICS Description: ALL OTHER GENERAL MERCHANDISE STORES

Facility Has Received Notices of Violations:

Violations: No Violations Found

Evaluation Action Summary:

Evaluations: No Evaluations Found

**C14
 NW
 1/8-1/4
 0.216 mi.
 1138 ft.**

**AL CALIFORNIA LLC DBA ALDI INC
 27641 SAN BERNARDINO AVE UNIT 2
 REDLANDS, CA 92374
 Site 1 of 2 in cluster C**

RCRA NonGen / NLR

**1025875701
 CAL000448837**

**Relative:
 Lower
 Actual:
 1260 ft.**

RCRA NonGen / NLR:
 Date Form Received by Agency: 20190916
 Handler Name: AL CALIFORNIA LLC DBA ALDI INC
 Handler Address: 27641 SAN BERNARDINO AVE UNIT 2
 Handler City,State,Zip: REDLANDS, CA 92374
 EPA ID: CAL000448837
 Contact Name: JULIENNE OVERLAND VILLEGAS
 Contact Address: 12661 ALDI PL
 Contact City,State,Zip: MORENO VALLEY, CA 92555
 Contact Telephone: 951-530-5750
 Contact Fax: 951-530-5777
 Contact Email: JULIENNE.OVERLAND-VILLEGAS@ALDI.US
 Contact Title: Not reported
 EPA Region: 09
 Land Type: Not reported
 Federal Waste Generator Description: Not a generator, verified
 Non-Notifier: Not reported
 Biennial Report Cycle: Not reported
 Accessibility: Not reported
 Active Site Indicator: Not reported
 State District Owner: Not reported
 State District: Not reported
 Mailing Address: 12661 ALDI PL
 Mailing City,State,Zip: MORENO VALLEY, CA 92555
 Owner Name: JASON C HART
 Owner Type: Other
 Operator Name: JULIENNE OVERLAND VILLEGAS
 Operator Type: Other
 Short-Term Generator Activity: No
 Importer Activity: No
 Mixed Waste Generator: No
 Transporter Activity: No
 Transfer Facility Activity: No

Map ID
 Direction
 Distance
 Elevation

MAP FINDINGS

Site

Database(s)

EDR ID Number
 EPA ID Number

AL CALIFORNIA LLC DBA ALDI INC (Continued)

1025875701

Recycler Activity with Storage:	No
Small Quantity On-Site Burner Exemption:	No
Smelting Melting and Refining Furnace Exemption:	No
Underground Injection Control:	No
Off-Site Waste Receipt:	No
Universal Waste Indicator:	No
Universal Waste Destination Facility:	No
Federal Universal Waste:	No
Active Site Fed-Reg Treatment Storage and Disposal Facility:	Not reported
Active Site Converter Treatment storage and Disposal Facility:	Not reported
Active Site State-Reg Treatment Storage and Disposal Facility:	Not reported
Active Site State-Reg Handler:	---
Federal Facility Indicator:	Not reported
Hazardous Secondary Material Indicator:	N
Sub-Part K Indicator:	Not reported
Commercial TSD Indicator:	No
Treatment Storage and Disposal Type:	Not reported
2018 GPRA Permit Baseline:	Not on the Baseline
2018 GPRA Renewals Baseline:	Not on the Baseline
Permit Renewals Workload Universe:	Not reported
Permit Workload Universe:	Not reported
Permit Progress Universe:	Not reported
Post-Closure Workload Universe:	Not reported
Closure Workload Universe:	Not reported
202 GPRA Corrective Action Baseline:	No
Corrective Action Workload Universe:	No
Subject to Corrective Action Universe:	No
Non-TSDs Where RCRA CA has Been Imposed Universe:	No
TSDs Potentially Subject to CA Under 3004 (u)/(v) Universe:	No
TSDs Only Subject to CA under Discretionary Auth Universe:	No
Corrective Action Priority Ranking:	No NCAPS ranking
Environmental Control Indicator:	No
Institutional Control Indicator:	No
Human Exposure Controls Indicator:	N/A
Groundwater Controls Indicator:	N/A
Operating TSDF Universe:	Not reported
Full Enforcement Universe:	Not reported
Significant Non-Complier Universe:	No
Unaddressed Significant Non-Complier Universe:	No
Addressed Significant Non-Complier Universe:	No
Significant Non-Complier With a Compliance Schedule Universe:	No
Financial Assurance Required:	Not reported
Handler Date of Last Change:	20190927
Recognized Trader-Importer:	No
Recognized Trader-Exporter:	No
Importer of Spent Lead Acid Batteries:	No
Exporter of Spent Lead Acid Batteries:	No
Recycler Activity Without Storage:	No
Manifest Broker:	No
Sub-Part P Indicator:	No

Handler - Owner Operator:

Owner/Operator Indicator:	Operator
Owner/Operator Name:	JULIENNE OVERLAND VILLEGAS
Legal Status:	Other
Date Became Current:	Not reported

Map ID
 Direction
 Distance
 Elevation

MAP FINDINGS

Site

Database(s)

EDR ID Number
 EPA ID Number

AL CALIFORNIA LLC DBA ALDI INC (Continued)

1025875701

Date Ended Current: Not reported
 Owner/Operator Address: 12661 ALDI PL
 Owner/Operator City,State,Zip: MORENO VALLEY, CA 92555
 Owner/Operator Telephone: 951-530-5750
 Owner/Operator Telephone Ext: Not reported
 Owner/Operator Fax: Not reported
 Owner/Operator Email: Not reported

Owner/Operator Indicator: Owner
 Owner/Operator Name: JASON C HART
 Legal Status: Other
 Date Became Current: Not reported
 Date Ended Current: Not reported
 Owner/Operator Address: 370 OAK ST
 Owner/Operator City,State,Zip: GLEN ELLYN, IL 60137
 Owner/Operator Telephone: 951-530-5750
 Owner/Operator Telephone Ext: Not reported
 Owner/Operator Fax: Not reported
 Owner/Operator Email: Not reported

Historic Generators:

Receive Date: 20190916
 Handler Name: AL CALIFORNIA LLC DBA ALDI INC
 Federal Waste Generator Description: Not a generator, verified
 State District Owner: Not reported
 Large Quantity Handler of Universal Waste: No
 Recognized Trader Importer: No
 Recognized Trader Exporter: No
 Spent Lead Acid Battery Importer: No
 Spent Lead Acid Battery Exporter: No
 Current Record: Yes
 Non Storage Recycler Activity: Not reported
 Electronic Manifest Broker: Not reported

List of NAICS Codes and Descriptions:

NAICS Code: 493120
 NAICS Description: REFRIGERATED WAREHOUSING AND STORAGE

Facility Has Received Notices of Violations:

Violations: No Violations Found

Evaluation Action Summary:

Evaluations: No Evaluations Found

C15
NW
1/8-1/4
0.216 mi.
1138 ft.

AL CALIFORNIA LLC DBA ALDI INC #40
27641 SAN BERNARDINO AVE UNIT 2
REDLANDS, CA 92374
Site 2 of 2 in cluster C

CERS HAZ WASTE **S125545418**
San Bern. Co. Permit **N/A**
CERS
HWTS

Relative:
Lower

CERS HAZ WASTE:
 Name: ALDI #40
 Address: 27641 SAN BERNARDINO AVE STE 110
 City,State,Zip: REDLANDS, CA 92374
 Site ID: 562419

Actual:
1260 ft.

Map ID
Direction
Distance
Elevation

MAP FINDINGS

Site

Database(s)

EDR ID Number
EPA ID Number

AL CALIFORNIA LLC DBA ALDI INC #40 (Continued)

S125545418

CERS ID: 10833121
CERS Description: Hazardous Waste Generator

San Bern. Co. Permit:

Name: ALDI #40
Address: 27641 SAN BERNARDINO AVE STE 110
City,State,Zip: REDLANDS, CA 92374
Region: SAN BERNARDINO
Facility ID: FA0018500
Owner: AI California LLC dba Aldi Inc
Permit Number: PT0039970
Permit Category: CONDITIONALLY EXEMPT SM QTY GENERATOR
Facility Status: ACTIVE
Expiration Date: 03/31/2022

Name: ALDI #40
Address: 27641 SAN BERNARDINO AVE STE 110
City,State,Zip: REDLANDS, CA 92374
Region: SAN BERNARDINO
Facility ID: FA0018500
Owner: AI California LLC dba Aldi Inc
Permit Number: PT0039969
Permit Category: HAZARDOUS MATERIALS 1-3 CHEMICALS
Facility Status: ACTIVE
Expiration Date: 03/31/2022

CERS:

Name: ALDI #40
Address: 27641 SAN BERNARDINO AVE STE 110
City,State,Zip: REDLANDS, CA 92374
Site ID: 562419
CERS ID: 10833121
CERS Description: Chemical Storage Facilities

Violations:

Site ID: 562419
Site Name: Aldi #40
Violation Date: 03-04-2021
Citation: HSC 6.95 25508(a)(3) - California Health and Safety Code, Chapter 6.95, Section(s) 25508(a)(3)
Violation Description: Failure to establish and electronically submit an adequate emergency response plan and procedures for a release or threatened release of a hazardous material.
Violation Notes: Returned to compliance on 03/08/2021. OBSERVATION: The Emergency Response/ Contingency Plan submitted on 2/23/2021 lists an incorrect CUPA phone number. Additionally, the local hospital is incorrectly identified as Riverside County Regional Medical Center. CORRECTIVE ACTION: Submit a complete and accurate emergency response plan and procedures for a release or threatened release of hazardous materials via CERS.
Violation Division: San Bernardino County Fire Department
Violation Program: HMRRP
Violation Source: CERS

Evaluation:

Eval General Type: Compliance Evaluation Inspection

Map ID
Direction
Distance
Elevation

MAP FINDINGS

Site

Database(s)

EDR ID Number
EPA ID Number

AL CALIFORNIA LLC DBA ALDI INC #40 (Continued)

S125545418

Eval Date: 03-04-2021
Violations Found: Yes
Eval Type: Routine done by local agency
Eval Notes: Not reported
Eval Division: San Bernardino County Fire Department
Eval Program: HMRRP
Eval Source: CERS

Eval General Type: Compliance Evaluation Inspection
Eval Date: 03-04-2021
Violations Found: No
Eval Type: Routine done by local agency
Eval Notes: Not reported
Eval Division: San Bernardino County Fire Department
Eval Program: HW
Eval Source: CERS

Affiliation:

Affiliation Type Desc: Document Preparer
Entity Name: Julienne Overland-Villegas
Entity Title: Not reported
Affiliation Address: Not reported
Affiliation City: Not reported
Affiliation State: Not reported
Affiliation Country: Not reported
Affiliation Zip: Not reported
Affiliation Phone: Not reported

Affiliation Type Desc: Facility Mailing Address
Entity Name: Mailing Address
Entity Title: Not reported
Affiliation Address: 12661 Aldi Place
Affiliation City: Moreno Valley
Affiliation State: CA
Affiliation Country: Not reported
Affiliation Zip: 92555
Affiliation Phone: Not reported

Affiliation Type Desc: Environmental Contact
Entity Name: Caroline Rowe
Entity Title: Not reported
Affiliation Address: 12661 Aldi Place
Affiliation City: Moreno Valley
Affiliation State: CA
Affiliation Country: Not reported
Affiliation Zip: 92555
Affiliation Phone: Not reported

Affiliation Type Desc: Identification Signer
Entity Name: Julienne Overland-Villegas
Entity Title: Executive Assistant
Affiliation Address: Not reported
Affiliation City: Not reported
Affiliation State: Not reported
Affiliation Country: Not reported
Affiliation Zip: Not reported
Affiliation Phone: Not reported

Map ID
Direction
Distance
Elevation

MAP FINDINGS

Site

Database(s)

EDR ID Number
EPA ID Number

AL CALIFORNIA LLC DBA ALDI INC #40 (Continued)

S125545418

Affiliation Type Desc: Parent Corporation
Entity Name: AI Incorporated (ALDI)
Entity Title: Not reported
Affiliation Address: Not reported
Affiliation City: Not reported
Affiliation State: Not reported
Affiliation Country: Not reported
Affiliation Zip: Not reported
Affiliation Phone: Not reported

Affiliation Type Desc: CUPA District
Entity Name: San Bernardino County Fire
Entity Title: Not reported
Affiliation Address: 620 South E Street
Affiliation City: San Bernardino
Affiliation State: CA
Affiliation Country: Not reported
Affiliation Zip: 92415-0153
Affiliation Phone: (909) 386-8401

Affiliation Type Desc: Legal Owner
Entity Name: AI California LLC dba Aldi Inc.
Entity Title: Not reported
Affiliation Address: 12661 Aldi Place
Affiliation City: Moreno Valley
Affiliation State: CA
Affiliation Country: United States
Affiliation Zip: 92555
Affiliation Phone: (951) 530-5750

Affiliation Type Desc: Operator
Entity Name: Aldi #40
Entity Title: Not reported
Affiliation Address: Not reported
Affiliation City: Not reported
Affiliation State: Not reported
Affiliation Country: Not reported
Affiliation Zip: Not reported
Affiliation Phone: (951) 530-5750

HWTS:

Name: AL CALIFORNIA LLC DBA ALDI INC #40
Address: 27641 SAN BERNARDINO AVE UNIT 2
Address 2: Not reported
City,State,Zip: REDLANDS, CA 92374
EPA ID: CAL000448837
Inactive Date: Not reported
Create Date: 09/16/2019
Last Act Date: 07/20/2020
Mailing Name: Not reported
Mailing Address: 12661 ALDI PL
Mailing Address 2: Not reported
Mailing City,State,Zip: MORENO VALLEY, CA 92555
Owner Name: ALDI INCORPORATED
Owner Address: 12661 ALDI PL
Owner Address 2: Not reported

Map ID
Direction
Distance
Elevation

MAP FINDINGS

Site

Database(s)

EDR ID Number
EPA ID Number

AL CALIFORNIA LLC DBA ALDI INC #40 (Continued)

S125545418

Owner City,State,Zip: MORENO VALLEY, CA 92555
Contact Name: CAROLINE ROWE
Contact Address: 12661 ALDI PLACE
Contact Address 2: Not reported
City,State,Zip: MORENO VALLEY, CA 92555
NAICS:
EPA ID: CAL000448837
Create Date: 2019-09-16 09:31:10.167
NAICS Code: 493120
NAICS Description: Refrigerated Warehousing and Storage
Issued EPA ID Date: 2019-09-16 09:31:10.16700
Inactive Date: Not reported
Facility Name: AL CALIFORNIA LLC DBA ALDI INC #40
Facility Address: 27641 SAN BERNARDINO AVE UNIT 2
Facility Address 2: Not reported
Facility City: REDLANDS
Facility County: Not reported
Facility State: CA
Facility Zip: 92374

D16
WSW
1/8-1/4
0.219 mi.
1155 ft.

KOHL'S, INC. - STORE #631
27540 W LUGONIA AVE
REDLANDS, CA 92374

CERS HAZ WASTE
San Bern. Co. Permit
CERS

S117896911
N/A

Site 1 of 7 in cluster D

Relative:
Lower

CERS HAZ WASTE:
Name: KOHL'S, INC. - STORE #631
Address: 27540 W LUGONIA AVE
City,State,Zip: REDLANDS, CA 92374
Site ID: 273171
CERS ID: 10618603
CERS Description: Hazardous Waste Generator

Actual:
1262 ft.

San Bern. Co. Permit:

Name: KOHL'S, INC. - STORE #631
Address: 27540 W LUGONIA AVE
City,State,Zip: REDLANDS, CA 92374
Region: SAN BERNARDINO
Facility ID: FA0016009
Owner: KOHL'S INC
Permit Number: PT0034739
Permit Category: CONDITIONALLY EXEMPT SM QTY GENERATOR SPECIAL
Facility Status: ACTIVE
Expiration Date: 05/31/2022

Name: KOHL'S, INC. - STORE #631
Address: 27540 W LUGONIA AVE
City,State,Zip: REDLANDS, CA 92374
Region: SAN BERNARDINO
Facility ID: FA0016009
Owner: KOHL'S INC
Permit Number: PT0037129
Permit Category: HAZMAT HANDLER GENERAL ACT.(NB)
Facility Status: FEE EXEMPT
Expiration Date: 05/31/2017

Map ID
Direction
Distance
Elevation

MAP FINDINGS

Site

Database(s)

EDR ID Number
EPA ID Number

KOHL'S, INC. - STORE #631 (Continued)

S117896911

CERS:

Name: KOHL'S, INC. - STORE #631
Address: 27540 W LUGONIA AVE
City,State,Zip: REDLANDS, CA 92374
Site ID: 273171
CERS ID: 10618603
CERS Description: Chemical Storage Facilities

Violations:

Site ID: 273171
Site Name: Kohl's, Inc. - Store #631
Violation Date: 08-21-2015
Citation: HSC 6.5 Multiple Sections - California Health and Safety Code, Chapter 6.5, Section(s) Multiple Sections
Violation Description: Haz Waste Generator Program - Operations/Maintenance - General
Violation Notes: Returned to compliance on 08/21/2015. Failure to complete hazardous waste labels (CCR 66262.34(f)(3))
Violation Division: San Bernardino County Fire Department
Violation Program: HW
Violation Source: CERS

Site ID: 273171
Site Name: Kohl's, Inc. - Store #631
Violation Date: 08-21-2015
Citation: HSC 6.5 Multiple Sections - California Health and Safety Code, Chapter 6.5, Section(s) Multiple Sections
Violation Description: Haz Waste Generator Program - Operations/Maintenance - General
Violation Notes: Returned to compliance on 08/21/2015. Failure to label hazardous waste containers (CCR 66262.34(f)(3))
Violation Division: San Bernardino County Fire Department
Violation Program: HW
Violation Source: CERS

Evaluation:

Eval General Type: Compliance Evaluation Inspection
Eval Date: 06-03-2021
Violations Found: No
Eval Type: Routine done by local agency
Eval Notes: Not reported
Eval Division: San Bernardino County Fire Department
Eval Program: HW
Eval Source: CERS

Eval General Type: Compliance Evaluation Inspection
Eval Date: 06-20-2018
Violations Found: No
Eval Type: Routine done by local agency
Eval Notes: Not reported
Eval Division: San Bernardino County Fire Department
Eval Program: HW
Eval Source: CERS

Eval General Type: Compliance Evaluation Inspection
Eval Date: 08-21-2015
Violations Found: Yes
Eval Type: Routine done by local agency
Eval Notes: INSPECTION OF KOHLS IN REDLANDS.

Map ID
Direction
Distance
Elevation

MAP FINDINGS

Site

Database(s)

EDR ID Number
EPA ID Number

KOHL'S, INC. - STORE #631 (Continued)

S117896911

Eval Division: San Bernardino County Fire Department
Eval Program: HW
Eval Source: CERS

Enforcement Action:
Site ID: 273171
Site Name: Kohl's, Inc. - Store #631
Site Address: 27540 W LUGONIA AVE
Site City: REDLANDS
Site Zip: 92374
Enf Action Date: 08-21-2015
Enf Action Type: Notice of Violation (Unified Program)
Enf Action Description: Notice of Violation Issued by the Inspector at the Time of Inspection
Enf Action Notes: Not reported
Enf Action Division: San Bernardino County Fire Department
Enf Action Program: HW
Enf Action Source: CERS

Coordinates:
Site ID: 273171
Facility Name: Kohl's, Inc. - Store #631
Env Int Type Code: HWG
Program ID: 10618603
Coord Name: Not reported
Ref Point Type Desc: Center of a facility or station.
Latitude: 34.073250
Longitude: -117.202800

Affiliation:
Affiliation Type Desc: Facility Mailing Address
Entity Name: Mailing Address
Entity Title: Not reported
Affiliation Address: P.O. Box 3155
Affiliation City: Milwaukee
Affiliation State: WI
Affiliation Country: Not reported
Affiliation Zip: 53201
Affiliation Phone: Not reported

Affiliation Type Desc: Identification Signer
Entity Name: Ryan Piedot
Entity Title: Sr. Manager of Environmental Compliance
Affiliation Address: Not reported
Affiliation City: Not reported
Affiliation State: Not reported
Affiliation Country: Not reported
Affiliation Zip: Not reported
Affiliation Phone: Not reported

Affiliation Type Desc: Legal Owner
Entity Name: Kohl's, Inc.
Entity Title: Not reported
Affiliation Address: P.O. Box 3155
Affiliation City: Milwaukee
Affiliation State: WI
Affiliation Country: United States

Map ID
Direction
Distance
Elevation

MAP FINDINGS

Site

Database(s)

EDR ID Number
EPA ID Number

KOHL'S, INC. - STORE #631 (Continued)

S117896911

Affiliation Zip: 53201
Affiliation Phone: (262) 703-7019

Affiliation Type Desc: Operator
Entity Name: Kohl's, Inc. - Store #631
Entity Title: Not reported
Affiliation Address: Not reported
Affiliation City: Not reported
Affiliation State: Not reported
Affiliation Country: Not reported
Affiliation Zip: Not reported
Affiliation Phone: (262) 703-7019

Affiliation Type Desc: Parent Corporation
Entity Name: Kohl's, Inc.
Entity Title: Not reported
Affiliation Address: Not reported
Affiliation City: Not reported
Affiliation State: Not reported
Affiliation Country: Not reported
Affiliation Zip: Not reported
Affiliation Phone: Not reported

Affiliation Type Desc: Document Preparer
Entity Name: Scott Smith
Entity Title: Not reported
Affiliation Address: Not reported
Affiliation City: Not reported
Affiliation State: Not reported
Affiliation Country: Not reported
Affiliation Zip: Not reported
Affiliation Phone: Not reported

Affiliation Type Desc: Environmental Contact
Entity Name: Ryan Piedot
Entity Title: Not reported
Affiliation Address: P.O. Box 3155
Affiliation City: Milwaukee
Affiliation State: WI
Affiliation Country: Not reported
Affiliation Zip: 53201
Affiliation Phone: Not reported

Affiliation Type Desc: CUPA District
Entity Name: San Bernardino County Fire
Entity Title: Not reported
Affiliation Address: 620 South E Street
Affiliation City: San Bernardino
Affiliation State: CA
Affiliation Country: Not reported
Affiliation Zip: 92415-0153
Affiliation Phone: (909) 386-8401

Map ID
Direction
Distance
Elevation

MAP FINDINGS

Site

Database(s)

EDR ID Number
EPA ID Number

D17
WSW
1/8-1/4
0.219 mi.
1155 ft.

KOHL'S INC - STORE #631
27540 LUGONIA AVE
REDLANDS, CA 92374

RCRA NonGen / NLR

1024827150
CAL000356155

Site 2 of 7 in cluster D

Relative:
Lower

RCRA NonGen / NLR:

Actual:
1262 ft.

Date Form Received by Agency:	20200604
Handler Name:	KOHL'S INC - STORE #631
Handler Address:	27540 LUGONIA AVE
Handler City,State,Zip:	REDLANDS, CA 92374
EPA ID:	CAL000356155
Contact Name:	RYAN PIEDOT
Contact Address:	W17000 RIDGEWOOD DR
Contact City,State,Zip:	MENOMONEE FALLS, WI 53051
Contact Telephone:	262-703-7019
Contact Fax:	Not reported
Contact Email:	RYAN.PIEDOT@KOHLS.COM
Contact Title:	SR MANAGER OF ENVIRONMENTAL COMPLIANCE
EPA Region:	09
Land Type:	Private
Federal Waste Generator Description:	Not a generator, verified
Non-Notifier:	Not reported
Biennial Report Cycle:	Not reported
Accessibility:	Not reported
Active Site Indicator:	Handler Activities
State District Owner:	Not reported
State District:	Not reported
Mailing Address:	3156
Mailing City,State,Zip:	MILWAUKEE, WI 53201-0000
Owner Name:	Not reported
Owner Type:	Not reported
Operator Name:	KOHL'S INC
Operator Type:	Private
Short-Term Generator Activity:	No
Importer Activity:	No
Mixed Waste Generator:	No
Transporter Activity:	No
Transfer Facility Activity:	No
Recycler Activity with Storage:	No
Small Quantity On-Site Burner Exemption:	No
Smelting Melting and Refining Furnace Exemption:	No
Underground Injection Control:	No
Off-Site Waste Receipt:	No
Universal Waste Indicator:	Yes
Universal Waste Destination Facility:	Yes
Federal Universal Waste:	No
Active Site Fed-Reg Treatment Storage and Disposal Facility:	Not reported
Active Site Converter Treatment storage and Disposal Facility:	Not reported
Active Site State-Reg Treatment Storage and Disposal Facility:	Not reported
Active Site State-Reg Handler:	---
Federal Facility Indicator:	Not reported
Hazardous Secondary Material Indicator:	N
Sub-Part K Indicator:	Not reported
Commercial TSD Indicator:	No
Treatment Storage and Disposal Type:	Not reported
2018 GPRA Permit Baseline:	Not on the Baseline
2018 GPRA Renewals Baseline:	Not on the Baseline
Permit Renewals Workload Universe:	Not reported

Map ID
 Direction
 Distance
 Elevation

MAP FINDINGS

Site

Database(s)

EDR ID Number
 EPA ID Number

KOHL'S INC - STORE #631 (Continued)

1024827150

Permit Workload Universe:	Not reported
Permit Progress Universe:	Not reported
Post-Closure Workload Universe:	Not reported
Closure Workload Universe:	Not reported
202 GPRA Corrective Action Baseline:	No
Corrective Action Workload Universe:	No
Subject to Corrective Action Universe:	No
Non-TSDFs Where RCRA CA has Been Imposed Universe:	No
TSDFs Potentially Subject to CA Under 3004 (u)/(v) Universe:	No
TSDFs Only Subject to CA under Discretionary Auth Universe:	No
Corrective Action Priority Ranking:	No NCAPS ranking
Environmental Control Indicator:	No
Institutional Control Indicator:	No
Human Exposure Controls Indicator:	N/A
Groundwater Controls Indicator:	N/A
Operating TSDF Universe:	Not reported
Full Enforcement Universe:	Not reported
Significant Non-Complier Universe:	No
Unaddressed Significant Non-Complier Universe:	No
Addressed Significant Non-Complier Universe:	No
Significant Non-Complier With a Compliance Schedule Universe:	No
Financial Assurance Required:	Not reported
Handler Date of Last Change:	20200611
Recognized Trader-Importer:	No
Recognized Trader-Exporter:	No
Importer of Spent Lead Acid Batteries:	No
Exporter of Spent Lead Acid Batteries:	No
Recycler Activity Without Storage:	No
Manifest Broker:	No
Sub-Part P Indicator:	No

Handler - Owner Operator:

Owner/Operator Indicator:	Operator
Owner/Operator Name:	KOHL'S INC
Legal Status:	Private
Date Became Current:	Not reported
Date Ended Current:	Not reported
Owner/Operator Address:	N56 W17000 RIDGEWOOD DR
Owner/Operator City,State,Zip:	MENOMONEE FALLS, WI 53051
Owner/Operator Telephone:	262-703-7019
Owner/Operator Telephone Ext:	Not reported
Owner/Operator Fax:	Not reported
Owner/Operator Email:	Not reported

Owner/Operator Indicator:	Owner
Owner/Operator Name:	KOHL'S DEPARTMENT STORES
Legal Status:	Other
Date Became Current:	Not reported
Date Ended Current:	Not reported
Owner/Operator Address:	N56 W17000 RIDGEWOOD DR
Owner/Operator City,State,Zip:	MENOMONEE FALLS, WI 53051-0000
Owner/Operator Telephone:	262-703-7019
Owner/Operator Telephone Ext:	Not reported
Owner/Operator Fax:	Not reported
Owner/Operator Email:	Not reported

Map ID
Direction
Distance
Elevation

MAP FINDINGS

Site

Database(s)

EDR ID Number
EPA ID Number

KOHL'S INC - STORE #631 (Continued)

1024827150

Owner/Operator Indicator:	Operator
Owner/Operator Name:	RYAN PIEDOT
Legal Status:	Other
Date Became Current:	Not reported
Date Ended Current:	Not reported
Owner/Operator Address:	N56 W17000 RIDGEWOOD DRIVE
Owner/Operator City,State,Zip:	MENOMONEE FALLS, WI 53051
Owner/Operator Telephone:	262-703-7019
Owner/Operator Telephone Ext:	Not reported
Owner/Operator Fax:	Not reported
Owner/Operator Email:	Not reported

Historic Generators:

Receive Date:	20100825
Handler Name:	KOHL'S DEPARTMENT STORES INC #631
Federal Waste Generator Description:	Not a generator, verified
State District Owner:	Not reported
Large Quantity Handler of Universal Waste:	No
Recognized Trader Importer:	No
Recognized Trader Exporter:	No
Spent Lead Acid Battery Importer:	No
Spent Lead Acid Battery Exporter:	No
Current Record:	No
Non Storage Recycler Activity:	Not reported
Electronic Manifest Broker:	Not reported

Receive Date:	20200604
Handler Name:	KOHL'S INC - STORE #631
Federal Waste Generator Description:	Not a generator, verified
State District Owner:	Not reported
Large Quantity Handler of Universal Waste:	No
Recognized Trader Importer:	No
Recognized Trader Exporter:	No
Spent Lead Acid Battery Importer:	No
Spent Lead Acid Battery Exporter:	No
Current Record:	Yes
Non Storage Recycler Activity:	No
Electronic Manifest Broker:	No

List of NAICS Codes and Descriptions:

NAICS Code:	45211
NAICS Description:	DEPARTMENT STORES
NAICS Code:	45221
NAICS Description:	DEPARTMENT STORES

Facility Has Received Notices of Violations:

Violations:	No Violations Found
-------------	---------------------

Evaluation Action Summary:

Evaluations:	No Evaluations Found
--------------	----------------------

Map ID
 Direction
 Distance
 Elevation

MAP FINDINGS

Site

Database(s)

EDR ID Number
 EPA ID Number

D18	MICHAELS STORES INC #4730	RCRA NonGen / NLR	1024832790
WSW	27543 LUGONIA AVE		CAL000371257
1/8-1/4	REDLANDS, CA 94903		
0.221 mi.			
1165 ft.	Site 3 of 7 in cluster D		

Relative:
Lower

RCRA NonGen / NLR:

Actual:
1262 ft.

Date Form Received by Agency:	20120131
Handler Name:	MICHAELS STORES INC #4730
Handler Address:	27543 LUGONIA AVE
Handler City,State,Zip:	REDLANDS, CA 94903
EPA ID:	CAL000371257
Contact Name:	RYAN DRAPER
Contact Address:	8000 BENT BRANCH DR
Contact City,State,Zip:	IRVING, TX 75063
Contact Telephone:	972-409-5786
Contact Fax:	972-409-5792
Contact Email:	DRAPERR@MICHAELS.COM
Contact Title:	Not reported
EPA Region:	09
Land Type:	Not reported
Federal Waste Generator Description:	Not a generator, verified
Non-Notifier:	Not reported
Biennial Report Cycle:	Not reported
Accessibility:	Not reported
Active Site Indicator:	Handler Activities
State District Owner:	Not reported
State District:	Not reported
Mailing Address:	8000 BENT BRANCH DR
Mailing City,State,Zip:	IRVING, TX 75063-0000
Owner Name:	MICHAELS STORES INC
Owner Type:	Other
Operator Name:	RYAN DRAPER
Operator Type:	Other
Short-Term Generator Activity:	No
Importer Activity:	No
Mixed Waste Generator:	No
Transporter Activity:	No
Transfer Facility Activity:	No
Recycler Activity with Storage:	No
Small Quantity On-Site Burner Exemption:	No
Smelting Melting and Refining Furnace Exemption:	No
Underground Injection Control:	No
Off-Site Waste Receipt:	No
Universal Waste Indicator:	Yes
Universal Waste Destination Facility:	Yes
Federal Universal Waste:	No
Active Site Fed-Reg Treatment Storage and Disposal Facility:	Not reported
Active Site Converter Treatment storage and Disposal Facility:	Not reported
Active Site State-Reg Treatment Storage and Disposal Facility:	Not reported
Active Site State-Reg Handler:	---
Federal Facility Indicator:	Not reported
Hazardous Secondary Material Indicator:	N
Sub-Part K Indicator:	Not reported
Commercial TSD Indicator:	No
Treatment Storage and Disposal Type:	Not reported
2018 GPRA Permit Baseline:	Not on the Baseline
2018 GPRA Renewals Baseline:	Not on the Baseline
Permit Renewals Workload Universe:	Not reported

Map ID
 Direction
 Distance
 Elevation

MAP FINDINGS

Site

Database(s)

EDR ID Number
 EPA ID Number

MICHAELS STORES INC #4730 (Continued)

1024832790

Permit Workload Universe:	Not reported
Permit Progress Universe:	Not reported
Post-Closure Workload Universe:	Not reported
Closure Workload Universe:	Not reported
202 GPRA Corrective Action Baseline:	No
Corrective Action Workload Universe:	No
Subject to Corrective Action Universe:	No
Non-TSDFs Where RCRA CA has Been Imposed Universe:	No
TSDFs Potentially Subject to CA Under 3004 (u)/(v) Universe:	No
TSDFs Only Subject to CA under Discretionary Auth Universe:	No
Corrective Action Priority Ranking:	No NCAPS ranking
Environmental Control Indicator:	No
Institutional Control Indicator:	No
Human Exposure Controls Indicator:	N/A
Groundwater Controls Indicator:	N/A
Operating TSDF Universe:	Not reported
Full Enforcement Universe:	Not reported
Significant Non-Complier Universe:	No
Unaddressed Significant Non-Complier Universe:	No
Addressed Significant Non-Complier Universe:	No
Significant Non-Complier With a Compliance Schedule Universe:	No
Financial Assurance Required:	Not reported
Handler Date of Last Change:	20180906
Recognized Trader-Importer:	No
Recognized Trader-Exporter:	No
Importer of Spent Lead Acid Batteries:	No
Exporter of Spent Lead Acid Batteries:	No
Recycler Activity Without Storage:	No
Manifest Broker:	No
Sub-Part P Indicator:	No

Handler - Owner Operator:

Owner/Operator Indicator:	Owner
Owner/Operator Name:	MICHAELS STORES INC
Legal Status:	Other
Date Became Current:	Not reported
Date Ended Current:	Not reported
Owner/Operator Address:	8000 BENT BRANCH DR
Owner/Operator City,State,Zip:	IRVING, TX 75063-0000
Owner/Operator Telephone:	972-409-5777
Owner/Operator Telephone Ext:	Not reported
Owner/Operator Fax:	Not reported
Owner/Operator Email:	Not reported

Owner/Operator Indicator:	Operator
Owner/Operator Name:	RYAN DRAPER
Legal Status:	Other
Date Became Current:	Not reported
Date Ended Current:	Not reported
Owner/Operator Address:	8000 BENT BRANCH DR
Owner/Operator City,State,Zip:	IRVING, TX 75063
Owner/Operator Telephone:	972-409-5786
Owner/Operator Telephone Ext:	Not reported
Owner/Operator Fax:	Not reported
Owner/Operator Email:	Not reported

Map ID
 Direction
 Distance
 Elevation

MAP FINDINGS

Site

Database(s)

EDR ID Number
 EPA ID Number

MICHAELS STORES INC #4730 (Continued)

1024832790

Historic Generators:

Receive Date:	20120131
Handler Name:	MICHAELS STORES INC #4730
Federal Waste Generator Description:	Not a generator, verified
State District Owner:	Not reported
Large Quantity Handler of Universal Waste:	No
Recognized Trader Importer:	No
Recognized Trader Exporter:	No
Spent Lead Acid Battery Importer:	No
Spent Lead Acid Battery Exporter:	No
Current Record:	Yes
Non Storage Recycler Activity:	Not reported
Electronic Manifest Broker:	Not reported

List of NAICS Codes and Descriptions:

NAICS Code:	45112
NAICS Description:	HOBBY, TOY, AND GAME STORES

Facility Has Received Notices of Violations:

Violations:	No Violations Found
-------------	---------------------

Evaluation Action Summary:

Evaluations:	No Evaluations Found
--------------	----------------------

D19
WSW
 1/8-1/4
 0.225 mi.
 1189 ft.

MICHAELS STORE #4730
27534 LUGONIA AVE
REDLANDS, CA 92374
Site 4 of 7 in cluster D

San Bern. Co. Permit **S112142702**
N/A

Relative:
Lower
Actual:
1261 ft.

San Bern. Co. Permit:
 Name: MICHAELS STORE #4730
 Address: 27534 LUGONIA AVE
 City,State,Zip: REDLANDS, CA 92374
 Region: SAN BERNARDINO
 Facility ID: FA0009104
 Owner: MICHAELS STORES INC.
 Permit Number: PT0025547
 Permit Category: CONDITIONALLY EXEMPT SMALL QUANTITY GENERATOR
 Facility Status: INACTIVE
 Expiration Date: 09/30/2013

E20
West
 1/8-1/4
 0.225 mi.
 1189 ft.

SEPHORA #1236
27514 LUGONIA AVE
REDLANDS, CA 92374
Site 1 of 2 in cluster E

RCRA NonGen / NLR **1025873223**
CAL000446349

Relative:
Lower
Actual:
1260 ft.

RCRA NonGen / NLR:
 Date Form Received by Agency: 20190528
 Handler Name: SEPHORA #1236
 Handler Address: 27514 LUGONIA AVE
 Handler City,State,Zip: REDLANDS, CA 92374

Map ID
 Direction
 Distance
 Elevation

MAP FINDINGS

Site

Database(s)

EDR ID Number
 EPA ID Number

SEPHORA #1236 (Continued)

1025873223

EPA ID:	CAL000446349
Contact Name:	ASHLEY CAMPBELL
Contact Address:	5151 SAN FELIPE ST STE 1000
Contact City,State,Zip:	HOUSTON, TX 77056
Contact Telephone:	713-985-5472
Contact Fax:	Not reported
Contact Email:	ASHLEY.CAMPBELL@STERICYCLE.COM
Contact Title:	Not reported
EPA Region:	09
Land Type:	Not reported
Federal Waste Generator Description:	Not a generator, verified
Non-Notifier:	Not reported
Biennial Report Cycle:	Not reported
Accessibility:	Not reported
Active Site Indicator:	Handler Activities
State District Owner:	Not reported
State District:	Not reported
Mailing Address:	5151 SAN FELIPE ST STE 1000
Mailing City,State,Zip:	HOUSTON, TX 77056
Owner Name:	SEPHORA USA INC
Owner Type:	Other
Operator Name:	ASHLEY CAMPBELL
Operator Type:	Other
Short-Term Generator Activity:	No
Importer Activity:	No
Mixed Waste Generator:	No
Transporter Activity:	No
Transfer Facility Activity:	No
Recycler Activity with Storage:	Yes
Small Quantity On-Site Burner Exemption:	No
Smelting Melting and Refining Furnace Exemption:	No
Underground Injection Control:	No
Off-Site Waste Receipt:	No
Universal Waste Indicator:	Yes
Universal Waste Destination Facility:	Yes
Federal Universal Waste:	No
Active Site Fed-Reg Treatment Storage and Disposal Facility:	Not reported
Active Site Converter Treatment storage and Disposal Facility:	Not reported
Active Site State-Reg Treatment Storage and Disposal Facility:	Not reported
Active Site State-Reg Handler:	---
Federal Facility Indicator:	Not reported
Hazardous Secondary Material Indicator:	N
Sub-Part K Indicator:	Not reported
Commercial TSD Indicator:	No
Treatment Storage and Disposal Type:	Not reported
2018 GPRA Permit Baseline:	Not on the Baseline
2018 GPRA Renewals Baseline:	Not on the Baseline
Permit Renewals Workload Universe:	Not reported
Permit Workload Universe:	Not reported
Permit Progress Universe:	Not reported
Post-Closure Workload Universe:	Not reported
Closure Workload Universe:	Not reported
202 GPRA Corrective Action Baseline:	No
Corrective Action Workload Universe:	No
Subject to Corrective Action Universe:	No
Non-TSDs Where RCRA CA has Been Imposed Universe:	No
TSDs Potentially Subject to CA Under 3004 (u)/(v) Universe:	No

Map ID
Direction
Distance
Elevation

MAP FINDINGS

Site

Database(s)

EDR ID Number
EPA ID Number

SEPHORA #1236 (Continued)

1025873223

TSDFs Only Subject to CA under Discretionary Auth Universe: No
Corrective Action Priority Ranking: No NCAPS ranking
Environmental Control Indicator: No
Institutional Control Indicator: No
Human Exposure Controls Indicator: N/A
Groundwater Controls Indicator: N/A
Operating TSDF Universe: Not reported
Full Enforcement Universe: Not reported
Significant Non-Complier Universe: No
Unaddressed Significant Non-Complier Universe: No
Addressed Significant Non-Complier Universe: No
Significant Non-Complier With a Compliance Schedule Universe: No
Financial Assurance Required: Not reported
Handler Date of Last Change: 20190628
Recognized Trader-Importer: No
Recognized Trader-Exporter: No
Importer of Spent Lead Acid Batteries: No
Exporter of Spent Lead Acid Batteries: No
Recycler Activity Without Storage: No
Manifest Broker: No
Sub-Part P Indicator: No

Handler - Owner Operator:

Owner/Operator Indicator: Operator
Owner/Operator Name: ASHLEY CAMPBELL
Legal Status: Other
Date Became Current: Not reported
Date Ended Current: Not reported
Owner/Operator Address: 5151 SAN FELIPE ST STE 1000
Owner/Operator City,State,Zip: HOUSTON, TX 77056
Owner/Operator Telephone: 713-985-5472
Owner/Operator Telephone Ext: Not reported
Owner/Operator Fax: Not reported
Owner/Operator Email: Not reported

Owner/Operator Indicator: Owner
Owner/Operator Name: SEPHORA USA INC
Legal Status: Other
Date Became Current: Not reported
Date Ended Current: Not reported
Owner/Operator Address: 575 MARKET ST 32ND FLR
Owner/Operator City,State,Zip: SAN FRANCISCO, CA 94105
Owner/Operator Telephone: 415-384-3300
Owner/Operator Telephone Ext: Not reported
Owner/Operator Fax: Not reported
Owner/Operator Email: Not reported

Historic Generators:

Receive Date: 20190528
Handler Name: SEPHORA #1236
Federal Waste Generator Description: Not a generator, verified
State District Owner: Not reported
Large Quantity Handler of Universal Waste: No
Recognized Trader Importer: No
Recognized Trader Exporter: No

Map ID
Direction
Distance
Elevation

MAP FINDINGS

Site

Database(s)

EDR ID Number
EPA ID Number

SEPHORA #1236 (Continued)

1025873223

Spent Lead Acid Battery Importer: No
Spent Lead Acid Battery Exporter: No
Current Record: Yes
Non Storage Recycler Activity: Not reported
Electronic Manifest Broker: Not reported

List of NAICS Codes and Descriptions:

NAICS Code: 453998
NAICS Description: ALL OTHER MISCELLANEOUS STORE RETAILERS (EXCEPT TOBACCO STORES)

Facility Has Received Notices of Violations:

Violations: No Violations Found

Evaluation Action Summary:

Evaluations: No Evaluations Found

**E21
West
1/8-1/4
0.225 mi.
1189 ft.**

**SEPHORA #1236
27514 LUGONIA AVE
REDLANDS, CA 77570
Site 2 of 2 in cluster E**

**CERS HAZ WASTE
HAZNET
San Bern. Co. Permit
HWTS**

**S124931784
N/A**

**Relative:
Lower
Actual:
1260 ft.**

CERS HAZ WASTE:
Name: SEPHORA #1236
Address: 27514 LUGONIA AVENUE
City, State, Zip: REDLANDS, CA 92374
Site ID: 563721
CERS ID: 10835977
CERS Description: Hazardous Waste Generator

Affiliation:

Affiliation Type Desc: Parent Corporation
Entity Name: Sephora
Entity Title: Not reported
Affiliation Address: Not reported
Affiliation City: Not reported
Affiliation State: Not reported
Affiliation Country: Not reported
Affiliation Zip: Not reported
Affiliation Phone: Not reported

Affiliation Type Desc: CUPA District
Entity Name: San Bernardino County Fire
Entity Title: Not reported
Affiliation Address: 620 South E Street
Affiliation City: San Bernardino
Affiliation State: CA
Affiliation Country: Not reported
Affiliation Zip: 92415-0153
Affiliation Phone: (909) 386-8401

Affiliation Type Desc: Environmental Contact
Entity Name: ASHLEY CAMPBELL
Entity Title: Not reported
Affiliation Address: 9950 CHEMICAL ROAD
Affiliation City: PASADENA

Map ID
Direction
Distance
Elevation

MAP FINDINGS

Site

Database(s)

EDR ID Number
EPA ID Number

SEPHORA #1236 (Continued)

S124931784

Affiliation State: TX
Affiliation Country: Not reported
Affiliation Zip: 77507
Affiliation Phone: Not reported

Affiliation Type Desc: Legal Owner
Entity Name: SEPHORA USA, INC
Entity Title: Not reported
Affiliation Address: 575 MARKET STREET, 32ND FLOOR
Affiliation City: San Francisco
Affiliation State: CA
Affiliation Country: United States
Affiliation Zip: 94105
Affiliation Phone: (415) 284-3300

Affiliation Type Desc: Operator
Entity Name: SEPHORA #1236
Entity Title: Not reported
Affiliation Address: Not reported
Affiliation City: Not reported
Affiliation State: Not reported
Affiliation Country: Not reported
Affiliation Zip: Not reported
Affiliation Phone: (909) 570-0290

Affiliation Type Desc: Facility Mailing Address
Entity Name: Mailing Address
Entity Title: Not reported
Affiliation Address: 9950 CHEMICAL ROAD/ATTN: ASHLEY CAMPBELL
Affiliation City: PASADENA
Affiliation State: TX
Affiliation Country: Not reported
Affiliation Zip: 77507
Affiliation Phone: Not reported

Affiliation Type Desc: Identification Signer
Entity Name: Ashley Campbell
Entity Title: COMPLIANCE & REGULATORY AFFAIRS SPEC
Affiliation Address: Not reported
Affiliation City: Not reported
Affiliation State: Not reported
Affiliation Country: Not reported
Affiliation Zip: Not reported
Affiliation Phone: Not reported

Affiliation Type Desc: Document Preparer
Entity Name: ASHLEY CAMPBELL
Entity Title: Not reported
Affiliation Address: Not reported
Affiliation City: Not reported
Affiliation State: Not reported
Affiliation Country: Not reported
Affiliation Zip: Not reported
Affiliation Phone: Not reported

Map ID
Direction
Distance
Elevation

MAP FINDINGS

Site

Database(s)

EDR ID Number
EPA ID Number

SEPHORA #1236 (Continued)

S124931784

HAZNET:

Name: SEPHORA #1236
Address: 27514 LUGONIA AVE
Address 2: Not reported
City,State,Zip: REDLANDS, CA 775700000
Contact: ASHLEY CAMPBELL
Telephone: 7139855472
Mailing Name: Not reported
Mailing Address: 9950 CHEMICAL ROAD

Year: 2019
Gepaid: CAL000446349
TSD EPA ID: CAD008364432
CA Waste Code: 331 - Off-specification, aged or surplus organics
Disposal Method: H141 - Storage, Bulking, And/Or Transfer Off Site--No Treatment/Reovery (H010-H129) Or (H131-H135)
Tons: 0.73500

Year: 2019
Gepaid: CAL000446349
TSD EPA ID: CAD008364432
CA Waste Code: 122 - Alkaline solution without metals pH >= 12.5
Disposal Method: H141 - Storage, Bulking, And/Or Transfer Off Site--No Treatment/Reovery (H010-H129) Or (H131-H135)
Tons: 0.00250

San Bern. Co. Permit:

Name: SEPHORA #1236
Address: 27514 LUGONIA AVE
City,State,Zip: REDLANDS, CA 92374
Region: SAN BERNARDINO
Facility ID: FA0018503
Owner: SEPHORA USA INC
Permit Number: PT0039974
Permit Category: CONDITIONALLY EXEMPT SM QTY GENERATOR
Facility Status: ACTIVE
Expiration Date: 03/31/2022

Name: SEPHORA #1236
Address: 27514 LUGONIA AVE
City,State,Zip: REDLANDS, CA 92374
Region: SAN BERNARDINO
Facility ID: FA0018503
Owner: SEPHORA USA INC
Permit Number: PT0039973
Permit Category: HAZARDOUS MATERIALS 1-3 CHEMICALS
Facility Status: ACTIVE
Expiration Date: 03/31/2022

HWTS:

Name: SEPHORA #1236
Address: 27514 LUGONIA AVE
Address 2: Not reported
City,State,Zip: REDLANDS, CA 92374
EPA ID: CAL000446349

Map ID
Direction
Distance
Elevation

MAP FINDINGS

Site

Database(s)

EDR ID Number
EPA ID Number

SEPHORA #1236 (Continued)

S124931784

Inactive Date: Not reported
Create Date: 05/28/2019
Last Act Date: 08/13/2020
Mailing Name: Not reported
Mailing Address: 9950 CHEMICAL ROAD
Mailing Address 2: Not reported
Mailing City,State,Zip: PASADENA, TX 775700000
Owner Name: SEPHORA USA LLC
Owner Address: 525 MARKET ST.
Owner Address 2: 32ND FLOOR
Owner City,State,Zip: SAN FRANCISCO, CA 941050000
Contact Name: ASHLEY CAMPBELL
Contact Address: 9950 CHEMICAL RAOD
Contact Address 2: Not reported
City,State,Zip: PASADENA, TX 77507

NAICS:
EPA ID: CAL000446349
Create Date: 2019-05-28 15:25:32.173
NAICS Code: 453998
NAICS Description: All Other Miscellaneous Store Retailers (except Tobacco Stores)
Issued EPA ID Date: 2019-05-28 15:25:32.17300
Inactive Date: Not reported
Facility Name: SEPHORA #1236
Facility Address: 27514 LUGONIA AVE
Facility Address 2: Not reported
Facility City: REDLANDS
Facility County: Not reported
Facility State: CA
Facility Zip: 92374

D22
WSW
1/8-1/4
0.229 mi.
1211 ft.

BATH & BODY WORKS #2450
27530 W LUGONIA AVE STE A
REDLANDS, CA 92374
Site 5 of 7 in cluster D

CERS HAZ WASTE **S124925924**
HAZNET **N/A**
San Bern. Co. Permit
CERS
HWTS

Relative:
Lower
Actual:
1261 ft.

CERS HAZ WASTE:
Name: BATH & BODY WORKS #2450
Address: 27530 W LUGONIA AVE STE A
City,State,Zip: REDLANDS, CA 92374
Site ID: 560223
CERS ID: 10828966
CERS Description: Hazardous Waste Generator

HAZNET:
Name: BATH & BODY WORKS #2450
Address: 27530 W LUGONIA AVE SPC A
Address 2: Not reported
City,State,Zip: REDLANDS, CA 43230
Contact: MIKE RYAN
Telephone: 6144151769
Mailing Name: Not reported
Mailing Address: 2 LIMITED PKWY

Year: 2019
Gepaid: CAL000439637

Map ID
Direction
Distance
Elevation

MAP FINDINGS

Site

Database(s)

EDR ID Number
EPA ID Number

BATH & BODY WORKS #2450 (Continued)

S124925924

TSD EPA ID: NVD980895338
CA Waste Code: 331 - Off-specification, aged or surplus organics
Disposal Method: H141 - Storage, Bulking, And/Or Transfer Off Site--No
Treatment/Reovery (H010-H129) Or (H131-H135)
Tons: 0.41000
Year: 2019
Gepaid: CAL000439637
TSD EPA ID: AZR000515924
CA Waste Code: 331 - Off-specification, aged or surplus organics
Disposal Method: H141 - Storage, Bulking, And/Or Transfer Off Site--No
Treatment/Reovery (H010-H129) Or (H131-H135)
Tons: 2.33200
Year: 2019
Gepaid: CAL000439637
TSD EPA ID: CAD008364432
CA Waste Code: 331 - Off-specification, aged or surplus organics
Disposal Method: H141 - Storage, Bulking, And/Or Transfer Off Site--No
Treatment/Reovery (H010-H129) Or (H131-H135)
Tons: 0.17600
Year: 2018
Gepaid: CAL000439637
TSD EPA ID: NVD980895338
CA Waste Code: 331 - Off-specification, aged or surplus organics
Disposal Method: H141 - Storage, Bulking, And/Or Transfer Off Site--No
Treatment/Reovery (H010-H129) Or (H131-H135)
Tons: 0.06500
Year: 2018
Gepaid: CAL000439637
TSD EPA ID: AZR000515924
CA Waste Code: 331 - Off-specification, aged or surplus organics
Disposal Method: H141 - Storage, Bulking, And/Or Transfer Off Site--No
Treatment/Reovery (H010-H129) Or (H131-H135)
Tons: 0.69800

San Bern. Co. Permit:

Name: BATH & BODY WORKS #2450
Address: 27530 W LUGONIA AVE STE A
City,State,Zip: REDLANDS, CA 92374
Region: SAN BERNARDINO
Facility ID: FA0018427
Owner: BATH & BODY WORKS, LLC
Permit Number: PT0039827
Permit Category: CONDITIONALLY EXEMPT SM QTY GENERATOR SPECIAL
Facility Status: ACTIVE
Expiration Date: 12/31/2021

CERS:

Name: BATH & BODY WORKS #2450
Address: 27530 W LUGONIA AVE STE A
City,State,Zip: REDLANDS, CA 92374
Site ID: 560223

Map ID
Direction
Distance
Elevation

MAP FINDINGS

Site

Database(s)

EDR ID Number
EPA ID Number

BATH & BODY WORKS #2450 (Continued)

S124925924

CERS ID: 10828966
CERS Description: Chemical Storage Facilities

Affiliation:

Affiliation Type Desc: CUPA District
Entity Name: San Bernardino County Fire
Entity Title: Not reported
Affiliation Address: 620 South E Street
Affiliation City: San Bernardino
Affiliation State: CA
Affiliation Country: Not reported
Affiliation Zip: 92415-0153
Affiliation Phone: (909) 386-8401

Affiliation Type Desc: Environmental Contact
Entity Name: Mike Ryan
Entity Title: Not reported
Affiliation Address: 2 LIMITED PARKWAY
Affiliation City: COLUMBUS
Affiliation State: OH
Affiliation Country: Not reported
Affiliation Zip: 43230
Affiliation Phone: Not reported

Affiliation Type Desc: Identification Signer
Entity Name: Ashley Campbell
Entity Title: COMPLIANCE & REGULATORY AFFAIRS SPEC
Affiliation Address: Not reported
Affiliation City: Not reported
Affiliation State: Not reported
Affiliation Country: Not reported
Affiliation Zip: Not reported
Affiliation Phone: Not reported

Affiliation Type Desc: Parent Corporation
Entity Name: L Brands
Entity Title: Not reported
Affiliation Address: Not reported
Affiliation City: Not reported
Affiliation State: Not reported
Affiliation Country: Not reported
Affiliation Zip: Not reported
Affiliation Phone: Not reported

Affiliation Type Desc: Document Preparer
Entity Name: ASHLEY CAMPBELL
Entity Title: Not reported
Affiliation Address: Not reported
Affiliation City: Not reported
Affiliation State: Not reported
Affiliation Country: Not reported
Affiliation Zip: Not reported
Affiliation Phone: Not reported

Affiliation Type Desc: Legal Owner
Entity Name: Bath & Body Works, LLC
Entity Title: Not reported
Affiliation Address: 7 LIMITED PARKWAY

Map ID
Direction
Distance
Elevation

MAP FINDINGS

Site

Database(s)

EDR ID Number
EPA ID Number

BATH & BODY WORKS #2450 (Continued)

S124925924

Affiliation City: REYNOLDSBURG
Affiliation State: OH
Affiliation Country: United States
Affiliation Zip: 43068
Affiliation Phone: (614) 856-6000

Affiliation Type Desc: Facility Mailing Address
Entity Name: Mailing Address
Entity Title: Not reported
Affiliation Address: 2 LIMITED PARKWAY/ATTN: MIKE RYAN
Affiliation City: COLUMBUS
Affiliation State: OH
Affiliation Country: Not reported
Affiliation Zip: 43230
Affiliation Phone: Not reported

Affiliation Type Desc: Operator
Entity Name: BATH & BODY WORKS #2450
Entity Title: Not reported
Affiliation Address: Not reported
Affiliation City: Not reported
Affiliation State: Not reported
Affiliation Country: Not reported
Affiliation Zip: Not reported
Affiliation Phone: (909) 283-7231

HWTS:

Name: BATH & BODY WORKS #2450
Address: 27530 W LUGONIA AVE SPC A
Address 2: Not reported
City,State,Zip: REDLANDS, CA 92374
EPA ID: CAL000439637
Inactive Date: Not reported
Create Date: 10/04/2018
Last Act Date: 11/02/2020
Mailing Name: Not reported
Mailing Address: 2 LIMITED PKWY
Mailing Address 2: Not reported
Mailing City,State,Zip: COLUMBUS, OH 43230
Owner Name: BATH & BODY WORKS LLC
Owner Address: 7 LIMITED PKWY
Owner Address 2: Not reported
Owner City,State,Zip: REYNOLDSBURG, OH 43068
Contact Name: MIKE RYAN
Contact Address: 2 LIMITED PKWY
Contact Address 2: Not reported
City,State,Zip: COLUMBUS, OH 43230

NAICS:

EPA ID: CAL000439637
Create Date: 2018-10-04 15:34:02.577
NAICS Code: 453998
NAICS Description: All Other Miscellaneous Store Retailers (except Tobacco Stores)
Issued EPA ID Date: 2018-10-04 15:34:02.57700
Inactive Date: Not reported
Facility Name: BATH & BODY WORKS #2450

Map ID
 Direction
 Distance
 Elevation

MAP FINDINGS

Site

Database(s)

EDR ID Number
 EPA ID Number

BATH & BODY WORKS #2450 (Continued)

S124925924

Facility Address: 27530 W LUGONIA AVE SPC A
 Facility Address 2: Not reported
 Facility City: REDLANDS
 Facility County: Not reported
 Facility State: CA
 Facility Zip: 92374

D23
WSW
1/8-1/4
0.229 mi.
1211 ft.

BATH & BODY WORKS #2450
27530 W LUGONIA AVE SPC A
REDLANDS, CA 92374

RCRA NonGen / NLR

1024870993
CAL000439637

Site 6 of 7 in cluster D

Relative:
Lower
Actual:
1261 ft.

RCRA NonGen / NLR:
 Date Form Received by Agency: 20181004
 Handler Name: BATH & BODY WORKS #2450
 Handler Address: 27530 W LUGONIA AVE SPC A
 Handler City,State,Zip: REDLANDS, CA 92374
 EPA ID: CAL000439637
 Contact Name: MIKE RYAN
 Contact Address: 2 LIMITED PKWY
 Contact City,State,Zip: COLUMBUS, OH 43230
 Contact Telephone: 614-415-1769
 Contact Fax: Not reported
 Contact Email: MRYAN@LB.COM
 Contact Title: Not reported
 EPA Region: 09
 Land Type: Not reported
 Federal Waste Generator Description: Not a generator, verified
 Non-Notifier: Not reported
 Biennial Report Cycle: Not reported
 Accessibility: Not reported
 Active Site Indicator: Handler Activities
 State District Owner: Not reported
 State District: Not reported
 Mailing Address: 2 LIMITED PKWY
 Mailing City,State,Zip: COLUMBUS, OH 43230
 Owner Name: BATH & BODY WORKS LLC
 Owner Type: Other
 Operator Name: MIKE RYAN
 Operator Type: Other
 Short-Term Generator Activity: No
 Importer Activity: No
 Mixed Waste Generator: No
 Transporter Activity: No
 Transfer Facility Activity: No
 Recycler Activity with Storage: No
 Small Quantity On-Site Burner Exemption: No
 Smelting Melting and Refining Furnace Exemption: No
 Underground Injection Control: No
 Off-Site Waste Receipt: No
 Universal Waste Indicator: Yes
 Universal Waste Destination Facility: Yes
 Federal Universal Waste: No
 Active Site Fed-Reg Treatment Storage and Disposal Facility: Not reported
 Active Site Converter Treatment storage and Disposal Facility: Not reported
 Active Site State-Reg Treatment Storage and Disposal Facility: Not reported

Map ID
 Direction
 Distance
 Elevation

MAP FINDINGS

Site

Database(s)

EDR ID Number
 EPA ID Number

BATH & BODY WORKS #2450 (Continued)

1024870993

Active Site State-Reg Handler:	---
Federal Facility Indicator:	Not reported
Hazardous Secondary Material Indicator:	N
Sub-Part K Indicator:	Not reported
Commercial TSD Indicator:	No
Treatment Storage and Disposal Type:	Not reported
2018 GPRC Permit Baseline:	Not on the Baseline
2018 GPRC Renewals Baseline:	Not on the Baseline
Permit Renewals Workload Universe:	Not reported
Permit Workload Universe:	Not reported
Permit Progress Universe:	Not reported
Post-Closure Workload Universe:	Not reported
Closure Workload Universe:	Not reported
202 GPRC Corrective Action Baseline:	No
Corrective Action Workload Universe:	No
Subject to Corrective Action Universe:	No
Non-TSDs Where RCRA CA has Been Imposed Universe:	No
TSDs Potentially Subject to CA Under 3004 (u)/(v) Universe:	No
TSDs Only Subject to CA under Discretionary Auth Universe:	No
Corrective Action Priority Ranking:	No NCAPS ranking
Environmental Control Indicator:	No
Institutional Control Indicator:	No
Human Exposure Controls Indicator:	N/A
Groundwater Controls Indicator:	N/A
Operating TSD Universe:	Not reported
Full Enforcement Universe:	Not reported
Significant Non-Complier Universe:	No
Unaddressed Significant Non-Complier Universe:	No
Addressed Significant Non-Complier Universe:	No
Significant Non-Complier With a Compliance Schedule Universe:	No
Financial Assurance Required:	Not reported
Handler Date of Last Change:	20181120
Recognized Trader-Importer:	No
Recognized Trader-Exporter:	No
Importer of Spent Lead Acid Batteries:	No
Exporter of Spent Lead Acid Batteries:	No
Recycler Activity Without Storage:	No
Manifest Broker:	No
Sub-Part P Indicator:	No

Handler - Owner Operator:

Owner/Operator Indicator:	Owner
Owner/Operator Name:	BATH & BODY WORKS LLC
Legal Status:	Other
Date Became Current:	Not reported
Date Ended Current:	Not reported
Owner/Operator Address:	7 LIMITED PKWY
Owner/Operator City,State,Zip:	REYNOLDSBURG, OH 43068
Owner/Operator Telephone:	614-856-6000
Owner/Operator Telephone Ext:	Not reported
Owner/Operator Fax:	Not reported
Owner/Operator Email:	Not reported

Owner/Operator Indicator:	Operator
Owner/Operator Name:	MIKE RYAN
Legal Status:	Other

Map ID
Direction
Distance
Elevation

MAP FINDINGS

Site

Database(s)

EDR ID Number
EPA ID Number

BATH & BODY WORKS #2450 (Continued)

1024870993

Date Became Current: Not reported
Date Ended Current: Not reported
Owner/Operator Address: 2 LIMITED PKWY
Owner/Operator City,State,Zip: COLUMBUS, OH 43230
Owner/Operator Telephone: 614-415-1769
Owner/Operator Telephone Ext: Not reported
Owner/Operator Fax: Not reported
Owner/Operator Email: Not reported

Historic Generators:

Receive Date: 20181004
Handler Name: BATH & BODY WORKS #2450
Federal Waste Generator Description: Not a generator, verified
State District Owner: Not reported
Large Quantity Handler of Universal Waste: No
Recognized Trader Importer: No
Recognized Trader Exporter: No
Spent Lead Acid Battery Importer: No
Spent Lead Acid Battery Exporter: No
Current Record: Yes
Non Storage Recycler Activity: Not reported
Electronic Manifest Broker: Not reported

List of NAICS Codes and Descriptions:

NAICS Code: 453998
NAICS Description: ALL OTHER MISCELLANEOUS STORE RETAILERS (EXCEPT TOBACCO STORES)

Facility Has Received Notices of Violations:

Violations: No Violations Found

Evaluation Action Summary:

Evaluations: No Evaluations Found

D24
WSW
1/8-1/4
0.239 mi.
1263 ft.

CHICK-FIL-A @ CITRUS PLAZA
27520 LUGONIA AVE
REDLANDS, CA 92374

San Bern. Co. Permit S108724370
N/A

Site 7 of 7 in cluster D

Relative:
Lower
Actual:
1260 ft.

San Bern. Co. Permit:
Name: CHICK-FIL-A @ CITRUS PLAZA
Address: 27520 LUGONIA AVE
City,State,Zip: REDLANDS, CA 92374
Region: SAN BERNARDINO
Facility ID: FA0011185
Owner: CRUM, WILLIAM
Permit Number: PT0019252
Permit Category: BULK CO2 AT RETAIL FOOD FACILITIES
Facility Status: INACTIVE
Expiration Date: 08/31/2010

Map ID
Direction
Distance
Elevation

MAP FINDINGS

Site

Database(s)

EDR ID Number
EPA ID Number

F25
East
1/4-1/2
0.338 mi.
1786 ft.

WELL 31-A
1401 TEXAS ST
REDLANDS, CA 92373

Site 1 of 3 in cluster F

SWEEPS UST
HIST UST
CA FID UST
HIST CORTESE

S101619383
N/A

Relative:
Higher
Actual:
1324 ft.

SWEEPS UST:
Name: WELL 31-A
Address: 1401 TEXAS ST
City: REDLANDS
Status: Active
Comp Number: 55070
Number: 9
Board Of Equalization: Not reported
Referral Date: 09-10-91
Action Date: 09-10-91
Created Date: 02-29-88
Owner Tank Id: 28023
SWRCB Tank Id: 36-000-055070-000001
Tank Status: A
Capacity: 250
Active Date: 07-01-85
Tank Use: UNKNOWN
STG: P
Content: Not reported
Number Of Tanks: 1

HIST UST:
Name: WELL 31-A
Address: 1401 TEXAS STREET
City,State,Zip: REDLANDS, CA 92373
File Number: 00029CA8
URL: <http://geotracker.waterboards.ca.gov/ustpdfs/pdf/00029CA8.pdf>
Region: Not reported
Facility ID: Not reported
Facility Type: Not reported
Other Type: Not reported
Contact Name: Not reported
Telephone: Not reported
Owner Name: Not reported
Owner Address: Not reported
Owner City,St,Zip: Not reported
Total Tanks: Not reported

Tank Num: Not reported
Container Num: Not reported
Year Installed: Not reported
Tank Capacity: Not reported
Tank Used for: Not reported
Type of Fuel: Not reported
Container Construction Thickness: Not reported
Leak Detection: Not reported

Tank Num: Not reported
Container Num: Not reported
Year Installed: Not reported
Tank Capacity: Not reported
Tank Used for: Not reported
Type of Fuel: Not reported

Map ID
Direction
Distance
Elevation

MAP FINDINGS

Site

Database(s)

EDR ID Number
EPA ID Number

WELL 31-A (Continued)

S101619383

Container Construction Thickness: Not reported
Leak Detection: Not reported

Tank Num: Not reported
Container Num: Not reported
Year Installed: Not reported
Tank Capacity: Not reported
Tank Used for: Not reported
Type of Fuel: Not reported
Container Construction Thickness: Not reported
Leak Detection: Not reported

Tank Num: Not reported
Container Num: Not reported
Year Installed: Not reported
Tank Capacity: Not reported
Tank Used for: Not reported
Type of Fuel: Not reported
Container Construction Thickness: Not reported
Leak Detection: Not reported

[Click here for Geo Tracker PDF:](#)

CA FID UST:

Facility ID: 36000428
Regulated By: UTNKA
Regulated ID: 00055070
Cortese Code: Not reported
SIC Code: Not reported
Facility Phone: Not reported
Mail To: Not reported
Mailing Address: 30 CAJON ST
Mailing Address 2: Not reported
Mailing City,St,Zip: REDLANDS 92373
Contact: Not reported
Contact Phone: Not reported
DUNs Number: Not reported
NPDES Number: Not reported
EPA ID: Not reported
Comments: Not reported
Status: Active

Facility ID: 36000428
Regulated By: UTNKA
Regulated ID: 00055071
Cortese Code: Not reported
SIC Code: Not reported
Facility Phone: Not reported
Mail To: Not reported
Mailing Address: 30 CAJON ST
Mailing Address 2: Not reported
Mailing City,St,Zip: REDLANDS 92373
Contact: Not reported
Contact Phone: Not reported
DUNs Number: Not reported
NPDES Number: Not reported
EPA ID: Not reported

Map ID
Direction
Distance
Elevation

MAP FINDINGS

Site

Database(s)

EDR ID Number
EPA ID Number

WELL 31-A (Continued)

S101619383

Comments: Not reported
Status: Active

HIST CORTESE:

edr_fname: R.F. WHITE CO.
edr_fadd1: 1401
City,State,Zip: REDLANDS, CA 92374
Region: CORTESE
Facility County Code: 36
Reg By: LTNKA
Reg Id: 083602328T

edr_fname: TEXAS STREET PUMPING PLAN
edr_fadd1: 1401
City,State,Zip: REDLANDS, CA 92374
Region: CORTESE
Facility County Code: 36
Reg By: LTNKA
Reg Id: 083602259T

F26
East
1/4-1/2
0.338 mi.
1786 ft.

TEXAS STREET PUMPING PLANT
1401 TEXAS STREET
REDLANDS, CA 92374
Site 2 of 3 in cluster F

LUST **U001575491**
HIST UST **N/A**
EMI
San Bern. Co. Permit
CERS

Relative:
Higher
Actual:
1324 ft.

LUST:

Name: TEXAS STREET PUMPING PLANT
Address: 1401 TEXAS STREET
City,State,Zip: REDLANDS, CA 92374
Lead Agency: SAN BERNARDINO COUNTY
Case Type: LUST Cleanup Site
Geo Track: http://geotracker.waterboards.ca.gov/profile_report.asp?global_id=T0607100281
Global Id: T0607100281
Latitude: 34.0727362
Longitude: -117.1911947
Status: Completed - Case Closed
Status Date: 07/16/2004
Case Worker: Not reported
RB Case Number: 083602259T
Local Agency: Not reported
File Location: Local Agency
Local Case Number: 93018
Potential Media Affect: Soil
Potential Contaminants of Concern: Waste Oil / Motor / Hydraulic / Lubricating
Site History: Not reported

LUST:

Global Id: T0607100281
Contact Type: Regional Board Caseworker
Contact Name: MIGUEL OVIEDO
Organization Name: SANTA ANA RWQCB (REGION 8)
Address: 3737 Main Street, Suite 500
City: RIVERSIDE
Email: miguel.oviedo@waterboards.ca.gov
Phone Number: 9517823238

Map ID
Direction
Distance
Elevation

MAP FINDINGS

Site

Database(s)

EDR ID Number
EPA ID Number

TEXAS STREET PUMPING PLANT (Continued)

U001575491

LUST:

Global Id: T0607100281
Action Type: ENFORCEMENT
Date: 06/16/2004
Action: Closure/No Further Action Letter

Global Id: T0607100281
Action Type: Other
Date: 09/01/1991
Action: Leak Discovery

Global Id: T0607100281
Action Type: Other
Date: 05/18/1993
Action: Leak Reported

Global Id: T0607100281
Action Type: REMEDIATION
Date: 12/16/2002
Action: Ex Situ Physical/Chemical Treatment (other than P&T, SVE, or Excavation)

LUST:

Global Id: T0607100281
Status: Open - Case Begin Date
Status Date: 09/01/1991

Global Id: T0607100281
Status: Open - Site Assessment
Status Date: 05/18/1993

Global Id: T0607100281
Status: Open - Remediation
Status Date: 12/16/2002

Global Id: T0607100281
Status: Completed - Case Closed
Status Date: 07/16/2004

HIST UST:

Name: WELL 31-A
Address: 1401 TEXAS ST
City,State,Zip: REDLANDS, CA 92373
File Number: Not reported
URL: Not reported
Region: STATE
Facility ID: 00000055070
Facility Type: Other
Other Type: WATER PUMPING PLANT
Contact Name: MICHAEL HUFFSTUTLER
Telephone: 7147932641
Owner Name: CITY OF REDLANDS
Owner Address: 30 CAJON STREET
Owner City,St,Zip: REDLANDS, CA 92373
Total Tanks: 0001

Map ID
Direction
Distance
Elevation

MAP FINDINGS

Site

Database(s)

EDR ID Number
EPA ID Number

TEXAS STREET PUMPING PLANT (Continued)

U001575491

Tank Num: 001
Container Num: 28023
Year Installed: 1967
Tank Capacity: 00000250
Tank Used for: PRODUCT
Type of Fuel: Not reported
Container Construction Thickness: .375
Leak Detection: Visual

EMI:

Name: REDLANDS CITY, MUNICIPAL UTILI
Address: 1401 TEXAS ST
City,State,Zip: REDLANDS, CA 92373
Year: 1995
County Code: 36
Air Basin: SC
Facility ID: 69179
Air District Name: SC
SIC Code: 4941
Air District Name: SOUTH COAST AQMD
Community Health Air Pollution Info System: Not reported
Consolidated Emission Reporting Rule: Not reported
Total Organic Hydrocarbon Gases Tons/Yr: 10
Reactive Organic Gases Tons/Yr: 1
Carbon Monoxide Emissions Tons/Yr: 3
NOX - Oxides of Nitrogen Tons/Yr: 25
SOX - Oxides of Sulphur Tons/Yr: 0
Particulate Matter Tons/Yr: 0
Part. Matter 10 Micrometers and Smlr Tons/Yr:0

Name: REDLANDS CITY, MUNICIPAL UTILI
Address: 1401 TEXAS ST
City,State,Zip: REDLANDS, CA 92373
Year: 1996
County Code: 36
Air Basin: SC
Facility ID: 69179
Air District Name: SC
SIC Code: 4941
Air District Name: SOUTH COAST AQMD
Community Health Air Pollution Info System: Not reported
Consolidated Emission Reporting Rule: Not reported
Total Organic Hydrocarbon Gases Tons/Yr: 27
Reactive Organic Gases Tons/Yr: 2
Carbon Monoxide Emissions Tons/Yr: 3
NOX - Oxides of Nitrogen Tons/Yr: 24
SOX - Oxides of Sulphur Tons/Yr: 0
Particulate Matter Tons/Yr: 0
Part. Matter 10 Micrometers and Smlr Tons/Yr:0

San Bern. Co. Permit:

Name: WELL #31-A
Address: 1401 TEXAS ST
City,State,Zip: REDLANDS, CA 92374
Region: SAN BERNARDINO
Facility ID: FA0007804

Map ID
Direction
Distance
Elevation

MAP FINDINGS

Site

Database(s)

EDR ID Number
EPA ID Number

TEXAS STREET PUMPING PLANT (Continued)

U001575491

Owner: CITY OF REDLANDS WASTEWATER
Permit Number: PT0013478
Permit Category: EPCRA FACILITY
Facility Status: INACTIVE
Expiration Date: 05/31/2012

Name: WELL #31-A
Address: 1401 TEXAS ST
City,State,Zip: REDLANDS, CA 92374
Region: SAN BERNARDINO
Facility ID: FA0007804
Owner: CITY OF REDLANDS WASTEWATER
Permit Number: PT0015169
Permit Category: RMP INSPECTION - PROGRAM 2
Facility Status: INACTIVE
Expiration Date: 05/31/2012

Name: WELL #31-A
Address: 1401 TEXAS ST
City,State,Zip: REDLANDS, CA 92374
Region: SAN BERNARDINO
Facility ID: FA0007804
Owner: CITY OF REDLANDS WASTEWATER
Permit Number: PT0013475
Permit Category: HAZMAT HANDLER 0-10 EMPLOYEES
Facility Status: INACTIVE
Expiration Date: 05/31/2012

Name: WELL #31-A
Address: 1401 TEXAS ST
City,State,Zip: REDLANDS, CA 92374
Region: SAN BERNARDINO
Facility ID: FA0007804
Owner: CITY OF REDLANDS WASTEWATER
Permit Number: PT0013476
Permit Category: CALARP FACILITY PERMIT
Facility Status: INACTIVE
Expiration Date: 05/31/2012

CERS:

Name: TEXAS STREET PUMPING PLANT
Address: 1401 TEXAS STREET
City,State,Zip: REDLANDS, CA 92374
Site ID: 221629
CERS ID: T0607100281
CERS Description: Leaking Underground Storage Tank Cleanup Site

Affiliation:

Affiliation Type Desc: Regional Board Caseworker
Entity Name: MIGUEL OVIEDO - SANTA ANA RWQCB (REGION 8)
Entity Title: Not reported
Affiliation Address: 3737 Main Street, Suite 500
Affiliation City: RIVERSIDE
Affiliation State: CA
Affiliation Country: Not reported
Affiliation Zip: Not reported
Affiliation Phone: 9517823238

Map ID
 Direction
 Distance
 Elevation

MAP FINDINGS

Site

Database(s) EDR ID Number
 EPA ID Number

F27 **TEXAS STREET PUMPING PLANT**
East **1401 TEXAS STREET**
1/4-1/2 **REDLANDS, CA 92374**
0.338 mi.
1786 ft. **Site 3 of 3 in cluster F**

LUST **S105035775**
Cortese **N/A**

Relative:
Higher
Actual:
1324 ft.

LUST REG 8:
 Name: TEXAS STREET PUMPING PLANT
 Address: 1401 TEXAS STREET
 City: REDLANDS
 Region: 8
 County: San Bernardino
 Regional Board: Santa Ana Region
 Facility Status: Case Closed
 Case Number: 083602259T
 Local Case Num: 93018
 Case Type: Soil only
 Substance: Motor Oil
 Qty Leaked: Not reported
 Abate Method: Not reported
 Cross Street: Not reported
 Enf Type: CLOS
 Funding: Not reported
 How Discovered: Tank Closure
 How Stopped: Not reported
 Leak Cause: UNK
 Leak Source: UNK
 Global ID: T0607100281
 How Stopped Date: Not reported
 Enter Date: 6/22/1993
 Date Confirmation of Leak Began: Not reported
 Date Preliminary Assessment Began: Not reported
 Discover Date: 9/1/1991
 Enforcement Date: Not reported
 Close Date: 7/16/2004
 Date Prelim Assessment Workplan Submitted: 5/18/1993
 Date Pollution Characterization Began: Not reported
 Date Remediation Plan Submitted: Not reported
 Date Remedial Action Underway: 12/16/2002
 Date Post Remedial Action Monitoring: Not reported
 Enter Date: 6/22/1993
 GW Qualifies: Not reported
 Soil Qualifies: ND
 Operator: Not reported
 Facility Contact: Not reported
 Interim: Not reported
 Oversight Program: LUST
 Latitude: 34.072623
 Longitude: -117.1912191
 MTBE Date: Not reported
 Max MTBE GW: Not reported
 MTBE Concentration: 0
 Max MTBE Soil: 0
 MTBE Fuel: 0
 MTBE Tested: MTBE Detected. Site tested for MTBE & MTBE detected
 MTBE Class: *
 Staff: TME
 Staff Initials: BM7
 Lead Agency: Local Agency

Map ID
 Direction
 Distance
 Elevation

MAP FINDINGS

Site

Database(s)

EDR ID Number
 EPA ID Number

TEXAS STREET PUMPING PLANT (Continued)

S105035775

Local Agency: 36000L
 Hydr Basin #: UPPER SANTA ANA VALL
 Beneficial: MUN
 Priority: Not reported
 Cleanup Fund Id: Not reported
 Work Suspended: Not reported
 Summary: NEW OIL 30W

CORTESE:

Name: TEXAS STREET PUMPING PLANT
 Address: 1401 TEXAS STREET
 City,State,Zip: REDLANDS, CA 92374
 Region: CORTESE
 Envirostor Id: Not reported
 Global ID: T0607100281
 Site/Facility Type: LUST CLEANUP SITE
 Cleanup Status: COMPLETED - CASE CLOSED
 Status Date: Not reported
 Site Code: Not reported
 Latitude: Not reported
 Longitude: Not reported
 Owner: Not reported
 Enf Type: Not reported
 Swat R: Not reported
 Flag: active
 Order No: Not reported
 Waste Discharge System No: Not reported
 Effective Date: Not reported
 Region 2: Not reported
 WID Id: Not reported
 Solid Waste Id No: Not reported
 Waste Management Uit Name: Not reported
 File Name: Active Open

G28 **TELEDYNE BATTERY**
SE **840 BROCKTON AVE**
1/4-1/2 **REDLANDS, CA 92374**
0.341 mi.
1801 ft. **Site 1 of 4 in cluster G**

LUST **S105035353**
N/A

Relative:
Higher
Actual:
1310 ft.

LUST REG 8:
 Name: TELEDYNE BATTERY
 Address: 840 BROCKTON AVE
 City: REDLANDS
 Region: 8
 County: San Bernardino
 Regional Board: Santa Ana Region
 Facility Status: Case Closed
 Case Number: 083600803T
 Local Case Num: 90201
 Case Type: Soil only
 Substance: Heater Fuel
 Qty Leaked: Not reported
 Abate Method: Not reported
 Cross Street: NEW YORK
 Enf Type: Not reported
 Funding: Not reported

Map ID
 Direction
 Distance
 Elevation

MAP FINDINGS

Site

Database(s)

EDR ID Number
 EPA ID Number

TELEDYNE BATTERY (Continued)

S105035353

How Discovered:	Subsurface Monitoring
How Stopped:	Not reported
Leak Cause:	UNK
Leak Source:	UNK
Global ID:	T0607100086
How Stopped Date:	Not reported
Enter Date:	5/21/1987
Date Confirmation of Leak Began:	Not reported
Date Preliminary Assessment Began:	Not reported
Discover Date:	3/30/1987
Enforcement Date:	Not reported
Close Date:	12/28/1990
Date Prelim Assessment Workplan Submitted:	Not reported
Date Pollution Characterization Began:	3/29/1988
Date Remediation Plan Submitted:	Not reported
Date Remedial Action Underway:	Not reported
Date Post Remedial Action Monitoring:	Not reported
Enter Date:	5/21/1987
GW Qualifies:	Not reported
Soil Qualifies:	Not reported
Operator:	Not reported
Facility Contact:	Not reported
Interim:	Not reported
Oversite Program:	LUST
Latitude:	34.0665603
Longitude:	-117.191792
MTBE Date:	Not reported
Max MTBE GW:	Not reported
MTBE Concentration:	0
Max MTBE Soil:	Not reported
MTBE Fuel:	0
MTBE Tested:	Not Required to be Tested.
MTBE Class:	*
Staff:	VJJ
Staff Initials:	CR2
Lead Agency:	Local Agency
Local Agency:	36000L
Hydr Basin #:	UPPER SANTA ANA VALL
Beneficial:	Not reported
Priority:	Not reported
Cleanup Fund Id:	Not reported
Work Suspended:	Not reported
Summary:	Not reported

G29
SE
 1/4-1/2
 0.387 mi.
 2041 ft.

TELEDYNE INC TELEDYNE BATTERY
840 W BROCKTON AVE
REDLANDS, CA 92373
 Site 2 of 4 in cluster G

CORRACTS 1000201836
RCRA-TSDF CAD008386641
RCRA-LQG
2020 COR ACTION
RAATS

Relative:
Higher
Actual:
 1311 ft.

CORRACTS:
 Name: TELEDYNE BATTERY PRODUCTS
 Address: 840 W. BROCKTON
 Address 2: Not reported
 EPA ID: CAD008386641
 Area Name: ENTIRE FACILITY
 Corrective Action: CMS COMPLETE
 Actual Date: 20040628

Map ID
Direction
Distance
Elevation

MAP FINDINGS

Site

Database(s)

EDR ID Number
EPA ID Number

TELEDYNE INC TELEDYNE BATTERY (Continued)

1000201836

Air Release Indicator: Not reported
Groundwater Release Indicator: Not reported
Soil Release Indicator: Not reported
Surface Water Release Indicator: Not reported

Name: TELEDYNE BATTERY PRODUCTS
Address: 840 W. BROCKTON
Address 2: Not reported
EPA ID: CAD008386641
Area Name: ENTIRE FACILITY
Corrective Action: CMI WORKPLAN APPROVED
Actual Date: 20040628
Air Release Indicator: Not reported
Groundwater Release Indicator: Not reported
Soil Release Indicator: Not reported
Surface Water Release Indicator: Not reported

Name: TELEDYNE BATTERY PRODUCTS
Address: 840 W. BROCKTON
Address 2: Not reported
EPA ID: CAD008386641
Area Name: ENTIRE FACILITY
Corrective Action: RFA COMPLETED
Actual Date: 19870930
Air Release Indicator: Not reported
Groundwater Release Indicator: Not reported
Soil Release Indicator: Not reported
Surface Water Release Indicator: Not reported

Name: TELEDYNE BATTERY PRODUCTS
Address: 840 W. BROCKTON
Address 2: Not reported
EPA ID: CAD008386641
Area Name: ENTIRE FACILITY
Corrective Action: DETERMINATION OF NEED FOR AN INVESTIGATION-INVESTIGATION IS NECESSARY
Actual Date: 19870930
Air Release Indicator: Not reported
Groundwater Release Indicator: Not reported
Soil Release Indicator: Not reported
Surface Water Release Indicator: Not reported

Name: TELEDYNE BATTERY PRODUCTS
Address: 840 W. BROCKTON
Address 2: Not reported
EPA ID: CAD008386641
Area Name: ENTIRE FACILITY
Corrective Action: INVESTIGATION WORKPLAN APPROVED
Actual Date: 19951025
Air Release Indicator: Not reported
Groundwater Release Indicator: Not reported
Soil Release Indicator: Not reported
Surface Water Release Indicator: Not reported

Name: TELEDYNE BATTERY PRODUCTS
Address: 840 W. BROCKTON
Address 2: Not reported
EPA ID: CAD008386641

Map ID
Direction
Distance
Elevation

MAP FINDINGS

Site

Database(s)

EDR ID Number
EPA ID Number

TELEDYNE INC TELEDYNE BATTERY (Continued)

1000201836

Area Name: WHSE SITE
Corrective Action: INVESTIGATION WORKPLAN APPROVED
Actual Date: 19851025
Air Release Indicator: Not reported
Groundwater Release Indicator: Not reported
Soil Release Indicator: Not reported
Surface Water Release Indicator: Not reported

Name: TELEDYNE BATTERY PRODUCTS
Address: 840 W. BROCKTON
Address 2: Not reported
EPA ID: CAD008386641
Area Name: ENTIRE SITE
Corrective Action: INVESTIGATION COMPLETE
Actual Date: 20000119
Air Release Indicator: Not reported
Groundwater Release Indicator: Not reported
Soil Release Indicator: Not reported
Surface Water Release Indicator: Not reported

Name: TELEDYNE BATTERY PRODUCTS
Address: 840 W. BROCKTON
Address 2: Not reported
EPA ID: CAD008386641
Area Name: ENTIRE FACILITY
Corrective Action: INVESTIGATION WORKPLAN APPROVED
Actual Date: 19921110
Air Release Indicator: Not reported
Groundwater Release Indicator: Not reported
Soil Release Indicator: Not reported
Surface Water Release Indicator: Not reported

Name: TELEDYNE BATTERY PRODUCTS
Address: 840 W. BROCKTON
Address 2: Not reported
EPA ID: CAD008386641
Area Name: ENTIRE FACILITY
Corrective Action: INVESTIGATION COMPLETE
Actual Date: 19931217
Air Release Indicator: Not reported
Groundwater Release Indicator: Not reported
Soil Release Indicator: Not reported
Surface Water Release Indicator: Not reported

Name: TELEDYNE BATTERY PRODUCTS
Address: 840 W. BROCKTON
Address 2: Not reported
EPA ID: CAD008386641
Area Name: ENTIRE FACILITY
Corrective Action: INVESTIGATION COMPLETE
Actual Date: 19930820
Air Release Indicator: Not reported
Groundwater Release Indicator: Not reported
Soil Release Indicator: Not reported
Surface Water Release Indicator: Not reported

Name: TELEDYNE BATTERY PRODUCTS

Map ID
Direction
Distance
Elevation

MAP FINDINGS

Site

Database(s)

EDR ID Number
EPA ID Number

TELEDYNE INC TELEDYNE BATTERY (Continued)

1000201836

Address: 840 W. BROCKTON
Address 2: Not reported
EPA ID: CAD008386641
Area Name: ENTIRE FACILITY
Corrective Action: REMEDY CONSTRUCTION-REMEDY CONSTRUCTED
Actual Date: 20111018
Air Release Indicator: Not reported
Groundwater Release Indicator: Not reported
Soil Release Indicator: Not reported
Surface Water Release Indicator: Not reported

[Click this hyperlink](#) while viewing on your computer to access
5 additional CORRACTS: record(s) in the EDR Site Report.

RCRA-LQG:

Date Form Received by Agency: 20200211
Handler Name: TELEDYNE BATTERY PRODUCTS
Handler Address: 840 W. BROCKTON
Handler City,State,Zip: REDLANDS, CA 92374-2902
EPA ID: CAD008386641
Contact Name: EDWIN RODRIGUEZ
Contact Address: W BROCKTON AVE
Contact City,State,Zip: REDLANDS, CA 92374
Contact Telephone: 909-712-4181 x4181
Contact Fax: Not reported
Contact Email: EDWIN.RODRIGUEZ@TELEDYNE.COM
Contact Title: EHS TECH
EPA Region: 09
Land Type: Private
Federal Waste Generator Description: Large Quantity Generator
Non-Notifier: Not reported
Biennial Report Cycle: Not reported
Accessibility: Not reported
Active Site Indicator: Handler Activities, Corrective Action Activities
State District Owner: Not reported
State District: Not reported
Mailing Address: WEST BROCKTON AVE
Mailing City,State,Zip: REDLANDS, CA 92374
Owner Name: TELEDYNE TECHNOLOGIES INC, DBA TELEDYNE BATTERY PR
Owner Type: Private
Operator Name: TELEDYNE BATTERY PRODUCTS
Operator Type: Private
Short-Term Generator Activity: No
Importer Activity: No
Mixed Waste Generator: No
Transporter Activity: No
Transfer Facility Activity: No
Recycler Activity with Storage: Yes
Small Quantity On-Site Burner Exemption: No
Smelting Melting and Refining Furnace Exemption: No
Underground Injection Control: No
Off-Site Waste Receipt: No
Universal Waste Indicator: No
Universal Waste Destination Facility: No
Federal Universal Waste: No
Active Site Fed-Reg Treatment Storage and Disposal Facility: Not reported
Active Site Converter Treatment storage and Disposal Facility: Not reported

Map ID
 Direction
 Distance
 Elevation

MAP FINDINGS

Site

Database(s)

EDR ID Number
 EPA ID Number

TELEDYNE INC TELEDYNE BATTERY (Continued)

1000201836

Active Site State-Reg Treatment Storage and Disposal Facility:	Not reported
Active Site State-Reg Handler:	---
Federal Facility Indicator:	Not reported
Hazardous Secondary Material Indicator:	N
Sub-Part K Indicator:	Not reported
Commercial TSD Indicator:	No
Treatment Storage and Disposal Type:	Land Disposal, Storage
2018 GPRC Permit Baseline:	Not on the Baseline
2018 GPRC Renewals Baseline:	Not on the Baseline
Permit Renewals Workload Universe:	Not reported
Permit Workload Universe:	Not reported
Permit Progress Universe:	Land Disposal, Storage
Post-Closure Workload Universe:	Not reported
Closure Workload Universe:	Not reported
202 GPRC Corrective Action Baseline:	Yes
Corrective Action Workload Universe:	Yes
Subject to Corrective Action Universe:	Yes
Non-TSDs Where RCRA CA has Been Imposed Universe:	No
TSDs Potentially Subject to CA Under 3004 (u)/(v) Universe:	No
TSDs Only Subject to CA under Discretionary Auth Universe:	Yes
Corrective Action Priority Ranking:	No NCAPS ranking
Environmental Control Indicator:	No
Institutional Control Indicator:	No
Human Exposure Controls Indicator:	Yes
Groundwater Controls Indicator:	Yes
Operating TSD Universe:	Not reported
Full Enforcement Universe:	Not reported
Significant Non-Complier Universe:	No
Unaddressed Significant Non-Complier Universe:	No
Addressed Significant Non-Complier Universe:	No
Significant Non-Complier With a Compliance Schedule Universe:	No
Financial Assurance Required:	Not reported
Handler Date of Last Change:	20200211
Recognized Trader-Importer:	No
Recognized Trader-Exporter:	No
Importer of Spent Lead Acid Batteries:	No
Exporter of Spent Lead Acid Batteries:	No
Recycler Activity Without Storage:	No
Manifest Broker:	No
Sub-Part P Indicator:	No

Biennial: List of Years

Year: 2019

[Click Here for Biennial Reporting System Data:](#)

Year: 2017

[Click Here for Biennial Reporting System Data:](#)

Year: 2015

[Click Here for Biennial Reporting System Data:](#)

Year: 2013

[Click Here for Biennial Reporting System Data:](#)

Year: 2011

Map ID
Direction
Distance
Elevation

MAP FINDINGS

Site

Database(s)

EDR ID Number
EPA ID Number

TELEDYNE INC TELEDYNE BATTERY (Continued)

1000201836

[Click Here for Biennial Reporting System Data:](#)

Year: 2009

[Click Here for Biennial Reporting System Data:](#)

Year: 2007

[Click Here for Biennial Reporting System Data:](#)

Year: 2005

[Click Here for Biennial Reporting System Data:](#)

Year: 2003

[Click Here for Biennial Reporting System Data:](#)

Year: 2001

[Click Here for Biennial Reporting System Data:](#)

Hazardous Waste Summary:

Waste Code: D000
Waste Description: Not Defined

Waste Code: D002
Waste Description: CORROSIVE WASTE

Waste Code: D006
Waste Description: CADMIUM

Waste Code: D007
Waste Description: CHROMIUM

Waste Code: D008
Waste Description: LEAD

Waste Code: D018
Waste Description: BENZENE

Handler - Owner Operator:

Owner/Operator Indicator:	Owner
Owner/Operator Name:	TELEDYNE TECHNOLOGIES INC.
Legal Status:	Private
Date Became Current:	19990823
Date Ended Current:	Not reported
Owner/Operator Address:	1049 CAMINO DOS RIOS
Owner/Operator City,State,Zip:	THOUSAND OAKS, CA 91360
Owner/Operator Telephone:	805-373-4540
Owner/Operator Telephone Ext:	Not reported
Owner/Operator Fax:	Not reported
Owner/Operator Email:	Not reported

Owner/Operator Indicator:	Operator
Owner/Operator Name:	TELEDYNE BATTERY PRODUCTS
Legal Status:	Private
Date Became Current:	19990823
Date Ended Current:	Not reported
Owner/Operator Address:	Not reported

Map ID
Direction
Distance
Elevation

MAP FINDINGS

Site

Database(s)

EDR ID Number
EPA ID Number

TELEDYNE INC TELEDYNE BATTERY (Continued)

1000201836

Owner/Operator City,State,Zip:	Not reported
Owner/Operator Telephone:	Not reported
Owner/Operator Telephone Ext:	Not reported
Owner/Operator Fax:	Not reported
Owner/Operator Email:	Not reported
Owner/Operator Indicator:	Operator
Owner/Operator Name:	TELEDYNE BATTERY PRODUCTS
Legal Status:	Private
Date Became Current:	19990823
Date Ended Current:	Not reported
Owner/Operator Address:	Not reported
Owner/Operator City,State,Zip:	Not reported
Owner/Operator Telephone:	Not reported
Owner/Operator Telephone Ext:	Not reported
Owner/Operator Fax:	Not reported
Owner/Operator Email:	Not reported
Owner/Operator Indicator:	Owner
Owner/Operator Name:	TELEDYNE TECHNOLOGIES INC
Legal Status:	Private
Date Became Current:	19990823
Date Ended Current:	Not reported
Owner/Operator Address:	1049 CAMINO DOS RIOS
Owner/Operator City,State,Zip:	THOUSAND OAKS, CA 91360
Owner/Operator Telephone:	805-373-4540
Owner/Operator Telephone Ext:	Not reported
Owner/Operator Fax:	Not reported
Owner/Operator Email:	Not reported
Owner/Operator Indicator:	Operator
Owner/Operator Name:	TELEDYNE BATTERY PRODUCTS
Legal Status:	Private
Date Became Current:	19990823
Date Ended Current:	Not reported
Owner/Operator Address:	840 W BROCKTON AVE
Owner/Operator City,State,Zip:	REDLANDS, CA 92374
Owner/Operator Telephone:	909-793-3131
Owner/Operator Telephone Ext:	Not reported
Owner/Operator Fax:	Not reported
Owner/Operator Email:	Not reported
Owner/Operator Indicator:	Owner
Owner/Operator Name:	TELEDYNE TECHNOLOGIES INC, DBA TELEDYNE BATTERY PRODUCTS
Legal Status:	Private
Date Became Current:	19990823
Date Ended Current:	Not reported
Owner/Operator Address:	1049 CAMINO DOS RIOS
Owner/Operator City,State,Zip:	THOUSANDS OAKS, CA 92374
Owner/Operator Telephone:	805-373-4540
Owner/Operator Telephone Ext:	Not reported
Owner/Operator Fax:	Not reported
Owner/Operator Email:	Not reported
Owner/Operator Indicator:	Operator
Owner/Operator Name:	TELEDYNE TECHNOLOGIES, INC.
Legal Status:	Private

Map ID
Direction
Distance
Elevation

MAP FINDINGS

Site

Database(s)

EDR ID Number
EPA ID Number

TELEDYNE INC TELEDYNE BATTERY (Continued)

1000201836

Date Became Current: 19990823
Date Ended Current: Not reported
Owner/Operator Address: Not reported
Owner/Operator City,State,Zip: Not reported
Owner/Operator Telephone: Not reported
Owner/Operator Telephone Ext: Not reported
Owner/Operator Fax: Not reported
Owner/Operator Email: Not reported

Owner/Operator Indicator: Operator
Owner/Operator Name: TELEDYNE INDUSTRIES INC
Legal Status: Private
Date Became Current: Not reported
Date Ended Current: Not reported
Owner/Operator Address: 1901 AVE OF THE STARS
Owner/Operator City,State,Zip: LOS ANGELES, CA 90067
Owner/Operator Telephone: 213-277-3311
Owner/Operator Telephone Ext: Not reported
Owner/Operator Fax: Not reported
Owner/Operator Email: Not reported

Owner/Operator Indicator: Owner
Owner/Operator Name: TELEDYNE TECHNOLOGIES INC.
Legal Status: Private
Date Became Current: 19990823
Date Ended Current: Not reported
Owner/Operator Address: 1049 CAMINO DOS RIOS
Owner/Operator City,State,Zip: THOUSAND OAKS, CA 91360
Owner/Operator Telephone: 805-373-4540
Owner/Operator Telephone Ext: Not reported
Owner/Operator Fax: Not reported
Owner/Operator Email: Not reported

Owner/Operator Indicator: Owner
Owner/Operator Name: TELEDYNE TECHNOLOGIES INC, DBA TELEDYNE BATTERY PRODUCTS
Legal Status: Private
Date Became Current: 19990823
Date Ended Current: Not reported
Owner/Operator Address: 1049 CAMINO DOS RIOS
Owner/Operator City,State,Zip: THOUSANDS OAKS, CA 92374
Owner/Operator Telephone: 805-373-4540
Owner/Operator Telephone Ext: Not reported
Owner/Operator Fax: Not reported
Owner/Operator Email: Not reported

Owner/Operator Indicator: Operator
Owner/Operator Name: TELEDYNE CONTINENTAL MOTORS
Legal Status: Private
Date Became Current: 19990823
Date Ended Current: Not reported
Owner/Operator Address: Not reported
Owner/Operator City,State,Zip: Not reported
Owner/Operator Telephone: Not reported
Owner/Operator Telephone Ext: Not reported
Owner/Operator Fax: Not reported
Owner/Operator Email: Not reported

Map ID
Direction
Distance
Elevation

MAP FINDINGS

Site

Database(s)

EDR ID Number
EPA ID Number

TELEDYNE INC TELEDYNE BATTERY (Continued)

1000201836

Owner/Operator Indicator:	Operator
Owner/Operator Name:	TELEDYNE BATTERY PRODUCTS
Legal Status:	Private
Date Became Current:	19990823
Date Ended Current:	Not reported
Owner/Operator Address:	840 W BROCKTON AVE
Owner/Operator City,State,Zip:	REDLANDS, CA 92374
Owner/Operator Telephone:	909-793-3131
Owner/Operator Telephone Ext:	Not reported
Owner/Operator Fax:	Not reported
Owner/Operator Email:	Not reported
Owner/Operator Indicator:	Operator
Owner/Operator Name:	TELEDYNE CONTINENTAL MOTORS
Legal Status:	Private
Date Became Current:	19990823
Date Ended Current:	Not reported
Owner/Operator Address:	Not reported
Owner/Operator City,State,Zip:	Not reported
Owner/Operator Telephone:	Not reported
Owner/Operator Telephone Ext:	Not reported
Owner/Operator Fax:	Not reported
Owner/Operator Email:	Not reported
Owner/Operator Indicator:	Owner
Owner/Operator Name:	TELEDYNE TECHNOLOGIES INC.
Legal Status:	Private
Date Became Current:	19990823
Date Ended Current:	Not reported
Owner/Operator Address:	1049 CAMINO DOS RIOS
Owner/Operator City,State,Zip:	THOUSAND OAKS, CA 91360
Owner/Operator Telephone:	805-373-4540
Owner/Operator Telephone Ext:	Not reported
Owner/Operator Fax:	Not reported
Owner/Operator Email:	Not reported
Owner/Operator Indicator:	Operator
Owner/Operator Name:	TELEDYNE BATTERY PRODUCTS
Legal Status:	Private
Date Became Current:	19990823
Date Ended Current:	Not reported
Owner/Operator Address:	Not reported
Owner/Operator City,State,Zip:	Not reported
Owner/Operator Telephone:	Not reported
Owner/Operator Telephone Ext:	Not reported
Owner/Operator Fax:	Not reported
Owner/Operator Email:	Not reported
Owner/Operator Indicator:	Owner
Owner/Operator Name:	TELEDYNE TECHNOLOGIES
Legal Status:	Private
Date Became Current:	19990823
Date Ended Current:	Not reported
Owner/Operator Address:	12333 W OLYMPIC BLVD
Owner/Operator City,State,Zip:	LOS ANGELES, CA 90064
Owner/Operator Telephone:	Not reported
Owner/Operator Telephone Ext:	Not reported

Map ID
Direction
Distance
Elevation

MAP FINDINGS

Site

Database(s)

EDR ID Number
EPA ID Number

TELEDYNE INC TELEDYNE BATTERY (Continued)

1000201836

Owner/Operator Fax:	Not reported
Owner/Operator Email:	Not reported
Owner/Operator Indicator:	Owner
Owner/Operator Name:	TELEDYNE TECHNOLOGIES INC
Legal Status:	Private
Date Became Current:	Not reported
Date Ended Current:	Not reported
Owner/Operator Address:	2049 CENTURY PARK EAST
Owner/Operator City,State,Zip:	LOS ANGELES, CA 90067-3101
Owner/Operator Telephone:	310-551-4344
Owner/Operator Telephone Ext:	Not reported
Owner/Operator Fax:	Not reported
Owner/Operator Email:	Not reported
Owner/Operator Indicator:	Operator
Owner/Operator Name:	TELEDYNE BATTERY PRODUCTS
Legal Status:	Private
Date Became Current:	19990823
Date Ended Current:	Not reported
Owner/Operator Address:	840 WEST BROCKTON AVENUE
Owner/Operator City,State,Zip:	REDLANDS, CA 92374
Owner/Operator Telephone:	909-793-3131
Owner/Operator Telephone Ext:	139
Owner/Operator Fax:	Not reported
Owner/Operator Email:	Not reported
Owner/Operator Indicator:	Owner
Owner/Operator Name:	TELEDYNE TECHNOLOGIES INC.
Legal Status:	Private
Date Became Current:	19990823
Date Ended Current:	Not reported
Owner/Operator Address:	12333 WEST OLYMPIC BLVD.
Owner/Operator City,State,Zip:	LOS ANGELES, CA 90064
Owner/Operator Telephone:	Not reported
Owner/Operator Telephone Ext:	Not reported
Owner/Operator Fax:	Not reported
Owner/Operator Email:	Not reported
Owner/Operator Indicator:	Owner
Owner/Operator Name:	TELEDYNE TECHNOLOGIES INC.
Legal Status:	Private
Date Became Current:	19990823
Date Ended Current:	Not reported
Owner/Operator Address:	1049 CAMINO DOS RIOS
Owner/Operator City,State,Zip:	THOUSAND OAKS, CA 91360
Owner/Operator Telephone:	Not reported
Owner/Operator Telephone Ext:	Not reported
Owner/Operator Fax:	Not reported
Owner/Operator Email:	Not reported
Owner/Operator Indicator:	Owner
Owner/Operator Name:	TELEDYNE TECHNOLOGIES INC, DBA TELEDYNE BATTERY PRODUCTS
Legal Status:	Private
Date Became Current:	19990823
Date Ended Current:	Not reported
Owner/Operator Address:	1049 CAMINO DOS RIOS

Map ID
Direction
Distance
Elevation

MAP FINDINGS

Site

Database(s)

EDR ID Number
EPA ID Number

TELEDYNE INC TELEDYNE BATTERY (Continued)

1000201836

Owner/Operator City,State,Zip: THOUSANDS OAKS, CA 92374
Owner/Operator Telephone: 805-373-4540
Owner/Operator Telephone Ext: Not reported
Owner/Operator Fax: Not reported
Owner/Operator Email: Not reported

Owner/Operator Indicator: Operator
Owner/Operator Name: TELEDYNE BATTERY PRODUCTS
Legal Status: Private
Date Became Current: 19990823
Date Ended Current: Not reported
Owner/Operator Address: 840 W BROCKTON AVE
Owner/Operator City,State,Zip: REDLANDS, CA 92374
Owner/Operator Telephone: 909-793-3131
Owner/Operator Telephone Ext: Not reported
Owner/Operator Fax: Not reported
Owner/Operator Email: Not reported

Owner/Operator Indicator: Owner
Owner/Operator Name: TYLEDYNE TECHNOLOGIES, INC.
Legal Status: Private
Date Became Current: 19990823
Date Ended Current: Not reported
Owner/Operator Address: Not reported
Owner/Operator City,State,Zip: Not reported
Owner/Operator Telephone: Not reported
Owner/Operator Telephone Ext: Not reported
Owner/Operator Fax: Not reported
Owner/Operator Email: Not reported

Owner/Operator Indicator: Operator
Owner/Operator Name: TELEDYNE CONTINENTAL MOTORS
Legal Status: Private
Date Became Current: 19990823
Date Ended Current: Not reported
Owner/Operator Address: Not reported
Owner/Operator City,State,Zip: Not reported
Owner/Operator Telephone: Not reported
Owner/Operator Telephone Ext: Not reported
Owner/Operator Fax: Not reported
Owner/Operator Email: Not reported

Historic Generators:

Receive Date: 20100624
Handler Name: TELEDYNE BATTERY PRODUCTS
Federal Waste Generator Description: Large Quantity Generator
State District Owner: Not reported
Large Quantity Handler of Universal Waste: No
Recognized Trader Importer: No
Recognized Trader Exporter: No
Spent Lead Acid Battery Importer: No
Spent Lead Acid Battery Exporter: No
Current Record: No
Non Storage Recycler Activity: Not reported
Electronic Manifest Broker: Not reported

Receive Date: 20120727

Map ID
Direction
Distance
Elevation

MAP FINDINGS

Site

Database(s)

EDR ID Number
EPA ID Number

TELEDYNE INC TELEDYNE BATTERY (Continued)

1000201836

Handler Name: TELEDYNE BATTERY PRODUCTS
Federal Waste Generator Description: Large Quantity Generator
State District Owner: Not reported
Large Quantity Handler of Universal Waste: No
Recognized Trader Importer: No
Recognized Trader Exporter: No
Spent Lead Acid Battery Importer: No
Spent Lead Acid Battery Exporter: No
Current Record: No
Non Storage Recycler Activity: Not reported
Electronic Manifest Broker: Not reported

Receive Date: 20160301
Handler Name: TELEDYNE BATTERY PRODUCTS
Federal Waste Generator Description: Large Quantity Generator
State District Owner: Not reported
Large Quantity Handler of Universal Waste: No
Recognized Trader Importer: No
Recognized Trader Exporter: No
Spent Lead Acid Battery Importer: No
Spent Lead Acid Battery Exporter: No
Current Record: No
Non Storage Recycler Activity: Not reported
Electronic Manifest Broker: Not reported

Receive Date: 20141022
Handler Name: TELEDYNE BATTERY PRODUCTS
Federal Waste Generator Description: Large Quantity Generator
State District Owner: Not reported
Large Quantity Handler of Universal Waste: No
Recognized Trader Importer: No
Recognized Trader Exporter: No
Spent Lead Acid Battery Importer: No
Spent Lead Acid Battery Exporter: No
Current Record: No
Non Storage Recycler Activity: Not reported
Electronic Manifest Broker: Not reported

Receive Date: 20181022
Handler Name: TELEDYNE BATTERY PRODUCTS
Federal Waste Generator Description: Large Quantity Generator
State District Owner: Not reported
Large Quantity Handler of Universal Waste: No
Recognized Trader Importer: No
Recognized Trader Exporter: No
Spent Lead Acid Battery Importer: No
Spent Lead Acid Battery Exporter: No
Current Record: No
Non Storage Recycler Activity: No
Electronic Manifest Broker: No

Receive Date: 20200210
Handler Name: TELEDYNE BATTERY PRODUCTS
Federal Waste Generator Description: Large Quantity Generator
State District Owner: Not reported
Large Quantity Handler of Universal Waste: No
Recognized Trader Importer: No

Map ID
Direction
Distance
Elevation

MAP FINDINGS

Site

Database(s)

EDR ID Number
EPA ID Number

TELEDYNE INC TELEDYNE BATTERY (Continued)

1000201836

Recognized Trader Exporter:	No
Spent Lead Acid Battery Importer:	No
Spent Lead Acid Battery Exporter:	No
Current Record:	No
Non Storage Recycler Activity:	No
Electronic Manifest Broker:	No
Receive Date:	19960901
Handler Name:	T C M BATTERY PRODUCTS OPERATION
Federal Waste Generator Description:	Large Quantity Generator
State District Owner:	Not reported
Large Quantity Handler of Universal Waste:	No
Recognized Trader Importer:	No
Recognized Trader Exporter:	No
Spent Lead Acid Battery Importer:	No
Spent Lead Acid Battery Exporter:	No
Current Record:	No
Non Storage Recycler Activity:	Not reported
Electronic Manifest Broker:	Not reported
Receive Date:	20000808
Handler Name:	T C M BATTERY PRODUCTS OPERATION
Federal Waste Generator Description:	Large Quantity Generator
State District Owner:	Not reported
Large Quantity Handler of Universal Waste:	No
Recognized Trader Importer:	No
Recognized Trader Exporter:	No
Spent Lead Acid Battery Importer:	No
Spent Lead Acid Battery Exporter:	No
Current Record:	No
Non Storage Recycler Activity:	Not reported
Electronic Manifest Broker:	Not reported
Receive Date:	20200211
Handler Name:	TELEDYNE BATTERY PRODUCTS
Federal Waste Generator Description:	Large Quantity Generator
State District Owner:	Not reported
Large Quantity Handler of Universal Waste:	No
Recognized Trader Importer:	No
Recognized Trader Exporter:	No
Spent Lead Acid Battery Importer:	No
Spent Lead Acid Battery Exporter:	No
Current Record:	Yes
Non Storage Recycler Activity:	No
Electronic Manifest Broker:	No
Receive Date:	19900405
Handler Name:	TELEDYNE BATTERY PRODUCTS
Federal Waste Generator Description:	Large Quantity Generator
State District Owner:	Not reported
Large Quantity Handler of Universal Waste:	No
Recognized Trader Importer:	No
Recognized Trader Exporter:	No
Spent Lead Acid Battery Importer:	No
Spent Lead Acid Battery Exporter:	No
Current Record:	No
Non Storage Recycler Activity:	Not reported

Map ID
Direction
Distance
Elevation

MAP FINDINGS

Site

Database(s)

EDR ID Number
EPA ID Number

TELEDYNE INC TELEDYNE BATTERY (Continued)

1000201836

Electronic Manifest Broker: Not reported

Receive Date: 19920228
Handler Name: TELEDYNE BATTERY PRODUCTS
Federal Waste Generator Description: Large Quantity Generator
State District Owner: Not reported
Large Quantity Handler of Universal Waste: No
Recognized Trader Importer: No
Recognized Trader Exporter: No
Spent Lead Acid Battery Importer: No
Spent Lead Acid Battery Exporter: No
Current Record: No
Non Storage Recycler Activity: Not reported
Electronic Manifest Broker: Not reported

Receive Date: 19940318
Handler Name: TELEDYNE AIRCRAFT PRODUCTS
Federal Waste Generator Description: Large Quantity Generator
State District Owner: Not reported
Large Quantity Handler of Universal Waste: No
Recognized Trader Importer: No
Recognized Trader Exporter: No
Spent Lead Acid Battery Importer: No
Spent Lead Acid Battery Exporter: No
Current Record: No
Non Storage Recycler Activity: Not reported
Electronic Manifest Broker: Not reported

Receive Date: 19990304
Handler Name: TELEDYNE BATTERY PRODUCTS
Federal Waste Generator Description: Large Quantity Generator
State District Owner: Not reported
Large Quantity Handler of Universal Waste: No
Recognized Trader Importer: No
Recognized Trader Exporter: No
Spent Lead Acid Battery Importer: No
Spent Lead Acid Battery Exporter: No
Current Record: No
Non Storage Recycler Activity: Not reported
Electronic Manifest Broker: Not reported

Receive Date: 20001012
Handler Name: TELEDYNE BATTERY PRODUCTS
Federal Waste Generator Description: Large Quantity Generator
State District Owner: Not reported
Large Quantity Handler of Universal Waste: No
Recognized Trader Importer: No
Recognized Trader Exporter: No
Spent Lead Acid Battery Importer: No
Spent Lead Acid Battery Exporter: No
Current Record: No
Non Storage Recycler Activity: Not reported
Electronic Manifest Broker: Not reported

Receive Date: 20020227
Handler Name: TELEDYNE CONTINENTAL MOTORS, BATTERY PRO
Federal Waste Generator Description: Large Quantity Generator

Map ID
Direction
Distance
Elevation

MAP FINDINGS

Site

Database(s)

EDR ID Number
EPA ID Number

TELEDYNE INC TELEDYNE BATTERY (Continued)

1000201836

State District Owner: Not reported
Large Quantity Handler of Universal Waste: Yes
Recognized Trader Importer: No
Recognized Trader Exporter: No
Spent Lead Acid Battery Importer: No
Spent Lead Acid Battery Exporter: No
Current Record: No
Non Storage Recycler Activity: Not reported
Electronic Manifest Broker: Not reported

Receive Date: 20040903
Handler Name: TELEDYNE CONTINENTAL MOTORS BATTERY PROD
Federal Waste Generator Description: Large Quantity Generator
State District Owner: Not reported
Large Quantity Handler of Universal Waste: No
Recognized Trader Importer: No
Recognized Trader Exporter: No
Spent Lead Acid Battery Importer: No
Spent Lead Acid Battery Exporter: No
Current Record: No
Non Storage Recycler Activity: Not reported
Electronic Manifest Broker: Not reported

Receive Date: 20060307
Handler Name: TELEDYNE CONTINENTAL MOTORS, BATTERY PRO
Federal Waste Generator Description: Large Quantity Generator
State District Owner: Not reported
Large Quantity Handler of Universal Waste: No
Recognized Trader Importer: No
Recognized Trader Exporter: No
Spent Lead Acid Battery Importer: No
Spent Lead Acid Battery Exporter: No
Current Record: No
Non Storage Recycler Activity: Not reported
Electronic Manifest Broker: Not reported

Receive Date: 20080221
Handler Name: TELEDYNE BATTERY PRODUCTS
Federal Waste Generator Description: Large Quantity Generator
State District Owner: Not reported
Large Quantity Handler of Universal Waste: No
Recognized Trader Importer: No
Recognized Trader Exporter: No
Spent Lead Acid Battery Importer: No
Spent Lead Acid Battery Exporter: No
Current Record: No
Non Storage Recycler Activity: Not reported
Electronic Manifest Broker: Not reported

List of NAICS Codes and Descriptions:

NAICS Code: 335911
NAICS Description: STORAGE BATTERY MANUFACTURING

NAICS Code: 335912
NAICS Description: PRIMARY BATTERY MANUFACTURING

NAICS Code: 44131

Map ID
Direction
Distance
Elevation

MAP FINDINGS

Site

Database(s)

EDR ID Number
EPA ID Number

TELEDYNE INC TELEDYNE BATTERY (Continued)

1000201836

NAICS Description: AUTOMOTIVE PARTS AND ACCESSORIES STORES

Facility Has Received Notices of Violation:

Found Violation: Yes
Agency Which Determined Violation: State
Violation Short Description: Generators - Pre-transport
Date Violation was Determined: 20180509
Actual Return to Compliance Date: 20180606
Return to Compliance Qualifier: Documented
Violation Responsible Agency: State
Scheduled Compliance Date: Not reported
Enforcement Identifier: Not reported
Date of Enforcement Action: Not reported
Enforcement Responsible Agency: Not reported
Enforcement Docket Number: Not reported
Enforcement Attorney: Not reported
Corrective Action Component: Not reported
Appeal Initiated Date: Not reported
Appeal Resolution Date: Not reported
Disposition Status Date: Not reported
Disposition Status: Not reported
Disposition Status Description: Not reported
Consent/Final Order Sequence Number: Not reported
Consent/Final Order Respondent Name: Not reported
Consent/Final Order Lead Agency: Not reported
Enforcement Type: Not reported
Enforcement Responsible Person: Not reported
Enforcement Responsible Sub-Organization: Not reported
SEP Sequence Number: Not reported
SEP Expenditure Amount: Not reported
SEP Scheduled Completion Date: Not reported
SEP Actual Date: Not reported
SEP Defaulted Date: Not reported
SEP Type: Not reported
SEP Type Description: Not reported
Proposed Amount: Not reported
Final Monetary Amount: Not reported
Paid Amount: Not reported
Final Count: Not reported
Final Amount: Not reported

Found Violation: No
Agency Which Determined Violation: Not reported
Violation Short Description: Not reported
Date Violation was Determined: Not reported
Actual Return to Compliance Date: Not reported
Return to Compliance Qualifier: Not reported
Violation Responsible Agency: Not reported
Scheduled Compliance Date: Not reported
Enforcement Identifier: Not reported
Date of Enforcement Action: Not reported
Enforcement Responsible Agency: Not reported
Enforcement Docket Number: Not reported
Enforcement Attorney: Not reported
Corrective Action Component: Not reported
Appeal Initiated Date: Not reported
Appeal Resolution Date: Not reported

Map ID
Direction
Distance
Elevation

MAP FINDINGS

Site

Database(s)

EDR ID Number
EPA ID Number

TELEDYNE INC TELEDYNE BATTERY (Continued)

1000201836

Disposition Status Date:	Not reported
Disposition Status:	Not reported
Disposition Status Description:	Not reported
Consent/Final Order Sequence Number:	Not reported
Consent/Final Order Respondent Name:	Not reported
Consent/Final Order Lead Agency:	Not reported
Enforcement Type:	Not reported
Enforcement Responsible Person:	Not reported
Enforcement Responsible Sub-Organization:	Not reported
SEP Sequence Number:	Not reported
SEP Expenditure Amount:	Not reported
SEP Scheduled Completion Date:	Not reported
SEP Actual Date:	Not reported
SEP Defaulted Date:	Not reported
SEP Type:	Not reported
SEP Type Description:	Not reported
Proposed Amount:	Not reported
Final Monetary Amount:	Not reported
Paid Amount:	Not reported
Final Count:	Not reported
Final Amount:	Not reported
Found Violation:	No
Agency Which Determined Violation:	Not reported
Violation Short Description:	Not reported
Date Violation was Determined:	Not reported
Actual Return to Compliance Date:	Not reported
Return to Compliance Qualifier:	Not reported
Violation Responsible Agency:	Not reported
Scheduled Compliance Date:	Not reported
Enforcement Identifier:	Not reported
Date of Enforcement Action:	Not reported
Enforcement Responsible Agency:	Not reported
Enforcement Docket Number:	Not reported
Enforcement Attorney:	Not reported
Corrective Action Component:	Not reported
Appeal Initiated Date:	Not reported
Appeal Resolution Date:	Not reported
Disposition Status Date:	Not reported
Disposition Status:	Not reported
Disposition Status Description:	Not reported
Consent/Final Order Sequence Number:	Not reported
Consent/Final Order Respondent Name:	Not reported
Consent/Final Order Lead Agency:	Not reported
Enforcement Type:	Not reported
Enforcement Responsible Person:	Not reported
Enforcement Responsible Sub-Organization:	Not reported
SEP Sequence Number:	Not reported
SEP Expenditure Amount:	Not reported
SEP Scheduled Completion Date:	Not reported
SEP Actual Date:	Not reported
SEP Defaulted Date:	Not reported
SEP Type:	Not reported
SEP Type Description:	Not reported
Proposed Amount:	Not reported
Final Monetary Amount:	Not reported
Paid Amount:	Not reported

Map ID
Direction
Distance
Elevation

MAP FINDINGS

Site

Database(s)

EDR ID Number
EPA ID Number

TELEDYNE INC TELEDYNE BATTERY (Continued)

1000201836

Final Count:	Not reported
Final Amount:	Not reported
Found Violation:	Yes
Agency Which Determined Violation:	State
Violation Short Description:	TSD - General
Date Violation was Determined:	19911121
Actual Return to Compliance Date:	19930913
Return to Compliance Qualifier:	Observed
Violation Responsible Agency:	State
Scheduled Compliance Date:	Not reported
Enforcement Identifier:	011
Date of Enforcement Action:	19920220
Enforcement Responsible Agency:	State
Enforcement Docket Number:	Not reported
Enforcement Attorney:	H
Corrective Action Component:	No
Appeal Initiated Date:	Not reported
Appeal Resolution Date:	Not reported
Disposition Status Date:	Not reported
Disposition Status:	Not reported
Disposition Status Description:	Not reported
Consent/Final Order Sequence Number:	Not reported
Consent/Final Order Respondent Name:	Not reported
Consent/Final Order Lead Agency:	Not reported
Enforcement Type:	INITIAL 3008(A) COMPLIANCE
Enforcement Responsible Person:	R9STA
Enforcement Responsible Sub-Organization:	Not reported
SEP Sequence Number:	Not reported
SEP Expenditure Amount:	Not reported
SEP Scheduled Completion Date:	Not reported
SEP Actual Date:	Not reported
SEP Defaulted Date:	Not reported
SEP Type:	Not reported
SEP Type Description:	Not reported
Proposed Amount:	Not reported
Final Monetary Amount:	Not reported
Paid Amount:	Not reported
Final Count:	Not reported
Final Amount:	Not reported
Found Violation:	Yes
Agency Which Determined Violation:	State
Violation Short Description:	TSD - General
Date Violation was Determined:	19911121
Actual Return to Compliance Date:	19930913
Return to Compliance Qualifier:	Observed
Violation Responsible Agency:	State
Scheduled Compliance Date:	Not reported
Enforcement Identifier:	011
Date of Enforcement Action:	19920220
Enforcement Responsible Agency:	State
Enforcement Docket Number:	Not reported
Enforcement Attorney:	H
Corrective Action Component:	No
Appeal Initiated Date:	Not reported
Appeal Resolution Date:	Not reported

Map ID
Direction
Distance
Elevation

MAP FINDINGS

Site

Database(s)

EDR ID Number
EPA ID Number

TELEDYNE INC TELEDYNE BATTERY (Continued)

1000201836

Disposition Status Date:	Not reported
Disposition Status:	Not reported
Disposition Status Description:	Not reported
Consent/Final Order Sequence Number:	Not reported
Consent/Final Order Respondent Name:	Not reported
Consent/Final Order Lead Agency:	Not reported
Enforcement Type:	INITIAL 3008(A) COMPLIANCE
Enforcement Responsible Person:	R9STA
Enforcement Responsible Sub-Organization:	Not reported
SEP Sequence Number:	Not reported
SEP Expenditure Amount:	Not reported
SEP Scheduled Completion Date:	Not reported
SEP Actual Date:	Not reported
SEP Defaulted Date:	Not reported
SEP Type:	Not reported
SEP Type Description:	Not reported
Proposed Amount:	Not reported
Final Monetary Amount:	Not reported
Paid Amount:	Not reported
Final Count:	Not reported
Final Amount:	Not reported
Found Violation:	Yes
Agency Which Determined Violation:	State
Violation Short Description:	TSD - General
Date Violation was Determined:	19890112
Actual Return to Compliance Date:	19900227
Return to Compliance Qualifier:	Observed
Violation Responsible Agency:	State
Scheduled Compliance Date:	Not reported
Enforcement Identifier:	006
Date of Enforcement Action:	19890525
Enforcement Responsible Agency:	State
Enforcement Docket Number:	Not reported
Enforcement Attorney:	Not reported
Corrective Action Component:	No
Appeal Initiated Date:	Not reported
Appeal Resolution Date:	Not reported
Disposition Status Date:	Not reported
Disposition Status:	Not reported
Disposition Status Description:	Not reported
Consent/Final Order Sequence Number:	Not reported
Consent/Final Order Respondent Name:	Not reported
Consent/Final Order Lead Agency:	Not reported
Enforcement Type:	INITIAL 3008(A) COMPLIANCE
Enforcement Responsible Person:	R9STA
Enforcement Responsible Sub-Organization:	Not reported
SEP Sequence Number:	Not reported
SEP Expenditure Amount:	Not reported
SEP Scheduled Completion Date:	Not reported
SEP Actual Date:	Not reported
SEP Defaulted Date:	Not reported
SEP Type:	Not reported
SEP Type Description:	Not reported
Proposed Amount:	70000
Final Monetary Amount:	70000
Paid Amount:	Not reported

Map ID
Direction
Distance
Elevation

MAP FINDINGS

Site

Database(s)

EDR ID Number
EPA ID Number

TELEDYNE INC TELEDYNE BATTERY (Continued)

1000201836

Final Count:	1
Final Amount:	70000
Found Violation:	Yes
Agency Which Determined Violation:	State
Violation Short Description:	TSD - Financial Requirements
Date Violation was Determined:	19920626
Actual Return to Compliance Date:	19930311
Return to Compliance Qualifier:	Observed
Violation Responsible Agency:	State
Scheduled Compliance Date:	Not reported
Enforcement Identifier:	Not reported
Date of Enforcement Action:	Not reported
Enforcement Responsible Agency:	Not reported
Enforcement Docket Number:	Not reported
Enforcement Attorney:	Not reported
Corrective Action Component:	Not reported
Appeal Initiated Date:	Not reported
Appeal Resolution Date:	Not reported
Disposition Status Date:	Not reported
Disposition Status:	Not reported
Disposition Status Description:	Not reported
Consent/Final Order Sequence Number:	Not reported
Consent/Final Order Respondent Name:	Not reported
Consent/Final Order Lead Agency:	Not reported
Enforcement Type:	Not reported
Enforcement Responsible Person:	Not reported
Enforcement Responsible Sub-Organization:	Not reported
SEP Sequence Number:	Not reported
SEP Expenditure Amount:	Not reported
SEP Scheduled Completion Date:	Not reported
SEP Actual Date:	Not reported
SEP Defaulted Date:	Not reported
SEP Type:	Not reported
SEP Type Description:	Not reported
Proposed Amount:	Not reported
Final Monetary Amount:	Not reported
Paid Amount:	Not reported
Final Count:	Not reported
Final Amount:	Not reported
Found Violation:	Yes
Agency Which Determined Violation:	State
Violation Short Description:	TSD - General
Date Violation was Determined:	19911121
Actual Return to Compliance Date:	19930913
Return to Compliance Qualifier:	Observed
Violation Responsible Agency:	State
Scheduled Compliance Date:	Not reported
Enforcement Identifier:	010
Date of Enforcement Action:	19920220
Enforcement Responsible Agency:	State
Enforcement Docket Number:	Not reported
Enforcement Attorney:	H
Corrective Action Component:	No
Appeal Initiated Date:	Not reported
Appeal Resolution Date:	Not reported

Map ID
 Direction
 Distance
 Elevation

MAP FINDINGS

Site

Database(s)

EDR ID Number
 EPA ID Number

TELEDYNE INC TELEDYNE BATTERY (Continued)

1000201836

Disposition Status Date:	Not reported
Disposition Status:	Not reported
Disposition Status Description:	Not reported
Consent/Final Order Sequence Number:	Not reported
Consent/Final Order Respondent Name:	Not reported
Consent/Final Order Lead Agency:	Not reported
Enforcement Type:	INITIAL CIVIL JUDICIAL ACTION FOR COMPLIANCE AND/OR MONETARY PENALTY
Enforcement Responsible Person:	R9STA
Enforcement Responsible Sub-Organization:	Not reported
SEP Sequence Number:	Not reported
SEP Expenditure Amount:	Not reported
SEP Scheduled Completion Date:	Not reported
SEP Actual Date:	Not reported
SEP Defaulted Date:	Not reported
SEP Type:	Not reported
SEP Type Description:	Not reported
Proposed Amount:	Not reported
Final Monetary Amount:	15000
Paid Amount:	Not reported
Final Count:	1
Final Amount:	15000
Found Violation:	Yes
Agency Which Determined Violation:	EPA
Violation Short Description:	Generators - Pre-transport
Date Violation was Determined:	20101006
Actual Return to Compliance Date:	20110110
Return to Compliance Qualifier:	Documented
Violation Responsible Agency:	EPA
Scheduled Compliance Date:	Not reported
Enforcement Identifier:	001
Date of Enforcement Action:	20101109
Enforcement Responsible Agency:	EPA
Enforcement Docket Number:	Not reported
Enforcement Attorney:	Not reported
Corrective Action Component:	No
Appeal Initiated Date:	Not reported
Appeal Resolution Date:	Not reported
Disposition Status Date:	Not reported
Disposition Status:	Not reported
Disposition Status Description:	Not reported
Consent/Final Order Sequence Number:	Not reported
Consent/Final Order Respondent Name:	Not reported
Consent/Final Order Lead Agency:	Not reported
Enforcement Type:	Not reported
Enforcement Responsible Person:	CSEIT
Enforcement Responsible Sub-Organization:	Not reported
SEP Sequence Number:	Not reported
SEP Expenditure Amount:	Not reported
SEP Scheduled Completion Date:	Not reported
SEP Actual Date:	Not reported
SEP Defaulted Date:	Not reported
SEP Type:	Not reported
SEP Type Description:	Not reported
Proposed Amount:	Not reported
Final Monetary Amount:	Not reported
Paid Amount:	Not reported

Map ID
Direction
Distance
Elevation

MAP FINDINGS

Site

Database(s)

EDR ID Number
EPA ID Number

TELEDYNE INC TELEDYNE BATTERY (Continued)

1000201836

Final Count:	Not reported
Final Amount:	Not reported
Found Violation:	Yes
Agency Which Determined Violation:	State
Violation Short Description:	TSD - General
Date Violation was Determined:	19881208
Actual Return to Compliance Date:	19890209
Return to Compliance Qualifier:	Observed
Violation Responsible Agency:	State
Scheduled Compliance Date:	19890222
Enforcement Identifier:	005
Date of Enforcement Action:	19890120
Enforcement Responsible Agency:	State
Enforcement Docket Number:	Not reported
Enforcement Attorney:	Not reported
Corrective Action Component:	No
Appeal Initiated Date:	Not reported
Appeal Resolution Date:	Not reported
Disposition Status Date:	Not reported
Disposition Status:	Not reported
Disposition Status Description:	Not reported
Consent/Final Order Sequence Number:	Not reported
Consent/Final Order Respondent Name:	Not reported
Consent/Final Order Lead Agency:	Not reported
Enforcement Type:	WRITTEN INFORMAL
Enforcement Responsible Person:	R9STA
Enforcement Responsible Sub-Organization:	Not reported
SEP Sequence Number:	Not reported
SEP Expenditure Amount:	Not reported
SEP Scheduled Completion Date:	Not reported
SEP Actual Date:	Not reported
SEP Defaulted Date:	Not reported
SEP Type:	Not reported
SEP Type Description:	Not reported
Proposed Amount:	Not reported
Final Monetary Amount:	Not reported
Paid Amount:	Not reported
Final Count:	Not reported
Final Amount:	Not reported
Found Violation:	Yes
Agency Which Determined Violation:	State
Violation Short Description:	Generators - General
Date Violation was Determined:	19911121
Actual Return to Compliance Date:	19930913
Return to Compliance Qualifier:	Observed
Violation Responsible Agency:	State
Scheduled Compliance Date:	Not reported
Enforcement Identifier:	010
Date of Enforcement Action:	19920220
Enforcement Responsible Agency:	State
Enforcement Docket Number:	Not reported
Enforcement Attorney:	H
Corrective Action Component:	No
Appeal Initiated Date:	Not reported
Appeal Resolution Date:	Not reported

Map ID
Direction
Distance
Elevation

MAP FINDINGS

Site

Database(s)

EDR ID Number
EPA ID Number

TELEDYNE INC TELEDYNE BATTERY (Continued)

1000201836

Disposition Status Date:	Not reported
Disposition Status:	Not reported
Disposition Status Description:	Not reported
Consent/Final Order Sequence Number:	Not reported
Consent/Final Order Respondent Name:	Not reported
Consent/Final Order Lead Agency:	Not reported
Enforcement Type:	INITIAL CIVIL JUDICIAL ACTION FOR COMPLIANCE AND/OR MONETARY PENALTY
Enforcement Responsible Person:	R9STA
Enforcement Responsible Sub-Organization:	Not reported
SEP Sequence Number:	Not reported
SEP Expenditure Amount:	Not reported
SEP Scheduled Completion Date:	Not reported
SEP Actual Date:	Not reported
SEP Defaulted Date:	Not reported
SEP Type:	Not reported
SEP Type Description:	Not reported
Proposed Amount:	Not reported
Final Monetary Amount:	15000
Paid Amount:	Not reported
Final Count:	1
Final Amount:	15000
Found Violation:	Yes
Agency Which Determined Violation:	State
Violation Short Description:	TSD - General
Date Violation was Determined:	19911121
Actual Return to Compliance Date:	19930913
Return to Compliance Qualifier:	Observed
Violation Responsible Agency:	State
Scheduled Compliance Date:	Not reported
Enforcement Identifier:	010
Date of Enforcement Action:	19920220
Enforcement Responsible Agency:	State
Enforcement Docket Number:	Not reported
Enforcement Attorney:	H
Corrective Action Component:	No
Appeal Initiated Date:	Not reported
Appeal Resolution Date:	Not reported
Disposition Status Date:	Not reported
Disposition Status:	Not reported
Disposition Status Description:	Not reported
Consent/Final Order Sequence Number:	Not reported
Consent/Final Order Respondent Name:	Not reported
Consent/Final Order Lead Agency:	Not reported
Enforcement Type:	INITIAL CIVIL JUDICIAL ACTION FOR COMPLIANCE AND/OR MONETARY PENALTY
Enforcement Responsible Person:	R9STA
Enforcement Responsible Sub-Organization:	Not reported
SEP Sequence Number:	Not reported
SEP Expenditure Amount:	Not reported
SEP Scheduled Completion Date:	Not reported
SEP Actual Date:	Not reported
SEP Defaulted Date:	Not reported
SEP Type:	Not reported
SEP Type Description:	Not reported
Proposed Amount:	Not reported
Final Monetary Amount:	15000
Paid Amount:	Not reported

Map ID
Direction
Distance
Elevation

MAP FINDINGS

Site

Database(s)

EDR ID Number
EPA ID Number

TELEDYNE INC TELEDYNE BATTERY (Continued)

1000201836

Final Count:	1
Final Amount:	15000
Found Violation:	Yes
Agency Which Determined Violation:	State
Violation Short Description:	LDR - General
Date Violation was Determined:	19930415
Actual Return to Compliance Date:	19930507
Return to Compliance Qualifier:	Observed
Violation Responsible Agency:	State
Scheduled Compliance Date:	Not reported
Enforcement Identifier:	013
Date of Enforcement Action:	19930415
Enforcement Responsible Agency:	State
Enforcement Docket Number:	Not reported
Enforcement Attorney:	Not reported
Corrective Action Component:	No
Appeal Initiated Date:	Not reported
Appeal Resolution Date:	Not reported
Disposition Status Date:	Not reported
Disposition Status:	Not reported
Disposition Status Description:	Not reported
Consent/Final Order Sequence Number:	Not reported
Consent/Final Order Respondent Name:	Not reported
Consent/Final Order Lead Agency:	Not reported
Enforcement Type:	WRITTEN INFORMAL
Enforcement Responsible Person:	R9STA
Enforcement Responsible Sub-Organization:	Not reported
SEP Sequence Number:	Not reported
SEP Expenditure Amount:	Not reported
SEP Scheduled Completion Date:	Not reported
SEP Actual Date:	Not reported
SEP Defaulted Date:	Not reported
SEP Type:	Not reported
SEP Type Description:	Not reported
Proposed Amount:	Not reported
Final Monetary Amount:	Not reported
Paid Amount:	Not reported
Final Count:	Not reported
Final Amount:	Not reported
Found Violation:	Yes
Agency Which Determined Violation:	State
Violation Short Description:	TSD - Financial Requirements
Date Violation was Determined:	19871120
Actual Return to Compliance Date:	19881108
Return to Compliance Qualifier:	Observed
Violation Responsible Agency:	State
Scheduled Compliance Date:	Not reported
Enforcement Identifier:	003
Date of Enforcement Action:	19880414
Enforcement Responsible Agency:	State
Enforcement Docket Number:	Not reported
Enforcement Attorney:	Not reported
Corrective Action Component:	No
Appeal Initiated Date:	Not reported
Appeal Resolution Date:	Not reported

Map ID
Direction
Distance
Elevation

MAP FINDINGS

Site

Database(s)

EDR ID Number
EPA ID Number

TELEDYNE INC TELEDYNE BATTERY (Continued)

1000201836

Disposition Status Date:	Not reported
Disposition Status:	Not reported
Disposition Status Description:	Not reported
Consent/Final Order Sequence Number:	Not reported
Consent/Final Order Respondent Name:	Not reported
Consent/Final Order Lead Agency:	Not reported
Enforcement Type:	INITIAL 3008(A) COMPLIANCE
Enforcement Responsible Person:	R9STA
Enforcement Responsible Sub-Organization:	Not reported
SEP Sequence Number:	Not reported
SEP Expenditure Amount:	Not reported
SEP Scheduled Completion Date:	Not reported
SEP Actual Date:	Not reported
SEP Defaulted Date:	Not reported
SEP Type:	Not reported
SEP Type Description:	Not reported
Proposed Amount:	Not reported
Final Monetary Amount:	Not reported
Paid Amount:	Not reported
Final Count:	Not reported
Final Amount:	Not reported
Found Violation:	Yes
Agency Which Determined Violation:	State
Violation Short Description:	LDR - General
Date Violation was Determined:	19881208
Actual Return to Compliance Date:	19890209
Return to Compliance Qualifier:	Observed
Violation Responsible Agency:	State
Scheduled Compliance Date:	19890222
Enforcement Identifier:	005
Date of Enforcement Action:	19890120
Enforcement Responsible Agency:	State
Enforcement Docket Number:	Not reported
Enforcement Attorney:	Not reported
Corrective Action Component:	No
Appeal Initiated Date:	Not reported
Appeal Resolution Date:	Not reported
Disposition Status Date:	Not reported
Disposition Status:	Not reported
Disposition Status Description:	Not reported
Consent/Final Order Sequence Number:	Not reported
Consent/Final Order Respondent Name:	Not reported
Consent/Final Order Lead Agency:	Not reported
Enforcement Type:	WRITTEN INFORMAL
Enforcement Responsible Person:	R9STA
Enforcement Responsible Sub-Organization:	Not reported
SEP Sequence Number:	Not reported
SEP Expenditure Amount:	Not reported
SEP Scheduled Completion Date:	Not reported
SEP Actual Date:	Not reported
SEP Defaulted Date:	Not reported
SEP Type:	Not reported
SEP Type Description:	Not reported
Proposed Amount:	Not reported
Final Monetary Amount:	Not reported
Paid Amount:	Not reported

Map ID
Direction
Distance
Elevation

MAP FINDINGS

Site

Database(s)

EDR ID Number
EPA ID Number

TELEDYNE INC TELEDYNE BATTERY (Continued)

1000201836

Final Count:	Not reported
Final Amount:	Not reported
Found Violation:	No
Agency Which Determined Violation:	Not reported
Violation Short Description:	Not reported
Date Violation was Determined:	Not reported
Actual Return to Compliance Date:	Not reported
Return to Compliance Qualifier:	Not reported
Violation Responsible Agency:	Not reported
Scheduled Compliance Date:	Not reported
Enforcement Identifier:	Not reported
Date of Enforcement Action:	Not reported
Enforcement Responsible Agency:	Not reported
Enforcement Docket Number:	Not reported
Enforcement Attorney:	Not reported
Corrective Action Component:	Not reported
Appeal Initiated Date:	Not reported
Appeal Resolution Date:	Not reported
Disposition Status Date:	Not reported
Disposition Status:	Not reported
Disposition Status Description:	Not reported
Consent/Final Order Sequence Number:	Not reported
Consent/Final Order Respondent Name:	Not reported
Consent/Final Order Lead Agency:	Not reported
Enforcement Type:	Not reported
Enforcement Responsible Person:	Not reported
Enforcement Responsible Sub-Organization:	Not reported
SEP Sequence Number:	Not reported
SEP Expenditure Amount:	Not reported
SEP Scheduled Completion Date:	Not reported
SEP Actual Date:	Not reported
SEP Defaulted Date:	Not reported
SEP Type:	Not reported
SEP Type Description:	Not reported
Proposed Amount:	Not reported
Final Monetary Amount:	Not reported
Paid Amount:	Not reported
Final Count:	Not reported
Final Amount:	Not reported
Found Violation:	Yes
Agency Which Determined Violation:	State
Violation Short Description:	TSD IS-Ground-Water Monitoring
Date Violation was Determined:	19920706
Actual Return to Compliance Date:	19931207
Return to Compliance Qualifier:	Observed
Violation Responsible Agency:	State
Scheduled Compliance Date:	Not reported
Enforcement Identifier:	Not reported
Date of Enforcement Action:	Not reported
Enforcement Responsible Agency:	Not reported
Enforcement Docket Number:	Not reported
Enforcement Attorney:	Not reported
Corrective Action Component:	Not reported
Appeal Initiated Date:	Not reported
Appeal Resolution Date:	Not reported

Map ID
Direction
Distance
Elevation

MAP FINDINGS

Site

Database(s)

EDR ID Number
EPA ID Number

TELEDYNE INC TELEDYNE BATTERY (Continued)

1000201836

Disposition Status Date:	Not reported
Disposition Status:	Not reported
Disposition Status Description:	Not reported
Consent/Final Order Sequence Number:	Not reported
Consent/Final Order Respondent Name:	Not reported
Consent/Final Order Lead Agency:	Not reported
Enforcement Type:	Not reported
Enforcement Responsible Person:	Not reported
Enforcement Responsible Sub-Organization:	Not reported
SEP Sequence Number:	Not reported
SEP Expenditure Amount:	Not reported
SEP Scheduled Completion Date:	Not reported
SEP Actual Date:	Not reported
SEP Defaulted Date:	Not reported
SEP Type:	Not reported
SEP Type Description:	Not reported
Proposed Amount:	Not reported
Final Monetary Amount:	Not reported
Paid Amount:	Not reported
Final Count:	Not reported
Final Amount:	Not reported
Found Violation:	Yes
Agency Which Determined Violation:	State
Violation Short Description:	TSD - General
Date Violation was Determined:	19901108
Actual Return to Compliance Date:	19910131
Return to Compliance Qualifier:	Observed
Violation Responsible Agency:	State
Scheduled Compliance Date:	19910123
Enforcement Identifier:	008
Date of Enforcement Action:	19901223
Enforcement Responsible Agency:	State
Enforcement Docket Number:	Not reported
Enforcement Attorney:	Not reported
Corrective Action Component:	No
Appeal Initiated Date:	Not reported
Appeal Resolution Date:	Not reported
Disposition Status Date:	Not reported
Disposition Status:	Not reported
Disposition Status Description:	Not reported
Consent/Final Order Sequence Number:	Not reported
Consent/Final Order Respondent Name:	Not reported
Consent/Final Order Lead Agency:	Not reported
Enforcement Type:	WRITTEN INFORMAL
Enforcement Responsible Person:	R9STA
Enforcement Responsible Sub-Organization:	Not reported
SEP Sequence Number:	Not reported
SEP Expenditure Amount:	Not reported
SEP Scheduled Completion Date:	Not reported
SEP Actual Date:	Not reported
SEP Defaulted Date:	Not reported
SEP Type:	Not reported
SEP Type Description:	Not reported
Proposed Amount:	Not reported
Final Monetary Amount:	Not reported
Paid Amount:	Not reported

Map ID
 Direction
 Distance
 Elevation

MAP FINDINGS

Site

Database(s)

EDR ID Number
 EPA ID Number

TELEDYNE INC TELEDYNE BATTERY (Continued)

1000201836

Final Count:	Not reported
Final Amount:	Not reported
Found Violation:	No
Agency Which Determined Violation:	Not reported
Violation Short Description:	Not reported
Date Violation was Determined:	Not reported
Actual Return to Compliance Date:	Not reported
Return to Compliance Qualifier:	Not reported
Violation Responsible Agency:	Not reported
Scheduled Compliance Date:	Not reported
Enforcement Identifier:	Not reported
Date of Enforcement Action:	Not reported
Enforcement Responsible Agency:	Not reported
Enforcement Docket Number:	Not reported
Enforcement Attorney:	Not reported
Corrective Action Component:	Not reported
Appeal Initiated Date:	Not reported
Appeal Resolution Date:	Not reported
Disposition Status Date:	Not reported
Disposition Status:	Not reported
Disposition Status Description:	Not reported
Consent/Final Order Sequence Number:	Not reported
Consent/Final Order Respondent Name:	Not reported
Consent/Final Order Lead Agency:	Not reported
Enforcement Type:	Not reported
Enforcement Responsible Person:	Not reported
Enforcement Responsible Sub-Organization:	Not reported
SEP Sequence Number:	Not reported
SEP Expenditure Amount:	Not reported
SEP Scheduled Completion Date:	Not reported
SEP Actual Date:	Not reported
SEP Defaulted Date:	Not reported
SEP Type:	Not reported
SEP Type Description:	Not reported
Proposed Amount:	Not reported
Final Monetary Amount:	Not reported
Paid Amount:	Not reported
Final Count:	Not reported
Final Amount:	Not reported
Found Violation:	Yes
Agency Which Determined Violation:	EPA
Violation Short Description:	Generators - Pre-transport
Date Violation was Determined:	20101006
Actual Return to Compliance Date:	20110110
Return to Compliance Qualifier:	Documented
Violation Responsible Agency:	EPA
Scheduled Compliance Date:	Not reported
Enforcement Identifier:	001
Date of Enforcement Action:	20101208
Enforcement Responsible Agency:	EPA
Enforcement Docket Number:	Not reported
Enforcement Attorney:	Not reported
Corrective Action Component:	No
Appeal Initiated Date:	Not reported
Appeal Resolution Date:	Not reported

Map ID
 Direction
 Distance
 Elevation

MAP FINDINGS

Site

Database(s)

EDR ID Number
 EPA ID Number

TELEDYNE INC TELEDYNE BATTERY (Continued)

1000201836

Disposition Status Date:	Not reported
Disposition Status:	Not reported
Disposition Status Description:	Not reported
Consent/Final Order Sequence Number:	Not reported
Consent/Final Order Respondent Name:	Not reported
Consent/Final Order Lead Agency:	Not reported
Enforcement Type:	WRITTEN INFORMAL
Enforcement Responsible Person:	CSEIT
Enforcement Responsible Sub-Organization:	Not reported
SEP Sequence Number:	Not reported
SEP Expenditure Amount:	Not reported
SEP Scheduled Completion Date:	Not reported
SEP Actual Date:	Not reported
SEP Defaulted Date:	Not reported
SEP Type:	Not reported
SEP Type Description:	Not reported
Proposed Amount:	Not reported
Final Monetary Amount:	Not reported
Paid Amount:	Not reported
Final Count:	Not reported
Final Amount:	Not reported
Found Violation:	Yes
Agency Which Determined Violation:	State
Violation Short Description:	Generators - General
Date Violation was Determined:	19911121
Actual Return to Compliance Date:	19930913
Return to Compliance Qualifier:	Observed
Violation Responsible Agency:	State
Scheduled Compliance Date:	Not reported
Enforcement Identifier:	011
Date of Enforcement Action:	19920220
Enforcement Responsible Agency:	State
Enforcement Docket Number:	Not reported
Enforcement Attorney:	H
Corrective Action Component:	No
Appeal Initiated Date:	Not reported
Appeal Resolution Date:	Not reported
Disposition Status Date:	Not reported
Disposition Status:	Not reported
Disposition Status Description:	Not reported
Consent/Final Order Sequence Number:	Not reported
Consent/Final Order Respondent Name:	Not reported
Consent/Final Order Lead Agency:	Not reported
Enforcement Type:	INITIAL 3008(A) COMPLIANCE
Enforcement Responsible Person:	R9STA
Enforcement Responsible Sub-Organization:	Not reported
SEP Sequence Number:	Not reported
SEP Expenditure Amount:	Not reported
SEP Scheduled Completion Date:	Not reported
SEP Actual Date:	Not reported
SEP Defaulted Date:	Not reported
SEP Type:	Not reported
SEP Type Description:	Not reported
Proposed Amount:	Not reported
Final Monetary Amount:	Not reported
Paid Amount:	Not reported

Map ID
Direction
Distance
Elevation

MAP FINDINGS

Site

Database(s)

EDR ID Number
EPA ID Number

TELEDYNE INC TELEDYNE BATTERY (Continued)

1000201836

Final Count:	Not reported
Final Amount:	Not reported
Found Violation:	Yes
Agency Which Determined Violation:	State
Violation Short Description:	TSD - General
Date Violation was Determined:	19891130
Actual Return to Compliance Date:	19900202
Return to Compliance Qualifier:	Observed
Violation Responsible Agency:	State
Scheduled Compliance Date:	19900213
Enforcement Identifier:	007
Date of Enforcement Action:	19900112
Enforcement Responsible Agency:	State
Enforcement Docket Number:	Not reported
Enforcement Attorney:	Not reported
Corrective Action Component:	No
Appeal Initiated Date:	Not reported
Appeal Resolution Date:	Not reported
Disposition Status Date:	Not reported
Disposition Status:	Not reported
Disposition Status Description:	Not reported
Consent/Final Order Sequence Number:	Not reported
Consent/Final Order Respondent Name:	Not reported
Consent/Final Order Lead Agency:	Not reported
Enforcement Type:	WRITTEN INFORMAL
Enforcement Responsible Person:	R9STA
Enforcement Responsible Sub-Organization:	Not reported
SEP Sequence Number:	Not reported
SEP Expenditure Amount:	Not reported
SEP Scheduled Completion Date:	Not reported
SEP Actual Date:	Not reported
SEP Defaulted Date:	Not reported
SEP Type:	Not reported
SEP Type Description:	Not reported
Proposed Amount:	Not reported
Final Monetary Amount:	Not reported
Paid Amount:	Not reported
Final Count:	Not reported
Final Amount:	Not reported
Found Violation:	No
Agency Which Determined Violation:	Not reported
Violation Short Description:	Not reported
Date Violation was Determined:	Not reported
Actual Return to Compliance Date:	Not reported
Return to Compliance Qualifier:	Not reported
Violation Responsible Agency:	Not reported
Scheduled Compliance Date:	Not reported
Enforcement Identifier:	Not reported
Date of Enforcement Action:	Not reported
Enforcement Responsible Agency:	Not reported
Enforcement Docket Number:	Not reported
Enforcement Attorney:	Not reported
Corrective Action Component:	Not reported
Appeal Initiated Date:	Not reported
Appeal Resolution Date:	Not reported

Map ID
Direction
Distance
Elevation

MAP FINDINGS

Site

Database(s)

EDR ID Number
EPA ID Number

TELEDYNE INC TELEDYNE BATTERY (Continued)

1000201836

Disposition Status Date:	Not reported
Disposition Status:	Not reported
Disposition Status Description:	Not reported
Consent/Final Order Sequence Number:	Not reported
Consent/Final Order Respondent Name:	Not reported
Consent/Final Order Lead Agency:	Not reported
Enforcement Type:	Not reported
Enforcement Responsible Person:	Not reported
Enforcement Responsible Sub-Organization:	Not reported
SEP Sequence Number:	Not reported
SEP Expenditure Amount:	Not reported
SEP Scheduled Completion Date:	Not reported
SEP Actual Date:	Not reported
SEP Defaulted Date:	Not reported
SEP Type:	Not reported
SEP Type Description:	Not reported
Proposed Amount:	Not reported
Final Monetary Amount:	Not reported
Paid Amount:	Not reported
Final Count:	Not reported
Final Amount:	Not reported
Found Violation:	No
Agency Which Determined Violation:	Not reported
Violation Short Description:	Not reported
Date Violation was Determined:	Not reported
Actual Return to Compliance Date:	Not reported
Return to Compliance Qualifier:	Not reported
Violation Responsible Agency:	Not reported
Scheduled Compliance Date:	Not reported
Enforcement Identifier:	Not reported
Date of Enforcement Action:	Not reported
Enforcement Responsible Agency:	Not reported
Enforcement Docket Number:	Not reported
Enforcement Attorney:	Not reported
Corrective Action Component:	Not reported
Appeal Initiated Date:	Not reported
Appeal Resolution Date:	Not reported
Disposition Status Date:	Not reported
Disposition Status:	Not reported
Disposition Status Description:	Not reported
Consent/Final Order Sequence Number:	Not reported
Consent/Final Order Respondent Name:	Not reported
Consent/Final Order Lead Agency:	Not reported
Enforcement Type:	Not reported
Enforcement Responsible Person:	Not reported
Enforcement Responsible Sub-Organization:	Not reported
SEP Sequence Number:	Not reported
SEP Expenditure Amount:	Not reported
SEP Scheduled Completion Date:	Not reported
SEP Actual Date:	Not reported
SEP Defaulted Date:	Not reported
SEP Type:	Not reported
SEP Type Description:	Not reported
Proposed Amount:	Not reported
Final Monetary Amount:	Not reported
Paid Amount:	Not reported

Map ID
Direction
Distance
Elevation

MAP FINDINGS

Site

Database(s)

EDR ID Number
EPA ID Number

TELEDYNE INC TELEDYNE BATTERY (Continued)

1000201836

Final Count:	Not reported
Final Amount:	Not reported
Found Violation:	Yes
Agency Which Determined Violation:	State
Violation Short Description:	TSD - Financial Requirements
Date Violation was Determined:	19871120
Actual Return to Compliance Date:	19881108
Return to Compliance Qualifier:	Observed
Violation Responsible Agency:	State
Scheduled Compliance Date:	Not reported
Enforcement Identifier:	004
Date of Enforcement Action:	19880701
Enforcement Responsible Agency:	State
Enforcement Docket Number:	Not reported
Enforcement Attorney:	Not reported
Corrective Action Component:	No
Appeal Initiated Date:	Not reported
Appeal Resolution Date:	Not reported
Disposition Status Date:	Not reported
Disposition Status:	Not reported
Disposition Status Description:	Not reported
Consent/Final Order Sequence Number:	Not reported
Consent/Final Order Respondent Name:	Not reported
Consent/Final Order Lead Agency:	Not reported
Enforcement Type:	FINAL 3008(A) COMPLIANCE ORDER
Enforcement Responsible Person:	R9STA
Enforcement Responsible Sub-Organization:	Not reported
SEP Sequence Number:	Not reported
SEP Expenditure Amount:	Not reported
SEP Scheduled Completion Date:	Not reported
SEP Actual Date:	Not reported
SEP Defaulted Date:	Not reported
SEP Type:	Not reported
SEP Type Description:	Not reported
Proposed Amount:	Not reported
Final Monetary Amount:	Not reported
Paid Amount:	Not reported
Final Count:	Not reported
Final Amount:	Not reported
Found Violation:	No
Agency Which Determined Violation:	Not reported
Violation Short Description:	Not reported
Date Violation was Determined:	Not reported
Actual Return to Compliance Date:	Not reported
Return to Compliance Qualifier:	Not reported
Violation Responsible Agency:	Not reported
Scheduled Compliance Date:	Not reported
Enforcement Identifier:	Not reported
Date of Enforcement Action:	Not reported
Enforcement Responsible Agency:	Not reported
Enforcement Docket Number:	Not reported
Enforcement Attorney:	Not reported
Corrective Action Component:	Not reported
Appeal Initiated Date:	Not reported
Appeal Resolution Date:	Not reported

Map ID
 Direction
 Distance
 Elevation

MAP FINDINGS

Site

Database(s)

EDR ID Number
 EPA ID Number

TELEDYNE INC TELEDYNE BATTERY (Continued)

1000201836

Disposition Status Date:	Not reported
Disposition Status:	Not reported
Disposition Status Description:	Not reported
Consent/Final Order Sequence Number:	Not reported
Consent/Final Order Respondent Name:	Not reported
Consent/Final Order Lead Agency:	Not reported
Enforcement Type:	Not reported
Enforcement Responsible Person:	Not reported
Enforcement Responsible Sub-Organization:	Not reported
SEP Sequence Number:	Not reported
SEP Expenditure Amount:	Not reported
SEP Scheduled Completion Date:	Not reported
SEP Actual Date:	Not reported
SEP Defaulted Date:	Not reported
SEP Type:	Not reported
SEP Type Description:	Not reported
Proposed Amount:	Not reported
Final Monetary Amount:	Not reported
Paid Amount:	Not reported
Final Count:	Not reported
Final Amount:	Not reported
Found Violation:	Yes
Agency Which Determined Violation:	State
Violation Short Description:	TSD - General
Date Violation was Determined:	19911121
Actual Return to Compliance Date:	19930913
Return to Compliance Qualifier:	Observed
Violation Responsible Agency:	State
Scheduled Compliance Date:	Not reported
Enforcement Identifier:	011
Date of Enforcement Action:	19920220
Enforcement Responsible Agency:	State
Enforcement Docket Number:	Not reported
Enforcement Attorney:	H
Corrective Action Component:	No
Appeal Initiated Date:	Not reported
Appeal Resolution Date:	Not reported
Disposition Status Date:	Not reported
Disposition Status:	Not reported
Disposition Status Description:	Not reported
Consent/Final Order Sequence Number:	Not reported
Consent/Final Order Respondent Name:	Not reported
Consent/Final Order Lead Agency:	Not reported
Enforcement Type:	INITIAL 3008(A) COMPLIANCE
Enforcement Responsible Person:	R9STA
Enforcement Responsible Sub-Organization:	Not reported
SEP Sequence Number:	Not reported
SEP Expenditure Amount:	Not reported
SEP Scheduled Completion Date:	Not reported
SEP Actual Date:	Not reported
SEP Defaulted Date:	Not reported
SEP Type:	Not reported
SEP Type Description:	Not reported
Proposed Amount:	Not reported
Final Monetary Amount:	Not reported
Paid Amount:	Not reported

Map ID
 Direction
 Distance
 Elevation

MAP FINDINGS

Site

Database(s)

EDR ID Number
 EPA ID Number

TELEDYNE INC TELEDYNE BATTERY (Continued)

1000201836

Final Count:	Not reported
Final Amount:	Not reported
Found Violation:	Yes
Agency Which Determined Violation:	EPA
Violation Short Description:	TSD - Financial Requirements
Date Violation was Determined:	19920310
Actual Return to Compliance Date:	19930311
Return to Compliance Qualifier:	Observed
Violation Responsible Agency:	EPA
Scheduled Compliance Date:	Not reported
Enforcement Identifier:	Not reported
Date of Enforcement Action:	Not reported
Enforcement Responsible Agency:	Not reported
Enforcement Docket Number:	Not reported
Enforcement Attorney:	Not reported
Corrective Action Component:	Not reported
Appeal Initiated Date:	Not reported
Appeal Resolution Date:	Not reported
Disposition Status Date:	Not reported
Disposition Status:	Not reported
Disposition Status Description:	Not reported
Consent/Final Order Sequence Number:	Not reported
Consent/Final Order Respondent Name:	Not reported
Consent/Final Order Lead Agency:	Not reported
Enforcement Type:	Not reported
Enforcement Responsible Person:	Not reported
Enforcement Responsible Sub-Organization:	Not reported
SEP Sequence Number:	Not reported
SEP Expenditure Amount:	Not reported
SEP Scheduled Completion Date:	Not reported
SEP Actual Date:	Not reported
SEP Defaulted Date:	Not reported
SEP Type:	Not reported
SEP Type Description:	Not reported
Proposed Amount:	Not reported
Final Monetary Amount:	Not reported
Paid Amount:	Not reported
Final Count:	Not reported
Final Amount:	Not reported
Found Violation:	Yes
Agency Which Determined Violation:	State
Violation Short Description:	TSD - General
Date Violation was Determined:	19911121
Actual Return to Compliance Date:	19930913
Return to Compliance Qualifier:	Observed
Violation Responsible Agency:	State
Scheduled Compliance Date:	Not reported
Enforcement Identifier:	009
Date of Enforcement Action:	19911121
Enforcement Responsible Agency:	State
Enforcement Docket Number:	Not reported
Enforcement Attorney:	H
Corrective Action Component:	No
Appeal Initiated Date:	Not reported
Appeal Resolution Date:	Not reported

Map ID
Direction
Distance
Elevation

MAP FINDINGS

Site

Database(s)

EDR ID Number
EPA ID Number

TELEDYNE INC TELEDYNE BATTERY (Continued)

1000201836

Disposition Status Date:	Not reported
Disposition Status:	Not reported
Disposition Status Description:	Not reported
Consent/Final Order Sequence Number:	Not reported
Consent/Final Order Respondent Name:	Not reported
Consent/Final Order Lead Agency:	Not reported
Enforcement Type:	WRITTEN INFORMAL
Enforcement Responsible Person:	R9STA
Enforcement Responsible Sub-Organization:	Not reported
SEP Sequence Number:	Not reported
SEP Expenditure Amount:	Not reported
SEP Scheduled Completion Date:	Not reported
SEP Actual Date:	Not reported
SEP Defaulted Date:	Not reported
SEP Type:	Not reported
SEP Type Description:	Not reported
Proposed Amount:	Not reported
Final Monetary Amount:	Not reported
Paid Amount:	Not reported
Final Count:	Not reported
Final Amount:	Not reported
Found Violation:	Yes
Agency Which Determined Violation:	State
Violation Short Description:	TSD - General
Date Violation was Determined:	19871001
Actual Return to Compliance Date:	19871019
Return to Compliance Qualifier:	Observed
Violation Responsible Agency:	State
Scheduled Compliance Date:	19871015
Enforcement Identifier:	001
Date of Enforcement Action:	19871001
Enforcement Responsible Agency:	State
Enforcement Docket Number:	Not reported
Enforcement Attorney:	Not reported
Corrective Action Component:	No
Appeal Initiated Date:	Not reported
Appeal Resolution Date:	Not reported
Disposition Status Date:	Not reported
Disposition Status:	Not reported
Disposition Status Description:	Not reported
Consent/Final Order Sequence Number:	Not reported
Consent/Final Order Respondent Name:	Not reported
Consent/Final Order Lead Agency:	Not reported
Enforcement Type:	WRITTEN INFORMAL
Enforcement Responsible Person:	R9STA
Enforcement Responsible Sub-Organization:	Not reported
SEP Sequence Number:	Not reported
SEP Expenditure Amount:	Not reported
SEP Scheduled Completion Date:	Not reported
SEP Actual Date:	Not reported
SEP Defaulted Date:	Not reported
SEP Type:	Not reported
SEP Type Description:	Not reported
Proposed Amount:	Not reported
Final Monetary Amount:	Not reported
Paid Amount:	Not reported

Map ID
 Direction
 Distance
 Elevation

MAP FINDINGS

Site

Database(s)

EDR ID Number
 EPA ID Number

TELEDYNE INC TELEDYNE BATTERY (Continued)

1000201836

Final Count:	Not reported
Final Amount:	Not reported
Found Violation:	Yes
Agency Which Determined Violation:	State
Violation Short Description:	TSD - Financial Requirements
Date Violation was Determined:	19871120
Actual Return to Compliance Date:	19881108
Return to Compliance Qualifier:	Observed
Violation Responsible Agency:	State
Scheduled Compliance Date:	Not reported
Enforcement Identifier:	002
Date of Enforcement Action:	19881230
Enforcement Responsible Agency:	State
Enforcement Docket Number:	Not reported
Enforcement Attorney:	Not reported
Corrective Action Component:	No
Appeal Initiated Date:	Not reported
Appeal Resolution Date:	Not reported
Disposition Status Date:	Not reported
Disposition Status:	Not reported
Disposition Status Description:	Not reported
Consent/Final Order Sequence Number:	Not reported
Consent/Final Order Respondent Name:	Not reported
Consent/Final Order Lead Agency:	Not reported
Enforcement Type:	WRITTEN INFORMAL
Enforcement Responsible Person:	R9STA
Enforcement Responsible Sub-Organization:	Not reported
SEP Sequence Number:	Not reported
SEP Expenditure Amount:	Not reported
SEP Scheduled Completion Date:	Not reported
SEP Actual Date:	Not reported
SEP Defaulted Date:	Not reported
SEP Type:	Not reported
SEP Type Description:	Not reported
Proposed Amount:	Not reported
Final Monetary Amount:	Not reported
Paid Amount:	Not reported
Final Count:	Not reported
Final Amount:	Not reported
Found Violation:	Yes
Agency Which Determined Violation:	State
Violation Short Description:	Generators - General
Date Violation was Determined:	19911121
Actual Return to Compliance Date:	19930913
Return to Compliance Qualifier:	Observed
Violation Responsible Agency:	State
Scheduled Compliance Date:	Not reported
Enforcement Identifier:	009
Date of Enforcement Action:	19911121
Enforcement Responsible Agency:	State
Enforcement Docket Number:	Not reported
Enforcement Attorney:	H
Corrective Action Component:	No
Appeal Initiated Date:	Not reported
Appeal Resolution Date:	Not reported

Map ID
Direction
Distance
Elevation

MAP FINDINGS

Site

Database(s)

EDR ID Number
EPA ID Number

TELEDYNE INC TELEDYNE BATTERY (Continued)

1000201836

Disposition Status Date:	Not reported
Disposition Status:	Not reported
Disposition Status Description:	Not reported
Consent/Final Order Sequence Number:	Not reported
Consent/Final Order Respondent Name:	Not reported
Consent/Final Order Lead Agency:	Not reported
Enforcement Type:	WRITTEN INFORMAL
Enforcement Responsible Person:	R9STA
Enforcement Responsible Sub-Organization:	Not reported
SEP Sequence Number:	Not reported
SEP Expenditure Amount:	Not reported
SEP Scheduled Completion Date:	Not reported
SEP Actual Date:	Not reported
SEP Defaulted Date:	Not reported
SEP Type:	Not reported
SEP Type Description:	Not reported
Proposed Amount:	Not reported
Final Monetary Amount:	Not reported
Paid Amount:	Not reported
Final Count:	Not reported
Final Amount:	Not reported
Found Violation:	No
Agency Which Determined Violation:	Not reported
Violation Short Description:	Not reported
Date Violation was Determined:	Not reported
Actual Return to Compliance Date:	Not reported
Return to Compliance Qualifier:	Not reported
Violation Responsible Agency:	Not reported
Scheduled Compliance Date:	Not reported
Enforcement Identifier:	Not reported
Date of Enforcement Action:	Not reported
Enforcement Responsible Agency:	Not reported
Enforcement Docket Number:	Not reported
Enforcement Attorney:	Not reported
Corrective Action Component:	Not reported
Appeal Initiated Date:	Not reported
Appeal Resolution Date:	Not reported
Disposition Status Date:	Not reported
Disposition Status:	Not reported
Disposition Status Description:	Not reported
Consent/Final Order Sequence Number:	Not reported
Consent/Final Order Respondent Name:	Not reported
Consent/Final Order Lead Agency:	Not reported
Enforcement Type:	Not reported
Enforcement Responsible Person:	Not reported
Enforcement Responsible Sub-Organization:	Not reported
SEP Sequence Number:	Not reported
SEP Expenditure Amount:	Not reported
SEP Scheduled Completion Date:	Not reported
SEP Actual Date:	Not reported
SEP Defaulted Date:	Not reported
SEP Type:	Not reported
SEP Type Description:	Not reported
Proposed Amount:	Not reported
Final Monetary Amount:	Not reported
Paid Amount:	Not reported

Map ID
Direction
Distance
Elevation

MAP FINDINGS

Site

Database(s)

EDR ID Number
EPA ID Number

TELEDYNE INC TELEDYNE BATTERY (Continued)

1000201836

Final Count:	Not reported
Final Amount:	Not reported
Found Violation:	Yes
Agency Which Determined Violation:	State
Violation Short Description:	LDR - General
Date Violation was Determined:	19930415
Actual Return to Compliance Date:	19930507
Return to Compliance Qualifier:	Observed
Violation Responsible Agency:	State
Scheduled Compliance Date:	Not reported
Enforcement Identifier:	014
Date of Enforcement Action:	19930714
Enforcement Responsible Agency:	State
Enforcement Docket Number:	Not reported
Enforcement Attorney:	Not reported
Corrective Action Component:	No
Appeal Initiated Date:	Not reported
Appeal Resolution Date:	Not reported
Disposition Status Date:	Not reported
Disposition Status:	Not reported
Disposition Status Description:	Not reported
Consent/Final Order Sequence Number:	Not reported
Consent/Final Order Respondent Name:	Not reported
Consent/Final Order Lead Agency:	Not reported
Enforcement Type:	INITIAL 3008(A) COMPLIANCE
Enforcement Responsible Person:	R9STA
Enforcement Responsible Sub-Organization:	Not reported
SEP Sequence Number:	Not reported
SEP Expenditure Amount:	Not reported
SEP Scheduled Completion Date:	Not reported
SEP Actual Date:	Not reported
SEP Defaulted Date:	Not reported
SEP Type:	Not reported
SEP Type Description:	Not reported
Proposed Amount:	37725
Final Monetary Amount:	1000
Paid Amount:	1000
Final Count:	1
Final Amount:	1000
Found Violation:	Yes
Agency Which Determined Violation:	State
Violation Short Description:	LDR - General
Date Violation was Determined:	19881208
Actual Return to Compliance Date:	19890209
Return to Compliance Qualifier:	Observed
Violation Responsible Agency:	State
Scheduled Compliance Date:	19890222
Enforcement Identifier:	005
Date of Enforcement Action:	19890120
Enforcement Responsible Agency:	State
Enforcement Docket Number:	Not reported
Enforcement Attorney:	Not reported
Corrective Action Component:	No
Appeal Initiated Date:	Not reported
Appeal Resolution Date:	Not reported

Map ID
Direction
Distance
Elevation

MAP FINDINGS

Site

Database(s)

EDR ID Number
EPA ID Number

TELEDYNE INC TELEDYNE BATTERY (Continued)

1000201836

Disposition Status Date:	Not reported
Disposition Status:	Not reported
Disposition Status Description:	Not reported
Consent/Final Order Sequence Number:	Not reported
Consent/Final Order Respondent Name:	Not reported
Consent/Final Order Lead Agency:	Not reported
Enforcement Type:	WRITTEN INFORMAL
Enforcement Responsible Person:	R9STA
Enforcement Responsible Sub-Organization:	Not reported
SEP Sequence Number:	Not reported
SEP Expenditure Amount:	Not reported
SEP Scheduled Completion Date:	Not reported
SEP Actual Date:	Not reported
SEP Defaulted Date:	Not reported
SEP Type:	Not reported
SEP Type Description:	Not reported
Proposed Amount:	Not reported
Final Monetary Amount:	Not reported
Paid Amount:	Not reported
Final Count:	Not reported
Final Amount:	Not reported
Found Violation:	No
Agency Which Determined Violation:	Not reported
Violation Short Description:	Not reported
Date Violation was Determined:	Not reported
Actual Return to Compliance Date:	Not reported
Return to Compliance Qualifier:	Not reported
Violation Responsible Agency:	Not reported
Scheduled Compliance Date:	Not reported
Enforcement Identifier:	Not reported
Date of Enforcement Action:	Not reported
Enforcement Responsible Agency:	Not reported
Enforcement Docket Number:	Not reported
Enforcement Attorney:	Not reported
Corrective Action Component:	Not reported
Appeal Initiated Date:	Not reported
Appeal Resolution Date:	Not reported
Disposition Status Date:	Not reported
Disposition Status:	Not reported
Disposition Status Description:	Not reported
Consent/Final Order Sequence Number:	Not reported
Consent/Final Order Respondent Name:	Not reported
Consent/Final Order Lead Agency:	Not reported
Enforcement Type:	Not reported
Enforcement Responsible Person:	Not reported
Enforcement Responsible Sub-Organization:	Not reported
SEP Sequence Number:	Not reported
SEP Expenditure Amount:	Not reported
SEP Scheduled Completion Date:	Not reported
SEP Actual Date:	Not reported
SEP Defaulted Date:	Not reported
SEP Type:	Not reported
SEP Type Description:	Not reported
Proposed Amount:	Not reported
Final Monetary Amount:	Not reported
Paid Amount:	Not reported

Map ID
Direction
Distance
Elevation

MAP FINDINGS

Site

Database(s)

EDR ID Number
EPA ID Number

TELEDYNE INC TELEDYNE BATTERY (Continued)

1000201836

Final Count:	Not reported
Final Amount:	Not reported
Found Violation:	No
Agency Which Determined Violation:	Not reported
Violation Short Description:	Not reported
Date Violation was Determined:	Not reported
Actual Return to Compliance Date:	Not reported
Return to Compliance Qualifier:	Not reported
Violation Responsible Agency:	Not reported
Scheduled Compliance Date:	Not reported
Enforcement Identifier:	Not reported
Date of Enforcement Action:	Not reported
Enforcement Responsible Agency:	Not reported
Enforcement Docket Number:	Not reported
Enforcement Attorney:	Not reported
Corrective Action Component:	Not reported
Appeal Initiated Date:	Not reported
Appeal Resolution Date:	Not reported
Disposition Status Date:	Not reported
Disposition Status:	Not reported
Disposition Status Description:	Not reported
Consent/Final Order Sequence Number:	Not reported
Consent/Final Order Respondent Name:	Not reported
Consent/Final Order Lead Agency:	Not reported
Enforcement Type:	Not reported
Enforcement Responsible Person:	Not reported
Enforcement Responsible Sub-Organization:	Not reported
SEP Sequence Number:	Not reported
SEP Expenditure Amount:	Not reported
SEP Scheduled Completion Date:	Not reported
SEP Actual Date:	Not reported
SEP Defaulted Date:	Not reported
SEP Type:	Not reported
SEP Type Description:	Not reported
Proposed Amount:	Not reported
Final Monetary Amount:	Not reported
Paid Amount:	Not reported
Final Count:	Not reported
Final Amount:	Not reported
Found Violation:	No
Agency Which Determined Violation:	Not reported
Violation Short Description:	Not reported
Date Violation was Determined:	Not reported
Actual Return to Compliance Date:	Not reported
Return to Compliance Qualifier:	Not reported
Violation Responsible Agency:	Not reported
Scheduled Compliance Date:	Not reported
Enforcement Identifier:	Not reported
Date of Enforcement Action:	Not reported
Enforcement Responsible Agency:	Not reported
Enforcement Docket Number:	Not reported
Enforcement Attorney:	Not reported
Corrective Action Component:	Not reported
Appeal Initiated Date:	Not reported
Appeal Resolution Date:	Not reported

Map ID
Direction
Distance
Elevation

MAP FINDINGS

Site

Database(s)

EDR ID Number
EPA ID Number

TELEDYNE INC TELEDYNE BATTERY (Continued)

1000201836

Disposition Status Date:	Not reported
Disposition Status:	Not reported
Disposition Status Description:	Not reported
Consent/Final Order Sequence Number:	Not reported
Consent/Final Order Respondent Name:	Not reported
Consent/Final Order Lead Agency:	Not reported
Enforcement Type:	Not reported
Enforcement Responsible Person:	Not reported
Enforcement Responsible Sub-Organization:	Not reported
SEP Sequence Number:	Not reported
SEP Expenditure Amount:	Not reported
SEP Scheduled Completion Date:	Not reported
SEP Actual Date:	Not reported
SEP Defaulted Date:	Not reported
SEP Type:	Not reported
SEP Type Description:	Not reported
Proposed Amount:	Not reported
Final Monetary Amount:	Not reported
Paid Amount:	Not reported
Final Count:	Not reported
Final Amount:	Not reported
Found Violation:	Yes
Agency Which Determined Violation:	State
Violation Short Description:	Generators - Records/Reporting
Date Violation was Determined:	20180509
Actual Return to Compliance Date:	20180606
Return to Compliance Qualifier:	Documented
Violation Responsible Agency:	State
Scheduled Compliance Date:	Not reported
Enforcement Identifier:	Not reported
Date of Enforcement Action:	Not reported
Enforcement Responsible Agency:	Not reported
Enforcement Docket Number:	Not reported
Enforcement Attorney:	Not reported
Corrective Action Component:	Not reported
Appeal Initiated Date:	Not reported
Appeal Resolution Date:	Not reported
Disposition Status Date:	Not reported
Disposition Status:	Not reported
Disposition Status Description:	Not reported
Consent/Final Order Sequence Number:	Not reported
Consent/Final Order Respondent Name:	Not reported
Consent/Final Order Lead Agency:	Not reported
Enforcement Type:	Not reported
Enforcement Responsible Person:	Not reported
Enforcement Responsible Sub-Organization:	Not reported
SEP Sequence Number:	Not reported
SEP Expenditure Amount:	Not reported
SEP Scheduled Completion Date:	Not reported
SEP Actual Date:	Not reported
SEP Defaulted Date:	Not reported
SEP Type:	Not reported
SEP Type Description:	Not reported
Proposed Amount:	Not reported
Final Monetary Amount:	Not reported
Paid Amount:	Not reported

Map ID
Direction
Distance
Elevation

MAP FINDINGS

Site

Database(s)

EDR ID Number
EPA ID Number

TELEDYNE INC TELEDYNE BATTERY (Continued)

1000201836

Final Count:	Not reported
Final Amount:	Not reported
Found Violation:	Yes
Agency Which Determined Violation:	State
Violation Short Description:	TSD - General
Date Violation was Determined:	19911121
Actual Return to Compliance Date:	19930913
Return to Compliance Qualifier:	Observed
Violation Responsible Agency:	State
Scheduled Compliance Date:	Not reported
Enforcement Identifier:	009
Date of Enforcement Action:	19911121
Enforcement Responsible Agency:	State
Enforcement Docket Number:	Not reported
Enforcement Attorney:	H
Corrective Action Component:	No
Appeal Initiated Date:	Not reported
Appeal Resolution Date:	Not reported
Disposition Status Date:	Not reported
Disposition Status:	Not reported
Disposition Status Description:	Not reported
Consent/Final Order Sequence Number:	Not reported
Consent/Final Order Respondent Name:	Not reported
Consent/Final Order Lead Agency:	Not reported
Enforcement Type:	WRITTEN INFORMAL
Enforcement Responsible Person:	R9STA
Enforcement Responsible Sub-Organization:	Not reported
SEP Sequence Number:	Not reported
SEP Expenditure Amount:	Not reported
SEP Scheduled Completion Date:	Not reported
SEP Actual Date:	Not reported
SEP Defaulted Date:	Not reported
SEP Type:	Not reported
SEP Type Description:	Not reported
Proposed Amount:	Not reported
Final Monetary Amount:	Not reported
Paid Amount:	Not reported
Final Count:	Not reported
Final Amount:	Not reported
Found Violation:	Yes
Agency Which Determined Violation:	State
Violation Short Description:	TSD - Financial Requirements
Date Violation was Determined:	19940804
Actual Return to Compliance Date:	19940929
Return to Compliance Qualifier:	Observed
Violation Responsible Agency:	State
Scheduled Compliance Date:	Not reported
Enforcement Identifier:	015
Date of Enforcement Action:	19940804
Enforcement Responsible Agency:	State
Enforcement Docket Number:	Not reported
Enforcement Attorney:	Not reported
Corrective Action Component:	No
Appeal Initiated Date:	Not reported
Appeal Resolution Date:	Not reported

Map ID
Direction
Distance
Elevation

MAP FINDINGS

Site

Database(s)

EDR ID Number
EPA ID Number

TELEDYNE INC TELEDYNE BATTERY (Continued)

1000201836

Disposition Status Date:	Not reported
Disposition Status:	Not reported
Disposition Status Description:	Not reported
Consent/Final Order Sequence Number:	Not reported
Consent/Final Order Respondent Name:	Not reported
Consent/Final Order Lead Agency:	Not reported
Enforcement Type:	WRITTEN INFORMAL
Enforcement Responsible Person:	R9STA
Enforcement Responsible Sub-Organization:	Not reported
SEP Sequence Number:	Not reported
SEP Expenditure Amount:	Not reported
SEP Scheduled Completion Date:	Not reported
SEP Actual Date:	Not reported
SEP Defaulted Date:	Not reported
SEP Type:	Not reported
SEP Type Description:	Not reported
Proposed Amount:	Not reported
Final Monetary Amount:	Not reported
Paid Amount:	Not reported
Final Count:	Not reported
Final Amount:	Not reported
Found Violation:	Yes
Agency Which Determined Violation:	State
Violation Short Description:	TSD - Financial Requirements
Date Violation was Determined:	19920706
Actual Return to Compliance Date:	19931207
Return to Compliance Qualifier:	Observed
Violation Responsible Agency:	State
Scheduled Compliance Date:	Not reported
Enforcement Identifier:	Not reported
Date of Enforcement Action:	Not reported
Enforcement Responsible Agency:	Not reported
Enforcement Docket Number:	Not reported
Enforcement Attorney:	Not reported
Corrective Action Component:	Not reported
Appeal Initiated Date:	Not reported
Appeal Resolution Date:	Not reported
Disposition Status Date:	Not reported
Disposition Status:	Not reported
Disposition Status Description:	Not reported
Consent/Final Order Sequence Number:	Not reported
Consent/Final Order Respondent Name:	Not reported
Consent/Final Order Lead Agency:	Not reported
Enforcement Type:	Not reported
Enforcement Responsible Person:	Not reported
Enforcement Responsible Sub-Organization:	Not reported
SEP Sequence Number:	Not reported
SEP Expenditure Amount:	Not reported
SEP Scheduled Completion Date:	Not reported
SEP Actual Date:	Not reported
SEP Defaulted Date:	Not reported
SEP Type:	Not reported
SEP Type Description:	Not reported
Proposed Amount:	Not reported
Final Monetary Amount:	Not reported
Paid Amount:	Not reported

Map ID
Direction
Distance
Elevation

MAP FINDINGS

Site

Database(s)

EDR ID Number
EPA ID Number

TELEDYNE INC TELEDYNE BATTERY (Continued)

1000201836

Final Count:	Not reported
Final Amount:	Not reported
Found Violation:	Yes
Agency Which Determined Violation:	State
Violation Short Description:	TSD IS-Ground-Water Monitoring
Date Violation was Determined:	19890112
Actual Return to Compliance Date:	19900227
Return to Compliance Qualifier:	Observed
Violation Responsible Agency:	State
Scheduled Compliance Date:	Not reported
Enforcement Identifier:	006
Date of Enforcement Action:	19890525
Enforcement Responsible Agency:	State
Enforcement Docket Number:	Not reported
Enforcement Attorney:	Not reported
Corrective Action Component:	No
Appeal Initiated Date:	Not reported
Appeal Resolution Date:	Not reported
Disposition Status Date:	Not reported
Disposition Status:	Not reported
Disposition Status Description:	Not reported
Consent/Final Order Sequence Number:	Not reported
Consent/Final Order Respondent Name:	Not reported
Consent/Final Order Lead Agency:	Not reported
Enforcement Type:	INITIAL 3008(A) COMPLIANCE
Enforcement Responsible Person:	R9STA
Enforcement Responsible Sub-Organization:	Not reported
SEP Sequence Number:	Not reported
SEP Expenditure Amount:	Not reported
SEP Scheduled Completion Date:	Not reported
SEP Actual Date:	Not reported
SEP Defaulted Date:	Not reported
SEP Type:	Not reported
SEP Type Description:	Not reported
Proposed Amount:	70000
Final Monetary Amount:	70000
Paid Amount:	Not reported
Final Count:	1
Final Amount:	70000
Evaluation Action Summary:	
Evaluation Date:	20180509
Evaluation Responsible Agency:	State
Found Violation:	Yes
Evaluation Type Description:	COMPLIANCE EVALUATION INSPECTION ON-SITE
Evaluation Responsible Person Identifier:	Not reported
Evaluation Responsible Sub-Organization:	Not reported
Actual Return to Compliance Date:	20180606
Scheduled Compliance Date:	Not reported
Date of Request:	Not reported
Date Response Received:	Not reported
Request Agency:	Not reported
Former Citation:	Not reported
Evaluation Date:	20190402
Evaluation Responsible Agency:	State

Map ID
Direction
Distance
Elevation

MAP FINDINGS

Site

Database(s)

EDR ID Number
EPA ID Number

TELEDYNE INC TELEDYNE BATTERY (Continued)

1000201836

Found Violation:	No
Evaluation Type Description:	COMPLIANCE EVALUATION INSPECTION ON-SITE
Evaluation Responsible Person Identifier:	Not reported
Evaluation Responsible Sub-Organization:	Not reported
Actual Return to Compliance Date:	Not reported
Scheduled Compliance Date:	Not reported
Date of Request:	Not reported
Date Response Received:	Not reported
Request Agency:	Not reported
Former Citation:	Not reported
Evaluation Date:	19940913
Evaluation Responsible Agency:	State Contractor/Grantee
Found Violation:	No
Evaluation Type Description:	COMPLIANCE EVALUATION INSPECTION ON-SITE
Evaluation Responsible Person Identifier:	R9STA
Evaluation Responsible Sub-Organization:	Not reported
Actual Return to Compliance Date:	Not reported
Scheduled Compliance Date:	Not reported
Date of Request:	Not reported
Date Response Received:	Not reported
Request Agency:	Not reported
Former Citation:	Not reported
Evaluation Date:	19911011
Evaluation Responsible Agency:	State
Found Violation:	Yes
Evaluation Type Description:	COMPLIANCE EVALUATION INSPECTION ON-SITE
Evaluation Responsible Person Identifier:	R9STA
Evaluation Responsible Sub-Organization:	Not reported
Actual Return to Compliance Date:	19930913
Scheduled Compliance Date:	Not reported
Date of Request:	Not reported
Date Response Received:	Not reported
Request Agency:	Not reported
Former Citation:	Not reported
Evaluation Date:	19911011
Evaluation Responsible Agency:	State
Found Violation:	Yes
Evaluation Type Description:	COMPLIANCE EVALUATION INSPECTION ON-SITE
Evaluation Responsible Person Identifier:	R9STA
Evaluation Responsible Sub-Organization:	Not reported
Actual Return to Compliance Date:	19930913
Scheduled Compliance Date:	Not reported
Date of Request:	Not reported
Date Response Received:	Not reported
Request Agency:	Not reported
Former Citation:	Not reported
Evaluation Date:	19890112
Evaluation Responsible Agency:	State
Found Violation:	Yes
Evaluation Type Description:	GROUNDWATER MONITORING EVALUATION
Evaluation Responsible Person Identifier:	R9STA
Evaluation Responsible Sub-Organization:	Not reported
Actual Return to Compliance Date:	19900227

Map ID
Direction
Distance
Elevation

MAP FINDINGS

Site

Database(s)

EDR ID Number
EPA ID Number

TELEDYNE INC TELEDYNE BATTERY (Continued)

1000201836

Scheduled Compliance Date: Not reported
Date of Request: Not reported
Date Response Received: Not reported
Request Agency: Not reported
Former Citation: Not reported

Evaluation Date: 19920626
Evaluation Responsible Agency: State
Found Violation: Yes
Evaluation Type Description: FINANCIAL RECORD REVIEW
Evaluation Responsible Person Identifier: R9STA
Evaluation Responsible Sub-Organization: Not reported
Actual Return to Compliance Date: 19930311
Scheduled Compliance Date: Not reported
Date of Request: Not reported
Date Response Received: Not reported
Request Agency: Not reported
Former Citation: Not reported

Evaluation Date: 19911011
Evaluation Responsible Agency: State
Found Violation: Yes
Evaluation Type Description: COMPLIANCE EVALUATION INSPECTION ON-SITE
Evaluation Responsible Person Identifier: R9STA
Evaluation Responsible Sub-Organization: Not reported
Actual Return to Compliance Date: 19930913
Scheduled Compliance Date: Not reported
Date of Request: Not reported
Date Response Received: Not reported
Request Agency: Not reported
Former Citation: Not reported

Evaluation Date: 20101006
Evaluation Responsible Agency: EPA
Found Violation: Yes
Evaluation Type Description: COMPLIANCE EVALUATION INSPECTION ON-SITE
Evaluation Responsible Person Identifier: CSEIT
Evaluation Responsible Sub-Organization: Not reported
Actual Return to Compliance Date: 20110110
Scheduled Compliance Date: Not reported
Date of Request: Not reported
Date Response Received: Not reported
Request Agency: Not reported
Former Citation: Not reported

Evaluation Date: 19881208
Evaluation Responsible Agency: State
Found Violation: Yes
Evaluation Type Description: COMPLIANCE EVALUATION INSPECTION ON-SITE
Evaluation Responsible Person Identifier: R9STA
Evaluation Responsible Sub-Organization: Not reported
Actual Return to Compliance Date: 19890209
Scheduled Compliance Date: 19890222
Date of Request: Not reported
Date Response Received: Not reported
Request Agency: Not reported
Former Citation: Not reported

Map ID
Direction
Distance
Elevation

MAP FINDINGS

Site

Database(s)

EDR ID Number
EPA ID Number

TELEDYNE INC TELEDYNE BATTERY (Continued)

1000201836

Evaluation Date: 19911011
Evaluation Responsible Agency: State
Found Violation: Yes
Evaluation Type Description: COMPLIANCE EVALUATION INSPECTION ON-SITE
Evaluation Responsible Person Identifier: R9STA
Evaluation Responsible Sub-Organization: Not reported
Actual Return to Compliance Date: 19930913
Scheduled Compliance Date: Not reported
Date of Request: Not reported
Date Response Received: Not reported
Request Agency: Not reported
Former Citation: Not reported

Evaluation Date: 19911011
Evaluation Responsible Agency: State
Found Violation: Yes
Evaluation Type Description: COMPLIANCE EVALUATION INSPECTION ON-SITE
Evaluation Responsible Person Identifier: R9STA
Evaluation Responsible Sub-Organization: Not reported
Actual Return to Compliance Date: 19930913
Scheduled Compliance Date: Not reported
Date of Request: Not reported
Date Response Received: Not reported
Request Agency: Not reported
Former Citation: Not reported

Evaluation Date: 19930301
Evaluation Responsible Agency: State
Found Violation: Yes
Evaluation Type Description: COMPLIANCE EVALUATION INSPECTION ON-SITE
Evaluation Responsible Person Identifier: R9STA
Evaluation Responsible Sub-Organization: Not reported
Actual Return to Compliance Date: 19930507
Scheduled Compliance Date: Not reported
Date of Request: Not reported
Date Response Received: Not reported
Request Agency: Not reported
Former Citation: Not reported

Evaluation Date: 19871120
Evaluation Responsible Agency: State
Found Violation: Yes
Evaluation Type Description: FINANCIAL RECORD REVIEW
Evaluation Responsible Person Identifier: R9STA
Evaluation Responsible Sub-Organization: Not reported
Actual Return to Compliance Date: 19881108
Scheduled Compliance Date: Not reported
Date of Request: Not reported
Date Response Received: Not reported
Request Agency: Not reported
Former Citation: Not reported

Evaluation Date: 19881208
Evaluation Responsible Agency: State
Found Violation: Yes
Evaluation Type Description: COMPLIANCE EVALUATION INSPECTION ON-SITE
Evaluation Responsible Person Identifier: R9STA

Map ID
Direction
Distance
Elevation

MAP FINDINGS

Site

Database(s)

EDR ID Number
EPA ID Number

TELEDYNE INC TELEDYNE BATTERY (Continued)

1000201836

Evaluation Responsible Sub-Organization:	Not reported
Actual Return to Compliance Date:	19890209
Scheduled Compliance Date:	19890222
Date of Request:	Not reported
Date Response Received:	Not reported
Request Agency:	Not reported
Former Citation:	Not reported
Evaluation Date:	19870930
Evaluation Responsible Agency:	State
Found Violation:	No
Evaluation Type Description:	FINANCIAL RECORD REVIEW
Evaluation Responsible Person Identifier:	R9STA
Evaluation Responsible Sub-Organization:	Not reported
Actual Return to Compliance Date:	Not reported
Scheduled Compliance Date:	Not reported
Date of Request:	Not reported
Date Response Received:	Not reported
Request Agency:	Not reported
Former Citation:	Not reported
Evaluation Date:	19920326
Evaluation Responsible Agency:	State
Found Violation:	Yes
Evaluation Type Description:	OPERATION AND MAINTENANCE INSPECTION
Evaluation Responsible Person Identifier:	R9STA
Evaluation Responsible Sub-Organization:	Not reported
Actual Return to Compliance Date:	19931207
Scheduled Compliance Date:	Not reported
Date of Request:	Not reported
Date Response Received:	Not reported
Request Agency:	Not reported
Former Citation:	Not reported
Evaluation Date:	19901108
Evaluation Responsible Agency:	State
Found Violation:	Yes
Evaluation Type Description:	COMPLIANCE EVALUATION INSPECTION ON-SITE
Evaluation Responsible Person Identifier:	R9STA
Evaluation Responsible Sub-Organization:	Not reported
Actual Return to Compliance Date:	19910131
Scheduled Compliance Date:	19910123
Date of Request:	Not reported
Date Response Received:	Not reported
Request Agency:	Not reported
Former Citation:	Not reported
Evaluation Date:	19880816
Evaluation Responsible Agency:	State
Found Violation:	No
Evaluation Type Description:	COMPLIANCE EVALUATION INSPECTION ON-SITE
Evaluation Responsible Person Identifier:	R9STA
Evaluation Responsible Sub-Organization:	Not reported
Actual Return to Compliance Date:	Not reported
Scheduled Compliance Date:	Not reported
Date of Request:	Not reported
Date Response Received:	Not reported

Map ID
Direction
Distance
Elevation

MAP FINDINGS

Site

Database(s)

EDR ID Number
EPA ID Number

TELEDYNE INC TELEDYNE BATTERY (Continued)

1000201836

Request Agency:	Not reported
Former Citation:	Not reported
Evaluation Date:	20101006
Evaluation Responsible Agency:	EPA
Found Violation:	Yes
Evaluation Type Description:	COMPLIANCE EVALUATION INSPECTION ON-SITE
Evaluation Responsible Person Identifier:	CSEIT
Evaluation Responsible Sub-Organization:	Not reported
Actual Return to Compliance Date:	20110110
Scheduled Compliance Date:	Not reported
Date of Request:	Not reported
Date Response Received:	Not reported
Request Agency:	Not reported
Former Citation:	Not reported
Evaluation Date:	19911011
Evaluation Responsible Agency:	State
Found Violation:	Yes
Evaluation Type Description:	COMPLIANCE EVALUATION INSPECTION ON-SITE
Evaluation Responsible Person Identifier:	R9STA
Evaluation Responsible Sub-Organization:	Not reported
Actual Return to Compliance Date:	19930913
Scheduled Compliance Date:	Not reported
Date of Request:	Not reported
Date Response Received:	Not reported
Request Agency:	Not reported
Former Citation:	Not reported
Evaluation Date:	19891130
Evaluation Responsible Agency:	State
Found Violation:	Yes
Evaluation Type Description:	COMPLIANCE EVALUATION INSPECTION ON-SITE
Evaluation Responsible Person Identifier:	R9STA
Evaluation Responsible Sub-Organization:	Not reported
Actual Return to Compliance Date:	19900202
Scheduled Compliance Date:	19900213
Date of Request:	Not reported
Date Response Received:	Not reported
Request Agency:	Not reported
Former Citation:	Not reported
Evaluation Date:	19901005
Evaluation Responsible Agency:	State
Found Violation:	No
Evaluation Type Description:	FINANCIAL RECORD REVIEW
Evaluation Responsible Person Identifier:	R9STA
Evaluation Responsible Sub-Organization:	Not reported
Actual Return to Compliance Date:	Not reported
Scheduled Compliance Date:	Not reported
Date of Request:	Not reported
Date Response Received:	Not reported
Request Agency:	Not reported
Former Citation:	Not reported
Evaluation Date:	19891128
Evaluation Responsible Agency:	State

Map ID
Direction
Distance
Elevation

MAP FINDINGS

Site

Database(s)

EDR ID Number
EPA ID Number

TELEDYNE INC TELEDYNE BATTERY (Continued)

1000201836

Found Violation:	No
Evaluation Type Description:	FINANCIAL RECORD REVIEW
Evaluation Responsible Person Identifier:	R9STA
Evaluation Responsible Sub-Organization:	Not reported
Actual Return to Compliance Date:	Not reported
Scheduled Compliance Date:	Not reported
Date of Request:	Not reported
Date Response Received:	Not reported
Request Agency:	Not reported
Former Citation:	Not reported
Evaluation Date:	19871120
Evaluation Responsible Agency:	State
Found Violation:	Yes
Evaluation Type Description:	FINANCIAL RECORD REVIEW
Evaluation Responsible Person Identifier:	R9STA
Evaluation Responsible Sub-Organization:	Not reported
Actual Return to Compliance Date:	19881108
Scheduled Compliance Date:	Not reported
Date of Request:	Not reported
Date Response Received:	Not reported
Request Agency:	Not reported
Former Citation:	Not reported
Evaluation Date:	19950929
Evaluation Responsible Agency:	State
Found Violation:	No
Evaluation Type Description:	COMPLIANCE EVALUATION INSPECTION ON-SITE
Evaluation Responsible Person Identifier:	R9STA
Evaluation Responsible Sub-Organization:	Not reported
Actual Return to Compliance Date:	Not reported
Scheduled Compliance Date:	Not reported
Date of Request:	Not reported
Date Response Received:	Not reported
Request Agency:	Not reported
Former Citation:	Not reported
Evaluation Date:	19911011
Evaluation Responsible Agency:	State
Found Violation:	Yes
Evaluation Type Description:	COMPLIANCE EVALUATION INSPECTION ON-SITE
Evaluation Responsible Person Identifier:	R9STA
Evaluation Responsible Sub-Organization:	Not reported
Actual Return to Compliance Date:	19930913
Scheduled Compliance Date:	Not reported
Date of Request:	Not reported
Date Response Received:	Not reported
Request Agency:	Not reported
Former Citation:	Not reported
Evaluation Date:	19920310
Evaluation Responsible Agency:	EPA Contractor/Grantee
Found Violation:	Yes
Evaluation Type Description:	FINANCIAL RECORD REVIEW
Evaluation Responsible Person Identifier:	R9EPA
Evaluation Responsible Sub-Organization:	Not reported
Actual Return to Compliance Date:	19930311

Map ID
Direction
Distance
Elevation

MAP FINDINGS

Site

Database(s)

EDR ID Number
EPA ID Number

TELEDYNE INC TELEDYNE BATTERY (Continued)

1000201836

Scheduled Compliance Date: Not reported
Date of Request: Not reported
Date Response Received: Not reported
Request Agency: Not reported
Former Citation: Not reported

Evaluation Date: 19911011
Evaluation Responsible Agency: State
Found Violation: Yes
Evaluation Type Description: COMPLIANCE EVALUATION INSPECTION ON-SITE
Evaluation Responsible Person Identifier: R9STA
Evaluation Responsible Sub-Organization: Not reported
Actual Return to Compliance Date: 19930913
Scheduled Compliance Date: Not reported
Date of Request: Not reported
Date Response Received: Not reported
Request Agency: Not reported
Former Citation: Not reported

Evaluation Date: 19871001
Evaluation Responsible Agency: State
Found Violation: Yes
Evaluation Type Description: COMPLIANCE EVALUATION INSPECTION ON-SITE
Evaluation Responsible Person Identifier: R9STA
Evaluation Responsible Sub-Organization: Not reported
Actual Return to Compliance Date: 19871019
Scheduled Compliance Date: 19871015
Date of Request: Not reported
Date Response Received: Not reported
Request Agency: Not reported
Former Citation: Not reported

Evaluation Date: 19871120
Evaluation Responsible Agency: State
Found Violation: Yes
Evaluation Type Description: FINANCIAL RECORD REVIEW
Evaluation Responsible Person Identifier: R9STA
Evaluation Responsible Sub-Organization: Not reported
Actual Return to Compliance Date: 19881108
Scheduled Compliance Date: Not reported
Date of Request: Not reported
Date Response Received: Not reported
Request Agency: Not reported
Former Citation: Not reported

Evaluation Date: 19911011
Evaluation Responsible Agency: State
Found Violation: Yes
Evaluation Type Description: COMPLIANCE EVALUATION INSPECTION ON-SITE
Evaluation Responsible Person Identifier: R9STA
Evaluation Responsible Sub-Organization: Not reported
Actual Return to Compliance Date: 19930913
Scheduled Compliance Date: Not reported
Date of Request: Not reported
Date Response Received: Not reported
Request Agency: Not reported
Former Citation: Not reported

Map ID
Direction
Distance
Elevation

MAP FINDINGS

Site

Database(s)

EDR ID Number
EPA ID Number

TELEDYNE INC TELEDYNE BATTERY (Continued)

1000201836

Evaluation Date: 19940429
Evaluation Responsible Agency: State
Found Violation: No
Evaluation Type Description: COMPLIANCE EVALUATION INSPECTION ON-SITE
Evaluation Responsible Person Identifier: R9STA
Evaluation Responsible Sub-Organization: Not reported
Actual Return to Compliance Date: Not reported
Scheduled Compliance Date: Not reported
Date of Request: Not reported
Date Response Received: Not reported
Request Agency: Not reported
Former Citation: Not reported

Evaluation Date: 19930301
Evaluation Responsible Agency: State
Found Violation: Yes
Evaluation Type Description: COMPLIANCE EVALUATION INSPECTION ON-SITE
Evaluation Responsible Person Identifier: R9STA
Evaluation Responsible Sub-Organization: Not reported
Actual Return to Compliance Date: 19930507
Scheduled Compliance Date: Not reported
Date of Request: Not reported
Date Response Received: Not reported
Request Agency: Not reported
Former Citation: Not reported

Evaluation Date: 19881208
Evaluation Responsible Agency: State
Found Violation: Yes
Evaluation Type Description: COMPLIANCE EVALUATION INSPECTION ON-SITE
Evaluation Responsible Person Identifier: R9STA
Evaluation Responsible Sub-Organization: Not reported
Actual Return to Compliance Date: 19890209
Scheduled Compliance Date: 19890222
Date of Request: Not reported
Date Response Received: Not reported
Request Agency: Not reported
Former Citation: Not reported

Evaluation Date: 19990105
Evaluation Responsible Agency: State
Found Violation: No
Evaluation Type Description: COMPLIANCE EVALUATION INSPECTION ON-SITE
Evaluation Responsible Person Identifier: Not reported
Evaluation Responsible Sub-Organization: Not reported
Actual Return to Compliance Date: Not reported
Scheduled Compliance Date: Not reported
Date of Request: Not reported
Date Response Received: Not reported
Request Agency: Not reported
Former Citation: Not reported

Evaluation Date: 19881201
Evaluation Responsible Agency: State
Found Violation: No
Evaluation Type Description: FINANCIAL RECORD REVIEW
Evaluation Responsible Person Identifier: R9STA

Map ID
Direction
Distance
Elevation

MAP FINDINGS

Site

Database(s)

EDR ID Number
EPA ID Number

TELEDYNE INC TELEDYNE BATTERY (Continued)

1000201836

Evaluation Responsible Sub-Organization:	Not reported
Actual Return to Compliance Date:	Not reported
Scheduled Compliance Date:	Not reported
Date of Request:	Not reported
Date Response Received:	Not reported
Request Agency:	Not reported
Former Citation:	Not reported
Evaluation Date:	20161031
Evaluation Responsible Agency:	State
Found Violation:	No
Evaluation Type Description:	COMPLIANCE EVALUATION INSPECTION ON-SITE
Evaluation Responsible Person Identifier:	Not reported
Evaluation Responsible Sub-Organization:	Not reported
Actual Return to Compliance Date:	Not reported
Scheduled Compliance Date:	Not reported
Date of Request:	Not reported
Date Response Received:	Not reported
Request Agency:	Not reported
Former Citation:	Not reported
Evaluation Date:	20180509
Evaluation Responsible Agency:	State
Found Violation:	Yes
Evaluation Type Description:	COMPLIANCE EVALUATION INSPECTION ON-SITE
Evaluation Responsible Person Identifier:	Not reported
Evaluation Responsible Sub-Organization:	Not reported
Actual Return to Compliance Date:	20180606
Scheduled Compliance Date:	Not reported
Date of Request:	Not reported
Date Response Received:	Not reported
Request Agency:	Not reported
Former Citation:	Not reported
Evaluation Date:	19911011
Evaluation Responsible Agency:	State
Found Violation:	Yes
Evaluation Type Description:	COMPLIANCE EVALUATION INSPECTION ON-SITE
Evaluation Responsible Person Identifier:	R9STA
Evaluation Responsible Sub-Organization:	Not reported
Actual Return to Compliance Date:	19930913
Scheduled Compliance Date:	Not reported
Date of Request:	Not reported
Date Response Received:	Not reported
Request Agency:	Not reported
Former Citation:	Not reported
Evaluation Date:	19940804
Evaluation Responsible Agency:	State
Found Violation:	Yes
Evaluation Type Description:	COMPLIANCE EVALUATION INSPECTION ON-SITE
Evaluation Responsible Person Identifier:	R9STA
Evaluation Responsible Sub-Organization:	Not reported
Actual Return to Compliance Date:	19940929
Scheduled Compliance Date:	Not reported
Date of Request:	Not reported
Date Response Received:	Not reported

Map ID
Direction
Distance
Elevation

MAP FINDINGS

Site

Database(s)

EDR ID Number
EPA ID Number

TELEDYNE INC TELEDYNE BATTERY (Continued)

1000201836

Request Agency:	Not reported
Former Citation:	Not reported
Evaluation Date:	19920326
Evaluation Responsible Agency:	State
Found Violation:	Yes
Evaluation Type Description:	OPERATION AND MAINTENANCE INSPECTION
Evaluation Responsible Person Identifier:	R9STA
Evaluation Responsible Sub-Organization:	Not reported
Actual Return to Compliance Date:	19931207
Scheduled Compliance Date:	Not reported
Date of Request:	Not reported
Date Response Received:	Not reported
Request Agency:	Not reported
Former Citation:	Not reported
Evaluation Date:	19890112
Evaluation Responsible Agency:	State
Found Violation:	Yes
Evaluation Type Description:	GROUNDWATER MONITORING EVALUATION
Evaluation Responsible Person Identifier:	R9STA
Evaluation Responsible Sub-Organization:	Not reported
Actual Return to Compliance Date:	19900227
Scheduled Compliance Date:	Not reported
Date of Request:	Not reported
Date Response Received:	Not reported
Request Agency:	Not reported
Former Citation:	Not reported

Map ID
 Direction
 Distance
 Elevation

MAP FINDINGS

Site

Database(s)

EDR ID Number
 EPA ID Number

TELEDYNE INC TELEDYNE BATTERY (Continued)

1000201836

RCRA-LQG:

Date Form Received by Agency:	20200211
Handler Name:	TELEDYNE BATTERY PRODUCTS
Handler Address:	840 W. BROCKTON
Handler City,State,Zip:	REDLANDS, CA 92374-2902
EPA ID:	CAD008386641
Contact Name:	EDWIN RODRIGUEZ
Contact Address:	W BROCKTON AVE
Contact City,State,Zip:	REDLANDS, CA 92374
Contact Telephone:	909-712-4181 x4181
Contact Fax:	Not reported
Contact Email:	EDWIN.RODRIGUEZ@TELEDYNE.COM
Contact Title:	EHS TECH
EPA Region:	09
Land Type:	Private
Federal Waste Generator Description:	Large Quantity Generator
Non-Notifier:	Not reported
Biennial Report Cycle:	Not reported
Accessibility:	Not reported
Active Site Indicator:	Handler Activities, Corrective Action Activities
State District Owner:	Not reported
State District:	Not reported
Mailing Address:	WEST BROCKTON AVE
Mailing City,State,Zip:	REDLANDS, CA 92374
Owner Name:	TELEDYNE TECHNOLOGIES INC, DBA TELEDYNE BATTERY PR
Owner Type:	Private
Operator Name:	TELEDYNE BATTERY PRODUCTS
Operator Type:	Private
Short-Term Generator Activity:	No
Importer Activity:	No
Mixed Waste Generator:	No
Transporter Activity:	No
Transfer Facility Activity:	No
Recycler Activity with Storage:	Yes
Small Quantity On-Site Burner Exemption:	No
Smelting Melting and Refining Furnace Exemption:	No
Underground Injection Control:	No
Off-Site Waste Receipt:	No
Universal Waste Indicator:	No
Universal Waste Destination Facility:	No
Federal Universal Waste:	No
Active Site Fed-Reg Treatment Storage and Disposal Facility:	Not reported
Active Site Converter Treatment storage and Disposal Facility:	Not reported
Active Site State-Reg Treatment Storage and Disposal Facility:	Not reported
Active Site State-Reg Handler:	---
Federal Facility Indicator:	Not reported
Hazardous Secondary Material Indicator:	N
Sub-Part K Indicator:	Not reported
Commercial TSD Indicator:	No
Treatment Storage and Disposal Type:	Land Disposal, Storage
2018 GPRA Permit Baseline:	Not on the Baseline
2018 GPRA Renewals Baseline:	Not on the Baseline
Permit Renewals Workload Universe:	Not reported
Permit Workload Universe:	Not reported
Permit Progress Universe:	Land Disposal, Storage
Post-Closure Workload Universe:	Not reported
Closure Workload Universe:	Not reported

Map ID
Direction
Distance
Elevation

MAP FINDINGS

Site

Database(s)

EDR ID Number
EPA ID Number

TELEDYNE INC TELEDYNE BATTERY (Continued)

1000201836

202 GPRA Corrective Action Baseline:	Yes
Corrective Action Workload Universe:	Yes
Subject to Corrective Action Universe:	Yes
Non-TSDFs Where RCRA CA has Been Imposed Universe:	No
TSDFs Potentially Subject to CA Under 3004 (u)/(v) Universe:	No
TSDFs Only Subject to CA under Discretionary Auth Universe:	Yes
Corrective Action Priority Ranking:	No NCAPS ranking
Environmental Control Indicator:	No
Institutional Control Indicator:	No
Human Exposure Controls Indicator:	Yes
Groundwater Controls Indicator:	Yes
Operating TSDF Universe:	Not reported
Full Enforcement Universe:	Not reported
Significant Non-Complier Universe:	No
Unaddressed Significant Non-Complier Universe:	No
Addressed Significant Non-Complier Universe:	No
Significant Non-Complier With a Compliance Schedule Universe:	No
Financial Assurance Required:	Not reported
Handler Date of Last Change:	20200211
Recognized Trader-Importer:	No
Recognized Trader-Exporter:	No
Importer of Spent Lead Acid Batteries:	No
Exporter of Spent Lead Acid Batteries:	No
Recycler Activity Without Storage:	No
Manifest Broker:	No
Sub-Part P Indicator:	No

Biennial: List of Years

Year: 2019

Click Here for Biennial Reporting System Data:
Year: 2017

Click Here for Biennial Reporting System Data:
Year: 2015

Click Here for Biennial Reporting System Data:
Year: 2013

Click Here for Biennial Reporting System Data:
Year: 2011

Click Here for Biennial Reporting System Data:
Year: 2009

Click Here for Biennial Reporting System Data:
Year: 2007

Click Here for Biennial Reporting System Data:
Year: 2005

Click Here for Biennial Reporting System Data:
Year: 2003

Click Here for Biennial Reporting System Data:
Year: 2001

Map ID
Direction
Distance
Elevation

MAP FINDINGS

Site

Database(s)

EDR ID Number
EPA ID Number

TELEDYNE INC TELEDYNE BATTERY (Continued)

1000201836

[Click Here for Biennial Reporting System Data:](#)

Hazardous Waste Summary:

Waste Code:	D000
Waste Description:	Not Defined
Waste Code:	D002
Waste Description:	CORROSIVE WASTE
Waste Code:	D006
Waste Description:	CADMIUM
Waste Code:	D007
Waste Description:	CHROMIUM
Waste Code:	D008
Waste Description:	LEAD
Waste Code:	D018
Waste Description:	BENZENE

Handler - Owner Operator:

Owner/Operator Indicator:	Owner
Owner/Operator Name:	TELEDYNE TECHNOLOGIES INC.
Legal Status:	Private
Date Became Current:	19990823
Date Ended Current:	Not reported
Owner/Operator Address:	1049 CAMINO DOS RIOS
Owner/Operator City,State,Zip:	THOUSAND OAKS, CA 91360
Owner/Operator Telephone:	805-373-4540
Owner/Operator Telephone Ext:	Not reported
Owner/Operator Fax:	Not reported
Owner/Operator Email:	Not reported

Owner/Operator Indicator:	Operator
Owner/Operator Name:	TELEDYNE BATTERY PRODUCTS
Legal Status:	Private
Date Became Current:	19990823
Date Ended Current:	Not reported
Owner/Operator Address:	Not reported
Owner/Operator City,State,Zip:	Not reported
Owner/Operator Telephone:	Not reported
Owner/Operator Telephone Ext:	Not reported
Owner/Operator Fax:	Not reported
Owner/Operator Email:	Not reported

Owner/Operator Indicator:	Operator
Owner/Operator Name:	TELEDYNE BATTERY PRODUCTS
Legal Status:	Private
Date Became Current:	19990823
Date Ended Current:	Not reported
Owner/Operator Address:	Not reported
Owner/Operator City,State,Zip:	Not reported
Owner/Operator Telephone:	Not reported
Owner/Operator Telephone Ext:	Not reported

Map ID
Direction
Distance
Elevation

MAP FINDINGS

Site

Database(s)

EDR ID Number
EPA ID Number

TELEDYNE INC TELEDYNE BATTERY (Continued)

1000201836

Owner/Operator Fax:	Not reported
Owner/Operator Email:	Not reported
Owner/Operator Indicator:	Owner
Owner/Operator Name:	TELEDYNE TECHNOLOGIES INC
Legal Status:	Private
Date Became Current:	19990823
Date Ended Current:	Not reported
Owner/Operator Address:	1049 CAMINO DOS RIOS
Owner/Operator City,State,Zip:	THOUSAND OAKS, CA 91360
Owner/Operator Telephone:	805-373-4540
Owner/Operator Telephone Ext:	Not reported
Owner/Operator Fax:	Not reported
Owner/Operator Email:	Not reported
Owner/Operator Indicator:	Operator
Owner/Operator Name:	TELEDYNE BATTERY PRODUCTS
Legal Status:	Private
Date Became Current:	19990823
Date Ended Current:	Not reported
Owner/Operator Address:	840 W BROCKTON AVE
Owner/Operator City,State,Zip:	REDLANDS, CA 92374
Owner/Operator Telephone:	909-793-3131
Owner/Operator Telephone Ext:	Not reported
Owner/Operator Fax:	Not reported
Owner/Operator Email:	Not reported
Owner/Operator Indicator:	Owner
Owner/Operator Name:	TELEDYNE TECHNOLOGIES INC, DBA TELEDYNE BATTERY PRODUCTS
Legal Status:	Private
Date Became Current:	19990823
Date Ended Current:	Not reported
Owner/Operator Address:	1049 CAMINO DOS RIOS
Owner/Operator City,State,Zip:	THOUSANDS OAKS, CA 92374
Owner/Operator Telephone:	805-373-4540
Owner/Operator Telephone Ext:	Not reported
Owner/Operator Fax:	Not reported
Owner/Operator Email:	Not reported
Owner/Operator Indicator:	Operator
Owner/Operator Name:	TELEDYNE TECHNOLOGIES, INC.
Legal Status:	Private
Date Became Current:	19990823
Date Ended Current:	Not reported
Owner/Operator Address:	Not reported
Owner/Operator City,State,Zip:	Not reported
Owner/Operator Telephone:	Not reported
Owner/Operator Telephone Ext:	Not reported
Owner/Operator Fax:	Not reported
Owner/Operator Email:	Not reported
Owner/Operator Indicator:	Operator
Owner/Operator Name:	TELEDYNE INDUSTRIES INC
Legal Status:	Private
Date Became Current:	Not reported
Date Ended Current:	Not reported
Owner/Operator Address:	1901 AVE OF THE STARS

Map ID
Direction
Distance
Elevation

MAP FINDINGS

Site

Database(s)

EDR ID Number
EPA ID Number

TELEDYNE INC TELEDYNE BATTERY (Continued)

1000201836

Owner/Operator City,State,Zip:	LOS ANGELES, CA 90067
Owner/Operator Telephone:	213-277-3311
Owner/Operator Telephone Ext:	Not reported
Owner/Operator Fax:	Not reported
Owner/Operator Email:	Not reported
Owner/Operator Indicator:	Owner
Owner/Operator Name:	TELEDYNE TECHNOLOGIES INC.
Legal Status:	Private
Date Became Current:	19990823
Date Ended Current:	Not reported
Owner/Operator Address:	1049 CAMINO DOS RIOS
Owner/Operator City,State,Zip:	THOUSAND OAKS, CA 91360
Owner/Operator Telephone:	805-373-4540
Owner/Operator Telephone Ext:	Not reported
Owner/Operator Fax:	Not reported
Owner/Operator Email:	Not reported
Owner/Operator Indicator:	Owner
Owner/Operator Name:	TELEDYNE TECHNOLOGIES INC, DBA TELEDYNE BATTERY PRODUCTS
Legal Status:	Private
Date Became Current:	19990823
Date Ended Current:	Not reported
Owner/Operator Address:	1049 CAMINO DOS RIOS
Owner/Operator City,State,Zip:	THOUSANDS OAKS, CA 92374
Owner/Operator Telephone:	805-373-4540
Owner/Operator Telephone Ext:	Not reported
Owner/Operator Fax:	Not reported
Owner/Operator Email:	Not reported
Owner/Operator Indicator:	Operator
Owner/Operator Name:	TELEDYNE CONTINENTAL MOTORS
Legal Status:	Private
Date Became Current:	19990823
Date Ended Current:	Not reported
Owner/Operator Address:	Not reported
Owner/Operator City,State,Zip:	Not reported
Owner/Operator Telephone:	Not reported
Owner/Operator Telephone Ext:	Not reported
Owner/Operator Fax:	Not reported
Owner/Operator Email:	Not reported
Owner/Operator Indicator:	Operator
Owner/Operator Name:	TELEDYNE BATTERY PRODUCTS
Legal Status:	Private
Date Became Current:	19990823
Date Ended Current:	Not reported
Owner/Operator Address:	840 W BROCKTON AVE
Owner/Operator City,State,Zip:	REDLANDS, CA 92374
Owner/Operator Telephone:	909-793-3131
Owner/Operator Telephone Ext:	Not reported
Owner/Operator Fax:	Not reported
Owner/Operator Email:	Not reported
Owner/Operator Indicator:	Operator
Owner/Operator Name:	TELEDYNE CONTINENTAL MOTORS
Legal Status:	Private

Map ID
Direction
Distance
Elevation

MAP FINDINGS

Site

Database(s)

EDR ID Number
EPA ID Number

TELEDYNE INC TELEDYNE BATTERY (Continued)

1000201836

Date Became Current:	19990823
Date Ended Current:	Not reported
Owner/Operator Address:	Not reported
Owner/Operator City,State,Zip:	Not reported
Owner/Operator Telephone:	Not reported
Owner/Operator Telephone Ext:	Not reported
Owner/Operator Fax:	Not reported
Owner/Operator Email:	Not reported
Owner/Operator Indicator:	Owner
Owner/Operator Name:	TELEDYNE TECHNOLOGIES INC.
Legal Status:	Private
Date Became Current:	19990823
Date Ended Current:	Not reported
Owner/Operator Address:	1049 CAMINO DOS RIOS
Owner/Operator City,State,Zip:	THOUSAND OAKS, CA 91360
Owner/Operator Telephone:	805-373-4540
Owner/Operator Telephone Ext:	Not reported
Owner/Operator Fax:	Not reported
Owner/Operator Email:	Not reported
Owner/Operator Indicator:	Operator
Owner/Operator Name:	TELEDYNE BATTERY PRODUCTS
Legal Status:	Private
Date Became Current:	19990823
Date Ended Current:	Not reported
Owner/Operator Address:	Not reported
Owner/Operator City,State,Zip:	Not reported
Owner/Operator Telephone:	Not reported
Owner/Operator Telephone Ext:	Not reported
Owner/Operator Fax:	Not reported
Owner/Operator Email:	Not reported
Owner/Operator Indicator:	Owner
Owner/Operator Name:	TELEDYNE TECHNOLOGIES
Legal Status:	Private
Date Became Current:	19990823
Date Ended Current:	Not reported
Owner/Operator Address:	12333 W OLYMPIC BLVD
Owner/Operator City,State,Zip:	LOS ANGELES, CA 90064
Owner/Operator Telephone:	Not reported
Owner/Operator Telephone Ext:	Not reported
Owner/Operator Fax:	Not reported
Owner/Operator Email:	Not reported
Owner/Operator Indicator:	Owner
Owner/Operator Name:	TELEDYNE TECHNOLOGIES INC
Legal Status:	Private
Date Became Current:	Not reported
Date Ended Current:	Not reported
Owner/Operator Address:	2049 CENTURY PARK EAST
Owner/Operator City,State,Zip:	LOS ANGELES, CA 90067-3101
Owner/Operator Telephone:	310-551-4344
Owner/Operator Telephone Ext:	Not reported
Owner/Operator Fax:	Not reported
Owner/Operator Email:	Not reported

Map ID
Direction
Distance
Elevation

MAP FINDINGS

Site

Database(s)

EDR ID Number
EPA ID Number

TELEDYNE INC TELEDYNE BATTERY (Continued)

1000201836

Owner/Operator Indicator: Operator
Owner/Operator Name: TELEDYNE BATTERY PRODUCTS
Legal Status: Private
Date Became Current: 19990823
Date Ended Current: Not reported
Owner/Operator Address: 840 WEST BROCKTON AVENUE
Owner/Operator City,State,Zip: REDLANDS, CA 92374
Owner/Operator Telephone: 909-793-3131
Owner/Operator Telephone Ext: 139
Owner/Operator Fax: Not reported
Owner/Operator Email: Not reported

Owner/Operator Indicator: Owner
Owner/Operator Name: TELEDYNE TECHNOLOGIES INC.
Legal Status: Private
Date Became Current: 19990823
Date Ended Current: Not reported
Owner/Operator Address: 12333 WEST OLYMPIC BLVD.
Owner/Operator City,State,Zip: LOS ANGELES, CA 90064
Owner/Operator Telephone: Not reported
Owner/Operator Telephone Ext: Not reported
Owner/Operator Fax: Not reported
Owner/Operator Email: Not reported

Owner/Operator Indicator: Owner
Owner/Operator Name: TELEDYNE TECHNOLOGIES INC.
Legal Status: Private
Date Became Current: 19990823
Date Ended Current: Not reported
Owner/Operator Address: 1049 CAMINO DOS RIOS
Owner/Operator City,State,Zip: THOUSAND OAKS, CA 91360
Owner/Operator Telephone: Not reported
Owner/Operator Telephone Ext: Not reported
Owner/Operator Fax: Not reported
Owner/Operator Email: Not reported

Owner/Operator Indicator: Owner
Owner/Operator Name: TELEDYNE TECHNOLOGIES INC, DBA TELEDYNE BATTERY PRODUCTS
Legal Status: Private
Date Became Current: 19990823
Date Ended Current: Not reported
Owner/Operator Address: 1049 CAMINO DOS RIOS
Owner/Operator City,State,Zip: THOUSANDS OAKS, CA 92374
Owner/Operator Telephone: 805-373-4540
Owner/Operator Telephone Ext: Not reported
Owner/Operator Fax: Not reported
Owner/Operator Email: Not reported

Owner/Operator Indicator: Operator
Owner/Operator Name: TELEDYNE BATTERY PRODUCTS
Legal Status: Private
Date Became Current: 19990823
Date Ended Current: Not reported
Owner/Operator Address: 840 W BROCKTON AVE
Owner/Operator City,State,Zip: REDLANDS, CA 92374
Owner/Operator Telephone: 909-793-3131
Owner/Operator Telephone Ext: Not reported

Map ID
Direction
Distance
Elevation

MAP FINDINGS

Site

Database(s)

EDR ID Number
EPA ID Number

TELEDYNE INC TELEDYNE BATTERY (Continued)

1000201836

Owner/Operator Fax: Not reported
Owner/Operator Email: Not reported

Owner/Operator Indicator: Owner
Owner/Operator Name: TYLEDYNE TECHNOLOGIES, INC.
Legal Status: Private
Date Became Current: 19990823
Date Ended Current: Not reported
Owner/Operator Address: Not reported
Owner/Operator City,State,Zip: Not reported
Owner/Operator Telephone: Not reported
Owner/Operator Telephone Ext: Not reported
Owner/Operator Fax: Not reported
Owner/Operator Email: Not reported

Owner/Operator Indicator: Operator
Owner/Operator Name: TELEDYNE CONTINENTAL MOTORS
Legal Status: Private
Date Became Current: 19990823
Date Ended Current: Not reported
Owner/Operator Address: Not reported
Owner/Operator City,State,Zip: Not reported
Owner/Operator Telephone: Not reported
Owner/Operator Telephone Ext: Not reported
Owner/Operator Fax: Not reported
Owner/Operator Email: Not reported

Historic Generators:

Receive Date: 20100624
Handler Name: TELEDYNE BATTERY PRODUCTS
Federal Waste Generator Description: Large Quantity Generator
State District Owner: Not reported
Large Quantity Handler of Universal Waste: No
Recognized Trader Importer: No
Recognized Trader Exporter: No
Spent Lead Acid Battery Importer: No
Spent Lead Acid Battery Exporter: No
Current Record: No
Non Storage Recycler Activity: Not reported
Electronic Manifest Broker: Not reported

Receive Date: 20120727
Handler Name: TELEDYNE BATTERY PRODUCTS
Federal Waste Generator Description: Large Quantity Generator
State District Owner: Not reported
Large Quantity Handler of Universal Waste: No
Recognized Trader Importer: No
Recognized Trader Exporter: No
Spent Lead Acid Battery Importer: No
Spent Lead Acid Battery Exporter: No
Current Record: No
Non Storage Recycler Activity: Not reported
Electronic Manifest Broker: Not reported

Receive Date: 20160301
Handler Name: TELEDYNE BATTERY PRODUCTS
Federal Waste Generator Description: Large Quantity Generator

Map ID
Direction
Distance
Elevation

MAP FINDINGS

Site

Database(s)

EDR ID Number
EPA ID Number

TELEDYNE INC TELEDYNE BATTERY (Continued)

1000201836

State District Owner: Not reported
Large Quantity Handler of Universal Waste: No
Recognized Trader Importer: No
Recognized Trader Exporter: No
Spent Lead Acid Battery Importer: No
Spent Lead Acid Battery Exporter: No
Current Record: No
Non Storage Recycler Activity: Not reported
Electronic Manifest Broker: Not reported

Receive Date: 20141022
Handler Name: TELEDYNE BATTERY PRODUCTS
Federal Waste Generator Description: Large Quantity Generator
State District Owner: Not reported
Large Quantity Handler of Universal Waste: No
Recognized Trader Importer: No
Recognized Trader Exporter: No
Spent Lead Acid Battery Importer: No
Spent Lead Acid Battery Exporter: No
Current Record: No
Non Storage Recycler Activity: Not reported
Electronic Manifest Broker: Not reported

Receive Date: 20181022
Handler Name: TELEDYNE BATTERY PRODUCTS
Federal Waste Generator Description: Large Quantity Generator
State District Owner: Not reported
Large Quantity Handler of Universal Waste: No
Recognized Trader Importer: No
Recognized Trader Exporter: No
Spent Lead Acid Battery Importer: No
Spent Lead Acid Battery Exporter: No
Current Record: No
Non Storage Recycler Activity: No
Electronic Manifest Broker: No

Receive Date: 20200210
Handler Name: TELEDYNE BATTERY PRODUCTS
Federal Waste Generator Description: Large Quantity Generator
State District Owner: Not reported
Large Quantity Handler of Universal Waste: No
Recognized Trader Importer: No
Recognized Trader Exporter: No
Spent Lead Acid Battery Importer: No
Spent Lead Acid Battery Exporter: No
Current Record: No
Non Storage Recycler Activity: No
Electronic Manifest Broker: No

Receive Date: 19960901
Handler Name: T C M BATTERY PRODUCTS OPERATION
Federal Waste Generator Description: Large Quantity Generator
State District Owner: Not reported
Large Quantity Handler of Universal Waste: No
Recognized Trader Importer: No
Recognized Trader Exporter: No
Spent Lead Acid Battery Importer: No

Map ID
Direction
Distance
Elevation

MAP FINDINGS

Site

Database(s)

EDR ID Number
EPA ID Number

TELEDYNE INC TELEDYNE BATTERY (Continued)

1000201836

Spent Lead Acid Battery Exporter: No
Current Record: No
Non Storage Recycler Activity: Not reported
Electronic Manifest Broker: Not reported

Receive Date: 20000808
Handler Name: T C M BATTERY PRODUCTS OPERATION
Federal Waste Generator Description: Large Quantity Generator
State District Owner: Not reported
Large Quantity Handler of Universal Waste: No
Recognized Trader Importer: No
Recognized Trader Exporter: No
Spent Lead Acid Battery Importer: No
Spent Lead Acid Battery Exporter: No
Current Record: No
Non Storage Recycler Activity: Not reported
Electronic Manifest Broker: Not reported

Receive Date: 20200211
Handler Name: TELEDYNE BATTERY PRODUCTS
Federal Waste Generator Description: Large Quantity Generator
State District Owner: Not reported
Large Quantity Handler of Universal Waste: No
Recognized Trader Importer: No
Recognized Trader Exporter: No
Spent Lead Acid Battery Importer: No
Spent Lead Acid Battery Exporter: No
Current Record: Yes
Non Storage Recycler Activity: No
Electronic Manifest Broker: No

Receive Date: 19900405
Handler Name: TELEDYNE BATTERY PRODUCTS
Federal Waste Generator Description: Large Quantity Generator
State District Owner: Not reported
Large Quantity Handler of Universal Waste: No
Recognized Trader Importer: No
Recognized Trader Exporter: No
Spent Lead Acid Battery Importer: No
Spent Lead Acid Battery Exporter: No
Current Record: No
Non Storage Recycler Activity: Not reported
Electronic Manifest Broker: Not reported

Receive Date: 19920228
Handler Name: TELEDYNE BATTERY PRODUCTS
Federal Waste Generator Description: Large Quantity Generator
State District Owner: Not reported
Large Quantity Handler of Universal Waste: No
Recognized Trader Importer: No
Recognized Trader Exporter: No
Spent Lead Acid Battery Importer: No
Spent Lead Acid Battery Exporter: No
Current Record: No
Non Storage Recycler Activity: Not reported
Electronic Manifest Broker: Not reported

Map ID
Direction
Distance
Elevation

MAP FINDINGS

Site

Database(s)

EDR ID Number
EPA ID Number

TELEDYNE INC TELEDYNE BATTERY (Continued)

1000201836

Receive Date: 19940318
Handler Name: TELEDYNE AIRCRAFT PRODUCTS
Federal Waste Generator Description: Large Quantity Generator
State District Owner: Not reported
Large Quantity Handler of Universal Waste: No
Recognized Trader Importer: No
Recognized Trader Exporter: No
Spent Lead Acid Battery Importer: No
Spent Lead Acid Battery Exporter: No
Current Record: No
Non Storage Recycler Activity: Not reported
Electronic Manifest Broker: Not reported

Receive Date: 19990304
Handler Name: TELEDYNE BATTERY PRODUCTS
Federal Waste Generator Description: Large Quantity Generator
State District Owner: Not reported
Large Quantity Handler of Universal Waste: No
Recognized Trader Importer: No
Recognized Trader Exporter: No
Spent Lead Acid Battery Importer: No
Spent Lead Acid Battery Exporter: No
Current Record: No
Non Storage Recycler Activity: Not reported
Electronic Manifest Broker: Not reported

Receive Date: 20001012
Handler Name: TELEDYNE BATTERY PRODUCTS
Federal Waste Generator Description: Large Quantity Generator
State District Owner: Not reported
Large Quantity Handler of Universal Waste: No
Recognized Trader Importer: No
Recognized Trader Exporter: No
Spent Lead Acid Battery Importer: No
Spent Lead Acid Battery Exporter: No
Current Record: No
Non Storage Recycler Activity: Not reported
Electronic Manifest Broker: Not reported

Receive Date: 20020227
Handler Name: TELEDYNE CONTINENTAL MOTORS, BATTERY PRO
Federal Waste Generator Description: Large Quantity Generator
State District Owner: Not reported
Large Quantity Handler of Universal Waste: Yes
Recognized Trader Importer: No
Recognized Trader Exporter: No
Spent Lead Acid Battery Importer: No
Spent Lead Acid Battery Exporter: No
Current Record: No
Non Storage Recycler Activity: Not reported
Electronic Manifest Broker: Not reported

Receive Date: 20040903
Handler Name: TELEDYNE CONTINENTAL MOTORS BATTERY PROD
Federal Waste Generator Description: Large Quantity Generator
State District Owner: Not reported
Large Quantity Handler of Universal Waste: No

Map ID
Direction
Distance
Elevation

MAP FINDINGS

Site

Database(s)

EDR ID Number
EPA ID Number

TELEDYNE INC TELEDYNE BATTERY (Continued)

1000201836

Recognized Trader Importer: No
Recognized Trader Exporter: No
Spent Lead Acid Battery Importer: No
Spent Lead Acid Battery Exporter: No
Current Record: No
Non Storage Recycler Activity: Not reported
Electronic Manifest Broker: Not reported

Receive Date: 20060307
Handler Name: TELEDYNE CONTINENTAL MOTORS, BATTERY PRO
Federal Waste Generator Description: Large Quantity Generator
State District Owner: Not reported
Large Quantity Handler of Universal Waste: No
Recognized Trader Importer: No
Recognized Trader Exporter: No
Spent Lead Acid Battery Importer: No
Spent Lead Acid Battery Exporter: No
Current Record: No
Non Storage Recycler Activity: Not reported
Electronic Manifest Broker: Not reported

Receive Date: 20080221
Handler Name: TELEDYNE BATTERY PRODUCTS
Federal Waste Generator Description: Large Quantity Generator
State District Owner: Not reported
Large Quantity Handler of Universal Waste: No
Recognized Trader Importer: No
Recognized Trader Exporter: No
Spent Lead Acid Battery Importer: No
Spent Lead Acid Battery Exporter: No
Current Record: No
Non Storage Recycler Activity: Not reported
Electronic Manifest Broker: Not reported

List of NAICS Codes and Descriptions:

NAICS Code: 335911
NAICS Description: STORAGE BATTERY MANUFACTURING

NAICS Code: 335912
NAICS Description: PRIMARY BATTERY MANUFACTURING

NAICS Code: 44131
NAICS Description: AUTOMOTIVE PARTS AND ACCESSORIES STORES

Facility Has Received Notices of Violation:

Found Violation: Yes
Agency Which Determined Violation: State
Violation Short Description: Generators - Pre-transport
Date Violation was Determined: 20180509
Actual Return to Compliance Date: 20180606
Return to Compliance Qualifier: Documented
Violation Responsible Agency: State
Scheduled Compliance Date: Not reported
Enforcement Identifier: Not reported
Date of Enforcement Action: Not reported
Enforcement Responsible Agency: Not reported

Map ID
Direction
Distance
Elevation

MAP FINDINGS

Site

Database(s)

EDR ID Number
EPA ID Number

TELEDYNE INC TELEDYNE BATTERY (Continued)

1000201836

Enforcement Docket Number:	Not reported
Enforcement Attorney:	Not reported
Corrective Action Component:	Not reported
Appeal Initiated Date:	Not reported
Appeal Resolution Date:	Not reported
Disposition Status Date:	Not reported
Disposition Status:	Not reported
Disposition Status Description:	Not reported
Consent/Final Order Sequence Number:	Not reported
Consent/Final Order Respondent Name:	Not reported
Consent/Final Order Lead Agency:	Not reported
Enforcement Type:	Not reported
Enforcement Responsible Person:	Not reported
Enforcement Responsible Sub-Organization:	Not reported
SEP Sequence Number:	Not reported
SEP Expenditure Amount:	Not reported
SEP Scheduled Completion Date:	Not reported
SEP Actual Date:	Not reported
SEP Defaulted Date:	Not reported
SEP Type:	Not reported
SEP Type Description:	Not reported
Proposed Amount:	Not reported
Final Monetary Amount:	Not reported
Paid Amount:	Not reported
Final Count:	Not reported
Final Amount:	Not reported
Found Violation:	No
Agency Which Determined Violation:	Not reported
Violation Short Description:	Not reported
Date Violation was Determined:	Not reported
Actual Return to Compliance Date:	Not reported
Return to Compliance Qualifier:	Not reported
Violation Responsible Agency:	Not reported
Scheduled Compliance Date:	Not reported
Enforcement Identifier:	Not reported
Date of Enforcement Action:	Not reported
Enforcement Responsible Agency:	Not reported
Enforcement Docket Number:	Not reported
Enforcement Attorney:	Not reported
Corrective Action Component:	Not reported
Appeal Initiated Date:	Not reported
Appeal Resolution Date:	Not reported
Disposition Status Date:	Not reported
Disposition Status:	Not reported
Disposition Status Description:	Not reported
Consent/Final Order Sequence Number:	Not reported
Consent/Final Order Respondent Name:	Not reported
Consent/Final Order Lead Agency:	Not reported
Enforcement Type:	Not reported
Enforcement Responsible Person:	Not reported
Enforcement Responsible Sub-Organization:	Not reported
SEP Sequence Number:	Not reported
SEP Expenditure Amount:	Not reported
SEP Scheduled Completion Date:	Not reported
SEP Actual Date:	Not reported
SEP Defaulted Date:	Not reported

Map ID
Direction
Distance
Elevation

MAP FINDINGS

Site

Database(s)

EDR ID Number
EPA ID Number

TELEDYNE INC TELEDYNE BATTERY (Continued)

1000201836

SEP Type: Not reported
SEP Type Description: Not reported
Proposed Amount: Not reported
Final Monetary Amount: Not reported
Paid Amount: Not reported
Final Count: Not reported
Final Amount: Not reported

Found Violation: No
Agency Which Determined Violation: Not reported
Violation Short Description: Not reported
Date Violation was Determined: Not reported
Actual Return to Compliance Date: Not reported
Return to Compliance Qualifier: Not reported
Violation Responsible Agency: Not reported
Scheduled Compliance Date: Not reported
Enforcement Identifier: Not reported
Date of Enforcement Action: Not reported
Enforcement Responsible Agency: Not reported
Enforcement Docket Number: Not reported
Enforcement Attorney: Not reported
Corrective Action Component: Not reported
Appeal Initiated Date: Not reported
Appeal Resolution Date: Not reported
Disposition Status Date: Not reported
Disposition Status: Not reported
Disposition Status Description: Not reported
Consent/Final Order Sequence Number: Not reported
Consent/Final Order Respondent Name: Not reported
Consent/Final Order Lead Agency: Not reported
Enforcement Type: Not reported
Enforcement Responsible Person: Not reported
Enforcement Responsible Sub-Organization: Not reported
SEP Sequence Number: Not reported
SEP Expenditure Amount: Not reported
SEP Scheduled Completion Date: Not reported
SEP Actual Date: Not reported
SEP Defaulted Date: Not reported
SEP Type: Not reported
SEP Type Description: Not reported
Proposed Amount: Not reported
Final Monetary Amount: Not reported
Paid Amount: Not reported
Final Count: Not reported
Final Amount: Not reported

Found Violation: Yes
Agency Which Determined Violation: State
Violation Short Description: TSD - General
Date Violation was Determined: 19911121
Actual Return to Compliance Date: 19930913
Return to Compliance Qualifier: Observed
Violation Responsible Agency: State
Scheduled Compliance Date: Not reported
Enforcement Identifier: 011
Date of Enforcement Action: 19920220
Enforcement Responsible Agency: State

Map ID
Direction
Distance
Elevation

MAP FINDINGS

Site

Database(s)

EDR ID Number
EPA ID Number

TELEDYNE INC TELEDYNE BATTERY (Continued)

1000201836

Enforcement Docket Number:	Not reported
Enforcement Attorney:	H
Corrective Action Component:	No
Appeal Initiated Date:	Not reported
Appeal Resolution Date:	Not reported
Disposition Status Date:	Not reported
Disposition Status:	Not reported
Disposition Status Description:	Not reported
Consent/Final Order Sequence Number:	Not reported
Consent/Final Order Respondent Name:	Not reported
Consent/Final Order Lead Agency:	Not reported
Enforcement Type:	INITIAL 3008(A) COMPLIANCE
Enforcement Responsible Person:	R9STA
Enforcement Responsible Sub-Organization:	Not reported
SEP Sequence Number:	Not reported
SEP Expenditure Amount:	Not reported
SEP Scheduled Completion Date:	Not reported
SEP Actual Date:	Not reported
SEP Defaulted Date:	Not reported
SEP Type:	Not reported
SEP Type Description:	Not reported
Proposed Amount:	Not reported
Final Monetary Amount:	Not reported
Paid Amount:	Not reported
Final Count:	Not reported
Final Amount:	Not reported
Found Violation:	Yes
Agency Which Determined Violation:	State
Violation Short Description:	TSD - General
Date Violation was Determined:	19911121
Actual Return to Compliance Date:	19930913
Return to Compliance Qualifier:	Observed
Violation Responsible Agency:	State
Scheduled Compliance Date:	Not reported
Enforcement Identifier:	011
Date of Enforcement Action:	19920220
Enforcement Responsible Agency:	State
Enforcement Docket Number:	Not reported
Enforcement Attorney:	H
Corrective Action Component:	No
Appeal Initiated Date:	Not reported
Appeal Resolution Date:	Not reported
Disposition Status Date:	Not reported
Disposition Status:	Not reported
Disposition Status Description:	Not reported
Consent/Final Order Sequence Number:	Not reported
Consent/Final Order Respondent Name:	Not reported
Consent/Final Order Lead Agency:	Not reported
Enforcement Type:	INITIAL 3008(A) COMPLIANCE
Enforcement Responsible Person:	R9STA
Enforcement Responsible Sub-Organization:	Not reported
SEP Sequence Number:	Not reported
SEP Expenditure Amount:	Not reported
SEP Scheduled Completion Date:	Not reported
SEP Actual Date:	Not reported
SEP Defaulted Date:	Not reported

Map ID
Direction
Distance
Elevation

MAP FINDINGS

Site

Database(s)

EDR ID Number
EPA ID Number

TELEDYNE INC TELEDYNE BATTERY (Continued)

1000201836

SEP Type:	Not reported
SEP Type Description:	Not reported
Proposed Amount:	Not reported
Final Monetary Amount:	Not reported
Paid Amount:	Not reported
Final Count:	Not reported
Final Amount:	Not reported
Found Violation:	Yes
Agency Which Determined Violation:	State
Violation Short Description:	TSD - General
Date Violation was Determined:	19890112
Actual Return to Compliance Date:	19900227
Return to Compliance Qualifier:	Observed
Violation Responsible Agency:	State
Scheduled Compliance Date:	Not reported
Enforcement Identifier:	006
Date of Enforcement Action:	19890525
Enforcement Responsible Agency:	State
Enforcement Docket Number:	Not reported
Enforcement Attorney:	Not reported
Corrective Action Component:	No
Appeal Initiated Date:	Not reported
Appeal Resolution Date:	Not reported
Disposition Status Date:	Not reported
Disposition Status:	Not reported
Disposition Status Description:	Not reported
Consent/Final Order Sequence Number:	Not reported
Consent/Final Order Respondent Name:	Not reported
Consent/Final Order Lead Agency:	Not reported
Enforcement Type:	INITIAL 3008(A) COMPLIANCE
Enforcement Responsible Person:	R9STA
Enforcement Responsible Sub-Organization:	Not reported
SEP Sequence Number:	Not reported
SEP Expenditure Amount:	Not reported
SEP Scheduled Completion Date:	Not reported
SEP Actual Date:	Not reported
SEP Defaulted Date:	Not reported
SEP Type:	Not reported
SEP Type Description:	Not reported
Proposed Amount:	70000
Final Monetary Amount:	70000
Paid Amount:	Not reported
Final Count:	1
Final Amount:	70000
Found Violation:	Yes
Agency Which Determined Violation:	State
Violation Short Description:	TSD - Financial Requirements
Date Violation was Determined:	19920626
Actual Return to Compliance Date:	19930311
Return to Compliance Qualifier:	Observed
Violation Responsible Agency:	State
Scheduled Compliance Date:	Not reported
Enforcement Identifier:	Not reported
Date of Enforcement Action:	Not reported
Enforcement Responsible Agency:	Not reported

Map ID
Direction
Distance
Elevation

MAP FINDINGS

Site

Database(s)

EDR ID Number
EPA ID Number

TELEDYNE INC TELEDYNE BATTERY (Continued)

1000201836

Enforcement Docket Number:	Not reported
Enforcement Attorney:	Not reported
Corrective Action Component:	Not reported
Appeal Initiated Date:	Not reported
Appeal Resolution Date:	Not reported
Disposition Status Date:	Not reported
Disposition Status:	Not reported
Disposition Status Description:	Not reported
Consent/Final Order Sequence Number:	Not reported
Consent/Final Order Respondent Name:	Not reported
Consent/Final Order Lead Agency:	Not reported
Enforcement Type:	Not reported
Enforcement Responsible Person:	Not reported
Enforcement Responsible Sub-Organization:	Not reported
SEP Sequence Number:	Not reported
SEP Expenditure Amount:	Not reported
SEP Scheduled Completion Date:	Not reported
SEP Actual Date:	Not reported
SEP Defaulted Date:	Not reported
SEP Type:	Not reported
SEP Type Description:	Not reported
Proposed Amount:	Not reported
Final Monetary Amount:	Not reported
Paid Amount:	Not reported
Final Count:	Not reported
Final Amount:	Not reported
Found Violation:	Yes
Agency Which Determined Violation:	State
Violation Short Description:	TSD - General
Date Violation was Determined:	19911121
Actual Return to Compliance Date:	19930913
Return to Compliance Qualifier:	Observed
Violation Responsible Agency:	State
Scheduled Compliance Date:	Not reported
Enforcement Identifier:	010
Date of Enforcement Action:	19920220
Enforcement Responsible Agency:	State
Enforcement Docket Number:	Not reported
Enforcement Attorney:	H
Corrective Action Component:	No
Appeal Initiated Date:	Not reported
Appeal Resolution Date:	Not reported
Disposition Status Date:	Not reported
Disposition Status:	Not reported
Disposition Status Description:	Not reported
Consent/Final Order Sequence Number:	Not reported
Consent/Final Order Respondent Name:	Not reported
Consent/Final Order Lead Agency:	Not reported
Enforcement Type:	INITIAL CIVIL JUDICIAL ACTION FOR COMPLIANCE AND/OR MONETARY PENALTY
Enforcement Responsible Person:	R9STA
Enforcement Responsible Sub-Organization:	Not reported
SEP Sequence Number:	Not reported
SEP Expenditure Amount:	Not reported
SEP Scheduled Completion Date:	Not reported
SEP Actual Date:	Not reported
SEP Defaulted Date:	Not reported

Map ID
Direction
Distance
Elevation

MAP FINDINGS

Site

Database(s)

EDR ID Number
EPA ID Number

TELEDYNE INC TELEDYNE BATTERY (Continued)

1000201836

SEP Type:	Not reported
SEP Type Description:	Not reported
Proposed Amount:	Not reported
Final Monetary Amount:	15000
Paid Amount:	Not reported
Final Count:	1
Final Amount:	15000
Found Violation:	Yes
Agency Which Determined Violation:	EPA
Violation Short Description:	Generators - Pre-transport
Date Violation was Determined:	20101006
Actual Return to Compliance Date:	20110110
Return to Compliance Qualifier:	Documented
Violation Responsible Agency:	EPA
Scheduled Compliance Date:	Not reported
Enforcement Identifier:	001
Date of Enforcement Action:	20101109
Enforcement Responsible Agency:	EPA
Enforcement Docket Number:	Not reported
Enforcement Attorney:	Not reported
Corrective Action Component:	No
Appeal Initiated Date:	Not reported
Appeal Resolution Date:	Not reported
Disposition Status Date:	Not reported
Disposition Status:	Not reported
Disposition Status Description:	Not reported
Consent/Final Order Sequence Number:	Not reported
Consent/Final Order Respondent Name:	Not reported
Consent/Final Order Lead Agency:	Not reported
Enforcement Type:	Not reported
Enforcement Responsible Person:	CSEIT
Enforcement Responsible Sub-Organization:	Not reported
SEP Sequence Number:	Not reported
SEP Expenditure Amount:	Not reported
SEP Scheduled Completion Date:	Not reported
SEP Actual Date:	Not reported
SEP Defaulted Date:	Not reported
SEP Type:	Not reported
SEP Type Description:	Not reported
Proposed Amount:	Not reported
Final Monetary Amount:	Not reported
Paid Amount:	Not reported
Final Count:	Not reported
Final Amount:	Not reported
Found Violation:	Yes
Agency Which Determined Violation:	State
Violation Short Description:	TSD - General
Date Violation was Determined:	19881208
Actual Return to Compliance Date:	19890209
Return to Compliance Qualifier:	Observed
Violation Responsible Agency:	State
Scheduled Compliance Date:	19890222
Enforcement Identifier:	005
Date of Enforcement Action:	19890120
Enforcement Responsible Agency:	State

Map ID
Direction
Distance
Elevation

MAP FINDINGS

Site

Database(s)

EDR ID Number
EPA ID Number

TELEDYNE INC TELEDYNE BATTERY (Continued)

1000201836

Enforcement Docket Number:	Not reported
Enforcement Attorney:	Not reported
Corrective Action Component:	No
Appeal Initiated Date:	Not reported
Appeal Resolution Date:	Not reported
Disposition Status Date:	Not reported
Disposition Status:	Not reported
Disposition Status Description:	Not reported
Consent/Final Order Sequence Number:	Not reported
Consent/Final Order Respondent Name:	Not reported
Consent/Final Order Lead Agency:	Not reported
Enforcement Type:	WRITTEN INFORMAL
Enforcement Responsible Person:	R9STA
Enforcement Responsible Sub-Organization:	Not reported
SEP Sequence Number:	Not reported
SEP Expenditure Amount:	Not reported
SEP Scheduled Completion Date:	Not reported
SEP Actual Date:	Not reported
SEP Defaulted Date:	Not reported
SEP Type:	Not reported
SEP Type Description:	Not reported
Proposed Amount:	Not reported
Final Monetary Amount:	Not reported
Paid Amount:	Not reported
Final Count:	Not reported
Final Amount:	Not reported
Found Violation:	Yes
Agency Which Determined Violation:	State
Violation Short Description:	Generators - General
Date Violation was Determined:	19911121
Actual Return to Compliance Date:	19930913
Return to Compliance Qualifier:	Observed
Violation Responsible Agency:	State
Scheduled Compliance Date:	Not reported
Enforcement Identifier:	010
Date of Enforcement Action:	19920220
Enforcement Responsible Agency:	State
Enforcement Docket Number:	Not reported
Enforcement Attorney:	H
Corrective Action Component:	No
Appeal Initiated Date:	Not reported
Appeal Resolution Date:	Not reported
Disposition Status Date:	Not reported
Disposition Status:	Not reported
Disposition Status Description:	Not reported
Consent/Final Order Sequence Number:	Not reported
Consent/Final Order Respondent Name:	Not reported
Consent/Final Order Lead Agency:	Not reported
Enforcement Type:	INITIAL CIVIL JUDICIAL ACTION FOR COMPLIANCE AND/OR MONETARY PENALTY
Enforcement Responsible Person:	R9STA
Enforcement Responsible Sub-Organization:	Not reported
SEP Sequence Number:	Not reported
SEP Expenditure Amount:	Not reported
SEP Scheduled Completion Date:	Not reported
SEP Actual Date:	Not reported
SEP Defaulted Date:	Not reported

Map ID
Direction
Distance
Elevation

MAP FINDINGS

Site

Database(s)

EDR ID Number
EPA ID Number

TELEDYNE INC TELEDYNE BATTERY (Continued)

1000201836

SEP Type:	Not reported
SEP Type Description:	Not reported
Proposed Amount:	Not reported
Final Monetary Amount:	15000
Paid Amount:	Not reported
Final Count:	1
Final Amount:	15000
Found Violation:	Yes
Agency Which Determined Violation:	State
Violation Short Description:	TSD - General
Date Violation was Determined:	19911121
Actual Return to Compliance Date:	19930913
Return to Compliance Qualifier:	Observed
Violation Responsible Agency:	State
Scheduled Compliance Date:	Not reported
Enforcement Identifier:	010
Date of Enforcement Action:	19920220
Enforcement Responsible Agency:	State
Enforcement Docket Number:	Not reported
Enforcement Attorney:	H
Corrective Action Component:	No
Appeal Initiated Date:	Not reported
Appeal Resolution Date:	Not reported
Disposition Status Date:	Not reported
Disposition Status:	Not reported
Disposition Status Description:	Not reported
Consent/Final Order Sequence Number:	Not reported
Consent/Final Order Respondent Name:	Not reported
Consent/Final Order Lead Agency:	Not reported
Enforcement Type:	INITIAL CIVIL JUDICIAL ACTION FOR COMPLIANCE AND/OR MONETARY PENALTY
Enforcement Responsible Person:	R9STA
Enforcement Responsible Sub-Organization:	Not reported
SEP Sequence Number:	Not reported
SEP Expenditure Amount:	Not reported
SEP Scheduled Completion Date:	Not reported
SEP Actual Date:	Not reported
SEP Defaulted Date:	Not reported
SEP Type:	Not reported
SEP Type Description:	Not reported
Proposed Amount:	Not reported
Final Monetary Amount:	15000
Paid Amount:	Not reported
Final Count:	1
Final Amount:	15000
Found Violation:	Yes
Agency Which Determined Violation:	State
Violation Short Description:	LDR - General
Date Violation was Determined:	19930415
Actual Return to Compliance Date:	19930507
Return to Compliance Qualifier:	Observed
Violation Responsible Agency:	State
Scheduled Compliance Date:	Not reported
Enforcement Identifier:	013
Date of Enforcement Action:	19930415
Enforcement Responsible Agency:	State

Map ID
Direction
Distance
Elevation

MAP FINDINGS

Site

Database(s)

EDR ID Number
EPA ID Number

TELEDYNE INC TELEDYNE BATTERY (Continued)

1000201836

Enforcement Docket Number:	Not reported
Enforcement Attorney:	Not reported
Corrective Action Component:	No
Appeal Initiated Date:	Not reported
Appeal Resolution Date:	Not reported
Disposition Status Date:	Not reported
Disposition Status:	Not reported
Disposition Status Description:	Not reported
Consent/Final Order Sequence Number:	Not reported
Consent/Final Order Respondent Name:	Not reported
Consent/Final Order Lead Agency:	Not reported
Enforcement Type:	WRITTEN INFORMAL
Enforcement Responsible Person:	R9STA
Enforcement Responsible Sub-Organization:	Not reported
SEP Sequence Number:	Not reported
SEP Expenditure Amount:	Not reported
SEP Scheduled Completion Date:	Not reported
SEP Actual Date:	Not reported
SEP Defaulted Date:	Not reported
SEP Type:	Not reported
SEP Type Description:	Not reported
Proposed Amount:	Not reported
Final Monetary Amount:	Not reported
Paid Amount:	Not reported
Final Count:	Not reported
Final Amount:	Not reported
Found Violation:	Yes
Agency Which Determined Violation:	State
Violation Short Description:	TSD - Financial Requirements
Date Violation was Determined:	19871120
Actual Return to Compliance Date:	19881108
Return to Compliance Qualifier:	Observed
Violation Responsible Agency:	State
Scheduled Compliance Date:	Not reported
Enforcement Identifier:	003
Date of Enforcement Action:	19880414
Enforcement Responsible Agency:	State
Enforcement Docket Number:	Not reported
Enforcement Attorney:	Not reported
Corrective Action Component:	No
Appeal Initiated Date:	Not reported
Appeal Resolution Date:	Not reported
Disposition Status Date:	Not reported
Disposition Status:	Not reported
Disposition Status Description:	Not reported
Consent/Final Order Sequence Number:	Not reported
Consent/Final Order Respondent Name:	Not reported
Consent/Final Order Lead Agency:	Not reported
Enforcement Type:	INITIAL 3008(A) COMPLIANCE
Enforcement Responsible Person:	R9STA
Enforcement Responsible Sub-Organization:	Not reported
SEP Sequence Number:	Not reported
SEP Expenditure Amount:	Not reported
SEP Scheduled Completion Date:	Not reported
SEP Actual Date:	Not reported
SEP Defaulted Date:	Not reported

Map ID
Direction
Distance
Elevation

MAP FINDINGS

Site

Database(s)

EDR ID Number
EPA ID Number

TELEDYNE INC TELEDYNE BATTERY (Continued)

1000201836

SEP Type:	Not reported
SEP Type Description:	Not reported
Proposed Amount:	Not reported
Final Monetary Amount:	Not reported
Paid Amount:	Not reported
Final Count:	Not reported
Final Amount:	Not reported
Found Violation:	Yes
Agency Which Determined Violation:	State
Violation Short Description:	LDR - General
Date Violation was Determined:	19881208
Actual Return to Compliance Date:	19890209
Return to Compliance Qualifier:	Observed
Violation Responsible Agency:	State
Scheduled Compliance Date:	19890222
Enforcement Identifier:	005
Date of Enforcement Action:	19890120
Enforcement Responsible Agency:	State
Enforcement Docket Number:	Not reported
Enforcement Attorney:	Not reported
Corrective Action Component:	No
Appeal Initiated Date:	Not reported
Appeal Resolution Date:	Not reported
Disposition Status Date:	Not reported
Disposition Status:	Not reported
Disposition Status Description:	Not reported
Consent/Final Order Sequence Number:	Not reported
Consent/Final Order Respondent Name:	Not reported
Consent/Final Order Lead Agency:	Not reported
Enforcement Type:	WRITTEN INFORMAL
Enforcement Responsible Person:	R9STA
Enforcement Responsible Sub-Organization:	Not reported
SEP Sequence Number:	Not reported
SEP Expenditure Amount:	Not reported
SEP Scheduled Completion Date:	Not reported
SEP Actual Date:	Not reported
SEP Defaulted Date:	Not reported
SEP Type:	Not reported
SEP Type Description:	Not reported
Proposed Amount:	Not reported
Final Monetary Amount:	Not reported
Paid Amount:	Not reported
Final Count:	Not reported
Final Amount:	Not reported
Found Violation:	No
Agency Which Determined Violation:	Not reported
Violation Short Description:	Not reported
Date Violation was Determined:	Not reported
Actual Return to Compliance Date:	Not reported
Return to Compliance Qualifier:	Not reported
Violation Responsible Agency:	Not reported
Scheduled Compliance Date:	Not reported
Enforcement Identifier:	Not reported
Date of Enforcement Action:	Not reported
Enforcement Responsible Agency:	Not reported

Map ID
Direction
Distance
Elevation

MAP FINDINGS

Site

Database(s)

EDR ID Number
EPA ID Number

TELEDYNE INC TELEDYNE BATTERY (Continued)

1000201836

Enforcement Docket Number:	Not reported
Enforcement Attorney:	Not reported
Corrective Action Component:	Not reported
Appeal Initiated Date:	Not reported
Appeal Resolution Date:	Not reported
Disposition Status Date:	Not reported
Disposition Status:	Not reported
Disposition Status Description:	Not reported
Consent/Final Order Sequence Number:	Not reported
Consent/Final Order Respondent Name:	Not reported
Consent/Final Order Lead Agency:	Not reported
Enforcement Type:	Not reported
Enforcement Responsible Person:	Not reported
Enforcement Responsible Sub-Organization:	Not reported
SEP Sequence Number:	Not reported
SEP Expenditure Amount:	Not reported
SEP Scheduled Completion Date:	Not reported
SEP Actual Date:	Not reported
SEP Defaulted Date:	Not reported
SEP Type:	Not reported
SEP Type Description:	Not reported
Proposed Amount:	Not reported
Final Monetary Amount:	Not reported
Paid Amount:	Not reported
Final Count:	Not reported
Final Amount:	Not reported
Found Violation:	Yes
Agency Which Determined Violation:	State
Violation Short Description:	TSD IS-Ground-Water Monitoring
Date Violation was Determined:	19920706
Actual Return to Compliance Date:	19931207
Return to Compliance Qualifier:	Observed
Violation Responsible Agency:	State
Scheduled Compliance Date:	Not reported
Enforcement Identifier:	Not reported
Date of Enforcement Action:	Not reported
Enforcement Responsible Agency:	Not reported
Enforcement Docket Number:	Not reported
Enforcement Attorney:	Not reported
Corrective Action Component:	Not reported
Appeal Initiated Date:	Not reported
Appeal Resolution Date:	Not reported
Disposition Status Date:	Not reported
Disposition Status:	Not reported
Disposition Status Description:	Not reported
Consent/Final Order Sequence Number:	Not reported
Consent/Final Order Respondent Name:	Not reported
Consent/Final Order Lead Agency:	Not reported
Enforcement Type:	Not reported
Enforcement Responsible Person:	Not reported
Enforcement Responsible Sub-Organization:	Not reported
SEP Sequence Number:	Not reported
SEP Expenditure Amount:	Not reported
SEP Scheduled Completion Date:	Not reported
SEP Actual Date:	Not reported
SEP Defaulted Date:	Not reported

Map ID
 Direction
 Distance
 Elevation

MAP FINDINGS

Site

Database(s)

EDR ID Number
 EPA ID Number

TELEDYNE INC TELEDYNE BATTERY (Continued)

1000201836

SEP Type:	Not reported
SEP Type Description:	Not reported
Proposed Amount:	Not reported
Final Monetary Amount:	Not reported
Paid Amount:	Not reported
Final Count:	Not reported
Final Amount:	Not reported
Found Violation:	Yes
Agency Which Determined Violation:	State
Violation Short Description:	TSD - General
Date Violation was Determined:	19901108
Actual Return to Compliance Date:	19910131
Return to Compliance Qualifier:	Observed
Violation Responsible Agency:	State
Scheduled Compliance Date:	19910123
Enforcement Identifier:	008
Date of Enforcement Action:	19901223
Enforcement Responsible Agency:	State
Enforcement Docket Number:	Not reported
Enforcement Attorney:	Not reported
Corrective Action Component:	No
Appeal Initiated Date:	Not reported
Appeal Resolution Date:	Not reported
Disposition Status Date:	Not reported
Disposition Status:	Not reported
Disposition Status Description:	Not reported
Consent/Final Order Sequence Number:	Not reported
Consent/Final Order Respondent Name:	Not reported
Consent/Final Order Lead Agency:	Not reported
Enforcement Type:	WRITTEN INFORMAL
Enforcement Responsible Person:	R9STA
Enforcement Responsible Sub-Organization:	Not reported
SEP Sequence Number:	Not reported
SEP Expenditure Amount:	Not reported
SEP Scheduled Completion Date:	Not reported
SEP Actual Date:	Not reported
SEP Defaulted Date:	Not reported
SEP Type:	Not reported
SEP Type Description:	Not reported
Proposed Amount:	Not reported
Final Monetary Amount:	Not reported
Paid Amount:	Not reported
Final Count:	Not reported
Final Amount:	Not reported
Found Violation:	No
Agency Which Determined Violation:	Not reported
Violation Short Description:	Not reported
Date Violation was Determined:	Not reported
Actual Return to Compliance Date:	Not reported
Return to Compliance Qualifier:	Not reported
Violation Responsible Agency:	Not reported
Scheduled Compliance Date:	Not reported
Enforcement Identifier:	Not reported
Date of Enforcement Action:	Not reported
Enforcement Responsible Agency:	Not reported

Map ID
Direction
Distance
Elevation

MAP FINDINGS

Site

Database(s)

EDR ID Number
EPA ID Number

TELEDYNE INC TELEDYNE BATTERY (Continued)

1000201836

Enforcement Docket Number:	Not reported
Enforcement Attorney:	Not reported
Corrective Action Component:	Not reported
Appeal Initiated Date:	Not reported
Appeal Resolution Date:	Not reported
Disposition Status Date:	Not reported
Disposition Status:	Not reported
Disposition Status Description:	Not reported
Consent/Final Order Sequence Number:	Not reported
Consent/Final Order Respondent Name:	Not reported
Consent/Final Order Lead Agency:	Not reported
Enforcement Type:	Not reported
Enforcement Responsible Person:	Not reported
Enforcement Responsible Sub-Organization:	Not reported
SEP Sequence Number:	Not reported
SEP Expenditure Amount:	Not reported
SEP Scheduled Completion Date:	Not reported
SEP Actual Date:	Not reported
SEP Defaulted Date:	Not reported
SEP Type:	Not reported
SEP Type Description:	Not reported
Proposed Amount:	Not reported
Final Monetary Amount:	Not reported
Paid Amount:	Not reported
Final Count:	Not reported
Final Amount:	Not reported
Found Violation:	Yes
Agency Which Determined Violation:	EPA
Violation Short Description:	Generators - Pre-transport
Date Violation was Determined:	20101006
Actual Return to Compliance Date:	20110110
Return to Compliance Qualifier:	Documented
Violation Responsible Agency:	EPA
Scheduled Compliance Date:	Not reported
Enforcement Identifier:	001
Date of Enforcement Action:	20101208
Enforcement Responsible Agency:	EPA
Enforcement Docket Number:	Not reported
Enforcement Attorney:	Not reported
Corrective Action Component:	No
Appeal Initiated Date:	Not reported
Appeal Resolution Date:	Not reported
Disposition Status Date:	Not reported
Disposition Status:	Not reported
Disposition Status Description:	Not reported
Consent/Final Order Sequence Number:	Not reported
Consent/Final Order Respondent Name:	Not reported
Consent/Final Order Lead Agency:	Not reported
Enforcement Type:	WRITTEN INFORMAL
Enforcement Responsible Person:	CSEIT
Enforcement Responsible Sub-Organization:	Not reported
SEP Sequence Number:	Not reported
SEP Expenditure Amount:	Not reported
SEP Scheduled Completion Date:	Not reported
SEP Actual Date:	Not reported
SEP Defaulted Date:	Not reported

Map ID
Direction
Distance
Elevation

MAP FINDINGS

Site

Database(s)

EDR ID Number
EPA ID Number

TELEDYNE INC TELEDYNE BATTERY (Continued)

1000201836

SEP Type:	Not reported
SEP Type Description:	Not reported
Proposed Amount:	Not reported
Final Monetary Amount:	Not reported
Paid Amount:	Not reported
Final Count:	Not reported
Final Amount:	Not reported
Found Violation:	Yes
Agency Which Determined Violation:	State
Violation Short Description:	Generators - General
Date Violation was Determined:	19911121
Actual Return to Compliance Date:	19930913
Return to Compliance Qualifier:	Observed
Violation Responsible Agency:	State
Scheduled Compliance Date:	Not reported
Enforcement Identifier:	011
Date of Enforcement Action:	19920220
Enforcement Responsible Agency:	State
Enforcement Docket Number:	Not reported
Enforcement Attorney:	H
Corrective Action Component:	No
Appeal Initiated Date:	Not reported
Appeal Resolution Date:	Not reported
Disposition Status Date:	Not reported
Disposition Status:	Not reported
Disposition Status Description:	Not reported
Consent/Final Order Sequence Number:	Not reported
Consent/Final Order Respondent Name:	Not reported
Consent/Final Order Lead Agency:	Not reported
Enforcement Type:	INITIAL 3008(A) COMPLIANCE
Enforcement Responsible Person:	R9STA
Enforcement Responsible Sub-Organization:	Not reported
SEP Sequence Number:	Not reported
SEP Expenditure Amount:	Not reported
SEP Scheduled Completion Date:	Not reported
SEP Actual Date:	Not reported
SEP Defaulted Date:	Not reported
SEP Type:	Not reported
SEP Type Description:	Not reported
Proposed Amount:	Not reported
Final Monetary Amount:	Not reported
Paid Amount:	Not reported
Final Count:	Not reported
Final Amount:	Not reported
Found Violation:	Yes
Agency Which Determined Violation:	State
Violation Short Description:	TSD - General
Date Violation was Determined:	19891130
Actual Return to Compliance Date:	19900202
Return to Compliance Qualifier:	Observed
Violation Responsible Agency:	State
Scheduled Compliance Date:	19900213
Enforcement Identifier:	007
Date of Enforcement Action:	19900112
Enforcement Responsible Agency:	State

Map ID
Direction
Distance
Elevation

MAP FINDINGS

Site

Database(s)

EDR ID Number
EPA ID Number

TELEDYNE INC TELEDYNE BATTERY (Continued)

1000201836

Enforcement Docket Number:	Not reported
Enforcement Attorney:	Not reported
Corrective Action Component:	No
Appeal Initiated Date:	Not reported
Appeal Resolution Date:	Not reported
Disposition Status Date:	Not reported
Disposition Status:	Not reported
Disposition Status Description:	Not reported
Consent/Final Order Sequence Number:	Not reported
Consent/Final Order Respondent Name:	Not reported
Consent/Final Order Lead Agency:	Not reported
Enforcement Type:	WRITTEN INFORMAL
Enforcement Responsible Person:	R9STA
Enforcement Responsible Sub-Organization:	Not reported
SEP Sequence Number:	Not reported
SEP Expenditure Amount:	Not reported
SEP Scheduled Completion Date:	Not reported
SEP Actual Date:	Not reported
SEP Defaulted Date:	Not reported
SEP Type:	Not reported
SEP Type Description:	Not reported
Proposed Amount:	Not reported
Final Monetary Amount:	Not reported
Paid Amount:	Not reported
Final Count:	Not reported
Final Amount:	Not reported
Found Violation:	No
Agency Which Determined Violation:	Not reported
Violation Short Description:	Not reported
Date Violation was Determined:	Not reported
Actual Return to Compliance Date:	Not reported
Return to Compliance Qualifier:	Not reported
Violation Responsible Agency:	Not reported
Scheduled Compliance Date:	Not reported
Enforcement Identifier:	Not reported
Date of Enforcement Action:	Not reported
Enforcement Responsible Agency:	Not reported
Enforcement Docket Number:	Not reported
Enforcement Attorney:	Not reported
Corrective Action Component:	Not reported
Appeal Initiated Date:	Not reported
Appeal Resolution Date:	Not reported
Disposition Status Date:	Not reported
Disposition Status:	Not reported
Disposition Status Description:	Not reported
Consent/Final Order Sequence Number:	Not reported
Consent/Final Order Respondent Name:	Not reported
Consent/Final Order Lead Agency:	Not reported
Enforcement Type:	Not reported
Enforcement Responsible Person:	Not reported
Enforcement Responsible Sub-Organization:	Not reported
SEP Sequence Number:	Not reported
SEP Expenditure Amount:	Not reported
SEP Scheduled Completion Date:	Not reported
SEP Actual Date:	Not reported
SEP Defaulted Date:	Not reported

Map ID
Direction
Distance
Elevation

MAP FINDINGS

Site

Database(s)

EDR ID Number
EPA ID Number

TELEDYNE INC TELEDYNE BATTERY (Continued)

1000201836

SEP Type:	Not reported
SEP Type Description:	Not reported
Proposed Amount:	Not reported
Final Monetary Amount:	Not reported
Paid Amount:	Not reported
Final Count:	Not reported
Final Amount:	Not reported
Found Violation:	No
Agency Which Determined Violation:	Not reported
Violation Short Description:	Not reported
Date Violation was Determined:	Not reported
Actual Return to Compliance Date:	Not reported
Return to Compliance Qualifier:	Not reported
Violation Responsible Agency:	Not reported
Scheduled Compliance Date:	Not reported
Enforcement Identifier:	Not reported
Date of Enforcement Action:	Not reported
Enforcement Responsible Agency:	Not reported
Enforcement Docket Number:	Not reported
Enforcement Attorney:	Not reported
Corrective Action Component:	Not reported
Appeal Initiated Date:	Not reported
Appeal Resolution Date:	Not reported
Disposition Status Date:	Not reported
Disposition Status:	Not reported
Disposition Status Description:	Not reported
Consent/Final Order Sequence Number:	Not reported
Consent/Final Order Respondent Name:	Not reported
Consent/Final Order Lead Agency:	Not reported
Enforcement Type:	Not reported
Enforcement Responsible Person:	Not reported
Enforcement Responsible Sub-Organization:	Not reported
SEP Sequence Number:	Not reported
SEP Expenditure Amount:	Not reported
SEP Scheduled Completion Date:	Not reported
SEP Actual Date:	Not reported
SEP Defaulted Date:	Not reported
SEP Type:	Not reported
SEP Type Description:	Not reported
Proposed Amount:	Not reported
Final Monetary Amount:	Not reported
Paid Amount:	Not reported
Final Count:	Not reported
Final Amount:	Not reported
Found Violation:	Yes
Agency Which Determined Violation:	State
Violation Short Description:	TSD - Financial Requirements
Date Violation was Determined:	19871120
Actual Return to Compliance Date:	19881108
Return to Compliance Qualifier:	Observed
Violation Responsible Agency:	State
Scheduled Compliance Date:	Not reported
Enforcement Identifier:	004
Date of Enforcement Action:	19880701
Enforcement Responsible Agency:	State

Map ID
Direction
Distance
Elevation

MAP FINDINGS

Site

Database(s)

EDR ID Number
EPA ID Number

TELEDYNE INC TELEDYNE BATTERY (Continued)

1000201836

Enforcement Docket Number:	Not reported
Enforcement Attorney:	Not reported
Corrective Action Component:	No
Appeal Initiated Date:	Not reported
Appeal Resolution Date:	Not reported
Disposition Status Date:	Not reported
Disposition Status:	Not reported
Disposition Status Description:	Not reported
Consent/Final Order Sequence Number:	Not reported
Consent/Final Order Respondent Name:	Not reported
Consent/Final Order Lead Agency:	Not reported
Enforcement Type:	FINAL 3008(A) COMPLIANCE ORDER
Enforcement Responsible Person:	R9STA
Enforcement Responsible Sub-Organization:	Not reported
SEP Sequence Number:	Not reported
SEP Expenditure Amount:	Not reported
SEP Scheduled Completion Date:	Not reported
SEP Actual Date:	Not reported
SEP Defaulted Date:	Not reported
SEP Type:	Not reported
SEP Type Description:	Not reported
Proposed Amount:	Not reported
Final Monetary Amount:	Not reported
Paid Amount:	Not reported
Final Count:	Not reported
Final Amount:	Not reported
Found Violation:	No
Agency Which Determined Violation:	Not reported
Violation Short Description:	Not reported
Date Violation was Determined:	Not reported
Actual Return to Compliance Date:	Not reported
Return to Compliance Qualifier:	Not reported
Violation Responsible Agency:	Not reported
Scheduled Compliance Date:	Not reported
Enforcement Identifier:	Not reported
Date of Enforcement Action:	Not reported
Enforcement Responsible Agency:	Not reported
Enforcement Docket Number:	Not reported
Enforcement Attorney:	Not reported
Corrective Action Component:	Not reported
Appeal Initiated Date:	Not reported
Appeal Resolution Date:	Not reported
Disposition Status Date:	Not reported
Disposition Status:	Not reported
Disposition Status Description:	Not reported
Consent/Final Order Sequence Number:	Not reported
Consent/Final Order Respondent Name:	Not reported
Consent/Final Order Lead Agency:	Not reported
Enforcement Type:	Not reported
Enforcement Responsible Person:	Not reported
Enforcement Responsible Sub-Organization:	Not reported
SEP Sequence Number:	Not reported
SEP Expenditure Amount:	Not reported
SEP Scheduled Completion Date:	Not reported
SEP Actual Date:	Not reported
SEP Defaulted Date:	Not reported

Map ID
Direction
Distance
Elevation

MAP FINDINGS

Site

Database(s)

EDR ID Number
EPA ID Number

TELEDYNE INC TELEDYNE BATTERY (Continued)

1000201836

SEP Type:	Not reported
SEP Type Description:	Not reported
Proposed Amount:	Not reported
Final Monetary Amount:	Not reported
Paid Amount:	Not reported
Final Count:	Not reported
Final Amount:	Not reported
Found Violation:	Yes
Agency Which Determined Violation:	State
Violation Short Description:	TSD - General
Date Violation was Determined:	19911121
Actual Return to Compliance Date:	19930913
Return to Compliance Qualifier:	Observed
Violation Responsible Agency:	State
Scheduled Compliance Date:	Not reported
Enforcement Identifier:	011
Date of Enforcement Action:	19920220
Enforcement Responsible Agency:	State
Enforcement Docket Number:	Not reported
Enforcement Attorney:	H
Corrective Action Component:	No
Appeal Initiated Date:	Not reported
Appeal Resolution Date:	Not reported
Disposition Status Date:	Not reported
Disposition Status:	Not reported
Disposition Status Description:	Not reported
Consent/Final Order Sequence Number:	Not reported
Consent/Final Order Respondent Name:	Not reported
Consent/Final Order Lead Agency:	Not reported
Enforcement Type:	INITIAL 3008(A) COMPLIANCE
Enforcement Responsible Person:	R9STA
Enforcement Responsible Sub-Organization:	Not reported
SEP Sequence Number:	Not reported
SEP Expenditure Amount:	Not reported
SEP Scheduled Completion Date:	Not reported
SEP Actual Date:	Not reported
SEP Defaulted Date:	Not reported
SEP Type:	Not reported
SEP Type Description:	Not reported
Proposed Amount:	Not reported
Final Monetary Amount:	Not reported
Paid Amount:	Not reported
Final Count:	Not reported
Final Amount:	Not reported
Found Violation:	Yes
Agency Which Determined Violation:	EPA
Violation Short Description:	TSD - Financial Requirements
Date Violation was Determined:	19920310
Actual Return to Compliance Date:	19930311
Return to Compliance Qualifier:	Observed
Violation Responsible Agency:	EPA
Scheduled Compliance Date:	Not reported
Enforcement Identifier:	Not reported
Date of Enforcement Action:	Not reported
Enforcement Responsible Agency:	Not reported

Map ID
Direction
Distance
Elevation

MAP FINDINGS

Site

Database(s)

EDR ID Number
EPA ID Number

TELEDYNE INC TELEDYNE BATTERY (Continued)

1000201836

Enforcement Docket Number:	Not reported
Enforcement Attorney:	Not reported
Corrective Action Component:	Not reported
Appeal Initiated Date:	Not reported
Appeal Resolution Date:	Not reported
Disposition Status Date:	Not reported
Disposition Status:	Not reported
Disposition Status Description:	Not reported
Consent/Final Order Sequence Number:	Not reported
Consent/Final Order Respondent Name:	Not reported
Consent/Final Order Lead Agency:	Not reported
Enforcement Type:	Not reported
Enforcement Responsible Person:	Not reported
Enforcement Responsible Sub-Organization:	Not reported
SEP Sequence Number:	Not reported
SEP Expenditure Amount:	Not reported
SEP Scheduled Completion Date:	Not reported
SEP Actual Date:	Not reported
SEP Defaulted Date:	Not reported
SEP Type:	Not reported
SEP Type Description:	Not reported
Proposed Amount:	Not reported
Final Monetary Amount:	Not reported
Paid Amount:	Not reported
Final Count:	Not reported
Final Amount:	Not reported
Found Violation:	Yes
Agency Which Determined Violation:	State
Violation Short Description:	TSD - General
Date Violation was Determined:	19911121
Actual Return to Compliance Date:	19930913
Return to Compliance Qualifier:	Observed
Violation Responsible Agency:	State
Scheduled Compliance Date:	Not reported
Enforcement Identifier:	009
Date of Enforcement Action:	19911121
Enforcement Responsible Agency:	State
Enforcement Docket Number:	Not reported
Enforcement Attorney:	H
Corrective Action Component:	No
Appeal Initiated Date:	Not reported
Appeal Resolution Date:	Not reported
Disposition Status Date:	Not reported
Disposition Status:	Not reported
Disposition Status Description:	Not reported
Consent/Final Order Sequence Number:	Not reported
Consent/Final Order Respondent Name:	Not reported
Consent/Final Order Lead Agency:	Not reported
Enforcement Type:	WRITTEN INFORMAL
Enforcement Responsible Person:	R9STA
Enforcement Responsible Sub-Organization:	Not reported
SEP Sequence Number:	Not reported
SEP Expenditure Amount:	Not reported
SEP Scheduled Completion Date:	Not reported
SEP Actual Date:	Not reported
SEP Defaulted Date:	Not reported

Map ID
 Direction
 Distance
 Elevation

MAP FINDINGS

Site

Database(s)

EDR ID Number
 EPA ID Number

TELEDYNE INC TELEDYNE BATTERY (Continued)

1000201836

SEP Type:	Not reported
SEP Type Description:	Not reported
Proposed Amount:	Not reported
Final Monetary Amount:	Not reported
Paid Amount:	Not reported
Final Count:	Not reported
Final Amount:	Not reported
Found Violation:	Yes
Agency Which Determined Violation:	State
Violation Short Description:	TSD - General
Date Violation was Determined:	19871001
Actual Return to Compliance Date:	19871019
Return to Compliance Qualifier:	Observed
Violation Responsible Agency:	State
Scheduled Compliance Date:	19871015
Enforcement Identifier:	001
Date of Enforcement Action:	19871001
Enforcement Responsible Agency:	State
Enforcement Docket Number:	Not reported
Enforcement Attorney:	Not reported
Corrective Action Component:	No
Appeal Initiated Date:	Not reported
Appeal Resolution Date:	Not reported
Disposition Status Date:	Not reported
Disposition Status:	Not reported
Disposition Status Description:	Not reported
Consent/Final Order Sequence Number:	Not reported
Consent/Final Order Respondent Name:	Not reported
Consent/Final Order Lead Agency:	Not reported
Enforcement Type:	WRITTEN INFORMAL
Enforcement Responsible Person:	R9STA
Enforcement Responsible Sub-Organization:	Not reported
SEP Sequence Number:	Not reported
SEP Expenditure Amount:	Not reported
SEP Scheduled Completion Date:	Not reported
SEP Actual Date:	Not reported
SEP Defaulted Date:	Not reported
SEP Type:	Not reported
SEP Type Description:	Not reported
Proposed Amount:	Not reported
Final Monetary Amount:	Not reported
Paid Amount:	Not reported
Final Count:	Not reported
Final Amount:	Not reported
Found Violation:	Yes
Agency Which Determined Violation:	State
Violation Short Description:	TSD - Financial Requirements
Date Violation was Determined:	19871120
Actual Return to Compliance Date:	19881108
Return to Compliance Qualifier:	Observed
Violation Responsible Agency:	State
Scheduled Compliance Date:	Not reported
Enforcement Identifier:	002
Date of Enforcement Action:	19881230
Enforcement Responsible Agency:	State

Map ID
Direction
Distance
Elevation

MAP FINDINGS

Site

Database(s)

EDR ID Number
EPA ID Number

TELEDYNE INC TELEDYNE BATTERY (Continued)

1000201836

Enforcement Docket Number:	Not reported
Enforcement Attorney:	Not reported
Corrective Action Component:	No
Appeal Initiated Date:	Not reported
Appeal Resolution Date:	Not reported
Disposition Status Date:	Not reported
Disposition Status:	Not reported
Disposition Status Description:	Not reported
Consent/Final Order Sequence Number:	Not reported
Consent/Final Order Respondent Name:	Not reported
Consent/Final Order Lead Agency:	Not reported
Enforcement Type:	WRITTEN INFORMAL
Enforcement Responsible Person:	R9STA
Enforcement Responsible Sub-Organization:	Not reported
SEP Sequence Number:	Not reported
SEP Expenditure Amount:	Not reported
SEP Scheduled Completion Date:	Not reported
SEP Actual Date:	Not reported
SEP Defaulted Date:	Not reported
SEP Type:	Not reported
SEP Type Description:	Not reported
Proposed Amount:	Not reported
Final Monetary Amount:	Not reported
Paid Amount:	Not reported
Final Count:	Not reported
Final Amount:	Not reported
Found Violation:	Yes
Agency Which Determined Violation:	State
Violation Short Description:	Generators - General
Date Violation was Determined:	19911121
Actual Return to Compliance Date:	19930913
Return to Compliance Qualifier:	Observed
Violation Responsible Agency:	State
Scheduled Compliance Date:	Not reported
Enforcement Identifier:	009
Date of Enforcement Action:	19911121
Enforcement Responsible Agency:	State
Enforcement Docket Number:	Not reported
Enforcement Attorney:	H
Corrective Action Component:	No
Appeal Initiated Date:	Not reported
Appeal Resolution Date:	Not reported
Disposition Status Date:	Not reported
Disposition Status:	Not reported
Disposition Status Description:	Not reported
Consent/Final Order Sequence Number:	Not reported
Consent/Final Order Respondent Name:	Not reported
Consent/Final Order Lead Agency:	Not reported
Enforcement Type:	WRITTEN INFORMAL
Enforcement Responsible Person:	R9STA
Enforcement Responsible Sub-Organization:	Not reported
SEP Sequence Number:	Not reported
SEP Expenditure Amount:	Not reported
SEP Scheduled Completion Date:	Not reported
SEP Actual Date:	Not reported
SEP Defaulted Date:	Not reported

Map ID
Direction
Distance
Elevation

MAP FINDINGS

Site

Database(s)

EDR ID Number
EPA ID Number

TELEDYNE INC TELEDYNE BATTERY (Continued)

1000201836

SEP Type: Not reported
SEP Type Description: Not reported
Proposed Amount: Not reported
Final Monetary Amount: Not reported
Paid Amount: Not reported
Final Count: Not reported
Final Amount: Not reported

Found Violation: No
Agency Which Determined Violation: Not reported
Violation Short Description: Not reported
Date Violation was Determined: Not reported
Actual Return to Compliance Date: Not reported
Return to Compliance Qualifier: Not reported
Violation Responsible Agency: Not reported
Scheduled Compliance Date: Not reported
Enforcement Identifier: Not reported
Date of Enforcement Action: Not reported
Enforcement Responsible Agency: Not reported
Enforcement Docket Number: Not reported
Enforcement Attorney: Not reported
Corrective Action Component: Not reported
Appeal Initiated Date: Not reported
Appeal Resolution Date: Not reported
Disposition Status Date: Not reported
Disposition Status: Not reported
Disposition Status Description: Not reported
Consent/Final Order Sequence Number: Not reported
Consent/Final Order Respondent Name: Not reported
Consent/Final Order Lead Agency: Not reported
Enforcement Type: Not reported
Enforcement Responsible Person: Not reported
Enforcement Responsible Sub-Organization: Not reported
SEP Sequence Number: Not reported
SEP Expenditure Amount: Not reported
SEP Scheduled Completion Date: Not reported
SEP Actual Date: Not reported
SEP Defaulted Date: Not reported
SEP Type: Not reported
SEP Type Description: Not reported
Proposed Amount: Not reported
Final Monetary Amount: Not reported
Paid Amount: Not reported
Final Count: Not reported
Final Amount: Not reported

Found Violation: Yes
Agency Which Determined Violation: State
Violation Short Description: LDR - General
Date Violation was Determined: 19930415
Actual Return to Compliance Date: 19930507
Return to Compliance Qualifier: Observed
Violation Responsible Agency: State
Scheduled Compliance Date: Not reported
Enforcement Identifier: 014
Date of Enforcement Action: 19930714
Enforcement Responsible Agency: State

Map ID
Direction
Distance
Elevation

MAP FINDINGS

Site

Database(s)

EDR ID Number
EPA ID Number

TELEDYNE INC TELEDYNE BATTERY (Continued)

1000201836

Enforcement Docket Number: Not reported
Enforcement Attorney: Not reported
Corrective Action Component: No
Appeal Initiated Date: Not reported
Appeal Resolution Date: Not reported
Disposition Status Date: Not reported
Disposition Status: Not reported
Disposition Status Description: Not reported
Consent/Final Order Sequence Number: Not reported
Consent/Final Order Respondent Name: Not reported
Consent/Final Order Lead Agency: Not reported
Enforcement Type: INITIAL 3008(A) COMPLIANCE
Enforcement Responsible Person: R9STA
Enforcement Responsible Sub-Organization: Not reported
SEP Sequence Number: Not reported
SEP Expenditure Amount: Not reported
SEP Scheduled Completion Date: Not reported
SEP Actual Date: Not reported
SEP Defaulted Date: Not reported
SEP Type: Not reported
SEP Type Description: Not reported
Proposed Amount: 37725
Final Monetary Amount: 1000
Paid Amount: 1000
Final Count: 1
Final Amount: 1000

Found Violation: Yes
Agency Which Determined Violation: State
Violation Short Description: LDR - General
Date Violation was Determined: 19881208
Actual Return to Compliance Date: 19890209
Return to Compliance Qualifier: Observed
Violation Responsible Agency: State
Scheduled Compliance Date: 19890222
Enforcement Identifier: 005
Date of Enforcement Action: 19890120
Enforcement Responsible Agency: State
Enforcement Docket Number: Not reported
Enforcement Attorney: Not reported
Corrective Action Component: No
Appeal Initiated Date: Not reported
Appeal Resolution Date: Not reported
Disposition Status Date: Not reported
Disposition Status: Not reported
Disposition Status Description: Not reported
Consent/Final Order Sequence Number: Not reported
Consent/Final Order Respondent Name: Not reported
Consent/Final Order Lead Agency: Not reported
Enforcement Type: WRITTEN INFORMAL
Enforcement Responsible Person: R9STA
Enforcement Responsible Sub-Organization: Not reported
SEP Sequence Number: Not reported
SEP Expenditure Amount: Not reported
SEP Scheduled Completion Date: Not reported
SEP Actual Date: Not reported
SEP Defaulted Date: Not reported

Map ID
Direction
Distance
Elevation

MAP FINDINGS

Site

Database(s)

EDR ID Number
EPA ID Number

TELEDYNE INC TELEDYNE BATTERY (Continued)

1000201836

SEP Type: Not reported
SEP Type Description: Not reported
Proposed Amount: Not reported
Final Monetary Amount: Not reported
Paid Amount: Not reported
Final Count: Not reported
Final Amount: Not reported

Found Violation: No
Agency Which Determined Violation: Not reported
Violation Short Description: Not reported
Date Violation was Determined: Not reported
Actual Return to Compliance Date: Not reported
Return to Compliance Qualifier: Not reported
Violation Responsible Agency: Not reported
Scheduled Compliance Date: Not reported
Enforcement Identifier: Not reported
Date of Enforcement Action: Not reported
Enforcement Responsible Agency: Not reported
Enforcement Docket Number: Not reported
Enforcement Attorney: Not reported
Corrective Action Component: Not reported
Appeal Initiated Date: Not reported
Appeal Resolution Date: Not reported
Disposition Status Date: Not reported
Disposition Status: Not reported
Disposition Status Description: Not reported
Consent/Final Order Sequence Number: Not reported
Consent/Final Order Respondent Name: Not reported
Consent/Final Order Lead Agency: Not reported
Enforcement Type: Not reported
Enforcement Responsible Person: Not reported
Enforcement Responsible Sub-Organization: Not reported
SEP Sequence Number: Not reported
SEP Expenditure Amount: Not reported
SEP Scheduled Completion Date: Not reported
SEP Actual Date: Not reported
SEP Defaulted Date: Not reported
SEP Type: Not reported
SEP Type Description: Not reported
Proposed Amount: Not reported
Final Monetary Amount: Not reported
Paid Amount: Not reported
Final Count: Not reported
Final Amount: Not reported

Found Violation: No
Agency Which Determined Violation: Not reported
Violation Short Description: Not reported
Date Violation was Determined: Not reported
Actual Return to Compliance Date: Not reported
Return to Compliance Qualifier: Not reported
Violation Responsible Agency: Not reported
Scheduled Compliance Date: Not reported
Enforcement Identifier: Not reported
Date of Enforcement Action: Not reported
Enforcement Responsible Agency: Not reported

Map ID
Direction
Distance
Elevation

MAP FINDINGS

Site

Database(s)

EDR ID Number
EPA ID Number

TELEDYNE INC TELEDYNE BATTERY (Continued)

1000201836

Enforcement Docket Number:	Not reported
Enforcement Attorney:	Not reported
Corrective Action Component:	Not reported
Appeal Initiated Date:	Not reported
Appeal Resolution Date:	Not reported
Disposition Status Date:	Not reported
Disposition Status:	Not reported
Disposition Status Description:	Not reported
Consent/Final Order Sequence Number:	Not reported
Consent/Final Order Respondent Name:	Not reported
Consent/Final Order Lead Agency:	Not reported
Enforcement Type:	Not reported
Enforcement Responsible Person:	Not reported
Enforcement Responsible Sub-Organization:	Not reported
SEP Sequence Number:	Not reported
SEP Expenditure Amount:	Not reported
SEP Scheduled Completion Date:	Not reported
SEP Actual Date:	Not reported
SEP Defaulted Date:	Not reported
SEP Type:	Not reported
SEP Type Description:	Not reported
Proposed Amount:	Not reported
Final Monetary Amount:	Not reported
Paid Amount:	Not reported
Final Count:	Not reported
Final Amount:	Not reported
Found Violation:	No
Agency Which Determined Violation:	Not reported
Violation Short Description:	Not reported
Date Violation was Determined:	Not reported
Actual Return to Compliance Date:	Not reported
Return to Compliance Qualifier:	Not reported
Violation Responsible Agency:	Not reported
Scheduled Compliance Date:	Not reported
Enforcement Identifier:	Not reported
Date of Enforcement Action:	Not reported
Enforcement Responsible Agency:	Not reported
Enforcement Docket Number:	Not reported
Enforcement Attorney:	Not reported
Corrective Action Component:	Not reported
Appeal Initiated Date:	Not reported
Appeal Resolution Date:	Not reported
Disposition Status Date:	Not reported
Disposition Status:	Not reported
Disposition Status Description:	Not reported
Consent/Final Order Sequence Number:	Not reported
Consent/Final Order Respondent Name:	Not reported
Consent/Final Order Lead Agency:	Not reported
Enforcement Type:	Not reported
Enforcement Responsible Person:	Not reported
Enforcement Responsible Sub-Organization:	Not reported
SEP Sequence Number:	Not reported
SEP Expenditure Amount:	Not reported
SEP Scheduled Completion Date:	Not reported
SEP Actual Date:	Not reported
SEP Defaulted Date:	Not reported

Map ID
Direction
Distance
Elevation

MAP FINDINGS

Site

Database(s)

EDR ID Number
EPA ID Number

TELEDYNE INC TELEDYNE BATTERY (Continued)

1000201836

SEP Type: Not reported
SEP Type Description: Not reported
Proposed Amount: Not reported
Final Monetary Amount: Not reported
Paid Amount: Not reported
Final Count: Not reported
Final Amount: Not reported

Found Violation: Yes
Agency Which Determined Violation: State
Violation Short Description: Generators - Records/Reporting
Date Violation was Determined: 20180509
Actual Return to Compliance Date: 20180606
Return to Compliance Qualifier: Documented
Violation Responsible Agency: State
Scheduled Compliance Date: Not reported
Enforcement Identifier: Not reported
Date of Enforcement Action: Not reported
Enforcement Responsible Agency: Not reported
Enforcement Docket Number: Not reported
Enforcement Attorney: Not reported
Corrective Action Component: Not reported
Appeal Initiated Date: Not reported
Appeal Resolution Date: Not reported
Disposition Status Date: Not reported
Disposition Status: Not reported
Disposition Status Description: Not reported
Consent/Final Order Sequence Number: Not reported
Consent/Final Order Respondent Name: Not reported
Consent/Final Order Lead Agency: Not reported
Enforcement Type: Not reported
Enforcement Responsible Person: Not reported
Enforcement Responsible Sub-Organization: Not reported
SEP Sequence Number: Not reported
SEP Expenditure Amount: Not reported
SEP Scheduled Completion Date: Not reported
SEP Actual Date: Not reported
SEP Defaulted Date: Not reported
SEP Type: Not reported
SEP Type Description: Not reported
Proposed Amount: Not reported
Final Monetary Amount: Not reported
Paid Amount: Not reported
Final Count: Not reported
Final Amount: Not reported

Found Violation: Yes
Agency Which Determined Violation: State
Violation Short Description: TSD - General
Date Violation was Determined: 19911121
Actual Return to Compliance Date: 19930913
Return to Compliance Qualifier: Observed
Violation Responsible Agency: State
Scheduled Compliance Date: Not reported
Enforcement Identifier: 009
Date of Enforcement Action: 19911121
Enforcement Responsible Agency: State

Map ID
Direction
Distance
Elevation

MAP FINDINGS

Site

Database(s)

EDR ID Number
EPA ID Number

TELEDYNE INC TELEDYNE BATTERY (Continued)

1000201836

Enforcement Docket Number:	Not reported
Enforcement Attorney:	H
Corrective Action Component:	No
Appeal Initiated Date:	Not reported
Appeal Resolution Date:	Not reported
Disposition Status Date:	Not reported
Disposition Status:	Not reported
Disposition Status Description:	Not reported
Consent/Final Order Sequence Number:	Not reported
Consent/Final Order Respondent Name:	Not reported
Consent/Final Order Lead Agency:	Not reported
Enforcement Type:	WRITTEN INFORMAL
Enforcement Responsible Person:	R9STA
Enforcement Responsible Sub-Organization:	Not reported
SEP Sequence Number:	Not reported
SEP Expenditure Amount:	Not reported
SEP Scheduled Completion Date:	Not reported
SEP Actual Date:	Not reported
SEP Defaulted Date:	Not reported
SEP Type:	Not reported
SEP Type Description:	Not reported
Proposed Amount:	Not reported
Final Monetary Amount:	Not reported
Paid Amount:	Not reported
Final Count:	Not reported
Final Amount:	Not reported
Found Violation:	Yes
Agency Which Determined Violation:	State
Violation Short Description:	TSD - Financial Requirements
Date Violation was Determined:	19940804
Actual Return to Compliance Date:	19940929
Return to Compliance Qualifier:	Observed
Violation Responsible Agency:	State
Scheduled Compliance Date:	Not reported
Enforcement Identifier:	015
Date of Enforcement Action:	19940804
Enforcement Responsible Agency:	State
Enforcement Docket Number:	Not reported
Enforcement Attorney:	Not reported
Corrective Action Component:	No
Appeal Initiated Date:	Not reported
Appeal Resolution Date:	Not reported
Disposition Status Date:	Not reported
Disposition Status:	Not reported
Disposition Status Description:	Not reported
Consent/Final Order Sequence Number:	Not reported
Consent/Final Order Respondent Name:	Not reported
Consent/Final Order Lead Agency:	Not reported
Enforcement Type:	WRITTEN INFORMAL
Enforcement Responsible Person:	R9STA
Enforcement Responsible Sub-Organization:	Not reported
SEP Sequence Number:	Not reported
SEP Expenditure Amount:	Not reported
SEP Scheduled Completion Date:	Not reported
SEP Actual Date:	Not reported
SEP Defaulted Date:	Not reported

Map ID
Direction
Distance
Elevation

MAP FINDINGS

Site

Database(s)

EDR ID Number
EPA ID Number

TELEDYNE INC TELEDYNE BATTERY (Continued)

1000201836

SEP Type:	Not reported
SEP Type Description:	Not reported
Proposed Amount:	Not reported
Final Monetary Amount:	Not reported
Paid Amount:	Not reported
Final Count:	Not reported
Final Amount:	Not reported
Found Violation:	Yes
Agency Which Determined Violation:	State
Violation Short Description:	TSD - Financial Requirements
Date Violation was Determined:	19920706
Actual Return to Compliance Date:	19931207
Return to Compliance Qualifier:	Observed
Violation Responsible Agency:	State
Scheduled Compliance Date:	Not reported
Enforcement Identifier:	Not reported
Date of Enforcement Action:	Not reported
Enforcement Responsible Agency:	Not reported
Enforcement Docket Number:	Not reported
Enforcement Attorney:	Not reported
Corrective Action Component:	Not reported
Appeal Initiated Date:	Not reported
Appeal Resolution Date:	Not reported
Disposition Status Date:	Not reported
Disposition Status:	Not reported
Disposition Status Description:	Not reported
Consent/Final Order Sequence Number:	Not reported
Consent/Final Order Respondent Name:	Not reported
Consent/Final Order Lead Agency:	Not reported
Enforcement Type:	Not reported
Enforcement Responsible Person:	Not reported
Enforcement Responsible Sub-Organization:	Not reported
SEP Sequence Number:	Not reported
SEP Expenditure Amount:	Not reported
SEP Scheduled Completion Date:	Not reported
SEP Actual Date:	Not reported
SEP Defaulted Date:	Not reported
SEP Type:	Not reported
SEP Type Description:	Not reported
Proposed Amount:	Not reported
Final Monetary Amount:	Not reported
Paid Amount:	Not reported
Final Count:	Not reported
Final Amount:	Not reported
Found Violation:	Yes
Agency Which Determined Violation:	State
Violation Short Description:	TSD IS-Ground-Water Monitoring
Date Violation was Determined:	19890112
Actual Return to Compliance Date:	19900227
Return to Compliance Qualifier:	Observed
Violation Responsible Agency:	State
Scheduled Compliance Date:	Not reported
Enforcement Identifier:	006
Date of Enforcement Action:	19890525
Enforcement Responsible Agency:	State

Map ID
Direction
Distance
Elevation

MAP FINDINGS

Site

Database(s)

EDR ID Number
EPA ID Number

TELEDYNE INC TELEDYNE BATTERY (Continued)

1000201836

Enforcement Docket Number: Not reported
Enforcement Attorney: Not reported
Corrective Action Component: No
Appeal Initiated Date: Not reported
Appeal Resolution Date: Not reported
Disposition Status Date: Not reported
Disposition Status: Not reported
Disposition Status Description: Not reported
Consent/Final Order Sequence Number: Not reported
Consent/Final Order Respondent Name: Not reported
Consent/Final Order Lead Agency: Not reported
Enforcement Type: INITIAL 3008(A) COMPLIANCE
Enforcement Responsible Person: R9STA
Enforcement Responsible Sub-Organization: Not reported
SEP Sequence Number: Not reported
SEP Expenditure Amount: Not reported
SEP Scheduled Completion Date: Not reported
SEP Actual Date: Not reported
SEP Defaulted Date: Not reported
SEP Type: Not reported
SEP Type Description: Not reported
Proposed Amount: 70000
Final Monetary Amount: 70000
Paid Amount: Not reported
Final Count: 1
Final Amount: 70000

Evaluation Action Summary:

Evaluation Date: 20180509
Evaluation Responsible Agency: State
Found Violation: Yes
Evaluation Type Description: COMPLIANCE EVALUATION INSPECTION ON-SITE
Evaluation Responsible Person Identifier: Not reported
Evaluation Responsible Sub-Organization: Not reported
Actual Return to Compliance Date: 20180606
Scheduled Compliance Date: Not reported
Date of Request: Not reported
Date Response Received: Not reported
Request Agency: Not reported
Former Citation: Not reported

Evaluation Date: 20190402
Evaluation Responsible Agency: State
Found Violation: No
Evaluation Type Description: COMPLIANCE EVALUATION INSPECTION ON-SITE
Evaluation Responsible Person Identifier: Not reported
Evaluation Responsible Sub-Organization: Not reported
Actual Return to Compliance Date: Not reported
Scheduled Compliance Date: Not reported
Date of Request: Not reported
Date Response Received: Not reported
Request Agency: Not reported
Former Citation: Not reported

Evaluation Date: 19940913
Evaluation Responsible Agency: State Contractor/Grantee
Found Violation: No

Map ID
Direction
Distance
Elevation

MAP FINDINGS

Site

Database(s)

EDR ID Number
EPA ID Number

TELEDYNE INC TELEDYNE BATTERY (Continued)

1000201836

Evaluation Type Description:	COMPLIANCE EVALUATION INSPECTION ON-SITE
Evaluation Responsible Person Identifier:	R9STA
Evaluation Responsible Sub-Organization:	Not reported
Actual Return to Compliance Date:	Not reported
Scheduled Compliance Date:	Not reported
Date of Request:	Not reported
Date Response Received:	Not reported
Request Agency:	Not reported
Former Citation:	Not reported
Evaluation Date:	19911011
Evaluation Responsible Agency:	State
Found Violation:	Yes
Evaluation Type Description:	COMPLIANCE EVALUATION INSPECTION ON-SITE
Evaluation Responsible Person Identifier:	R9STA
Evaluation Responsible Sub-Organization:	Not reported
Actual Return to Compliance Date:	19930913
Scheduled Compliance Date:	Not reported
Date of Request:	Not reported
Date Response Received:	Not reported
Request Agency:	Not reported
Former Citation:	Not reported
Evaluation Date:	19911011
Evaluation Responsible Agency:	State
Found Violation:	Yes
Evaluation Type Description:	COMPLIANCE EVALUATION INSPECTION ON-SITE
Evaluation Responsible Person Identifier:	R9STA
Evaluation Responsible Sub-Organization:	Not reported
Actual Return to Compliance Date:	19930913
Scheduled Compliance Date:	Not reported
Date of Request:	Not reported
Date Response Received:	Not reported
Request Agency:	Not reported
Former Citation:	Not reported
Evaluation Date:	19890112
Evaluation Responsible Agency:	State
Found Violation:	Yes
Evaluation Type Description:	GROUNDWATER MONITORING EVALUATION
Evaluation Responsible Person Identifier:	R9STA
Evaluation Responsible Sub-Organization:	Not reported
Actual Return to Compliance Date:	19900227
Scheduled Compliance Date:	Not reported
Date of Request:	Not reported
Date Response Received:	Not reported
Request Agency:	Not reported
Former Citation:	Not reported
Evaluation Date:	19920626
Evaluation Responsible Agency:	State
Found Violation:	Yes
Evaluation Type Description:	FINANCIAL RECORD REVIEW
Evaluation Responsible Person Identifier:	R9STA
Evaluation Responsible Sub-Organization:	Not reported
Actual Return to Compliance Date:	19930311
Scheduled Compliance Date:	Not reported

Map ID
Direction
Distance
Elevation

MAP FINDINGS

Site

Database(s)

EDR ID Number
EPA ID Number

TELEDYNE INC TELEDYNE BATTERY (Continued)

1000201836

Date of Request:	Not reported
Date Response Received:	Not reported
Request Agency:	Not reported
Former Citation:	Not reported
Evaluation Date:	19911011
Evaluation Responsible Agency:	State
Found Violation:	Yes
Evaluation Type Description:	COMPLIANCE EVALUATION INSPECTION ON-SITE
Evaluation Responsible Person Identifier:	R9STA
Evaluation Responsible Sub-Organization:	Not reported
Actual Return to Compliance Date:	19930913
Scheduled Compliance Date:	Not reported
Date of Request:	Not reported
Date Response Received:	Not reported
Request Agency:	Not reported
Former Citation:	Not reported
Evaluation Date:	20101006
Evaluation Responsible Agency:	EPA
Found Violation:	Yes
Evaluation Type Description:	COMPLIANCE EVALUATION INSPECTION ON-SITE
Evaluation Responsible Person Identifier:	CSEIT
Evaluation Responsible Sub-Organization:	Not reported
Actual Return to Compliance Date:	20110110
Scheduled Compliance Date:	Not reported
Date of Request:	Not reported
Date Response Received:	Not reported
Request Agency:	Not reported
Former Citation:	Not reported
Evaluation Date:	19881208
Evaluation Responsible Agency:	State
Found Violation:	Yes
Evaluation Type Description:	COMPLIANCE EVALUATION INSPECTION ON-SITE
Evaluation Responsible Person Identifier:	R9STA
Evaluation Responsible Sub-Organization:	Not reported
Actual Return to Compliance Date:	19890209
Scheduled Compliance Date:	19890222
Date of Request:	Not reported
Date Response Received:	Not reported
Request Agency:	Not reported
Former Citation:	Not reported
Evaluation Date:	19911011
Evaluation Responsible Agency:	State
Found Violation:	Yes
Evaluation Type Description:	COMPLIANCE EVALUATION INSPECTION ON-SITE
Evaluation Responsible Person Identifier:	R9STA
Evaluation Responsible Sub-Organization:	Not reported
Actual Return to Compliance Date:	19930913
Scheduled Compliance Date:	Not reported
Date of Request:	Not reported
Date Response Received:	Not reported
Request Agency:	Not reported
Former Citation:	Not reported

Map ID
Direction
Distance
Elevation

MAP FINDINGS

Site

Database(s)

EDR ID Number
EPA ID Number

TELEDYNE INC TELEDYNE BATTERY (Continued)

1000201836

Evaluation Date: 19911011
Evaluation Responsible Agency: State
Found Violation: Yes
Evaluation Type Description: COMPLIANCE EVALUATION INSPECTION ON-SITE
Evaluation Responsible Person Identifier: R9STA
Evaluation Responsible Sub-Organization: Not reported
Actual Return to Compliance Date: 19930913
Scheduled Compliance Date: Not reported
Date of Request: Not reported
Date Response Received: Not reported
Request Agency: Not reported
Former Citation: Not reported

Evaluation Date: 19930301
Evaluation Responsible Agency: State
Found Violation: Yes
Evaluation Type Description: COMPLIANCE EVALUATION INSPECTION ON-SITE
Evaluation Responsible Person Identifier: R9STA
Evaluation Responsible Sub-Organization: Not reported
Actual Return to Compliance Date: 19930507
Scheduled Compliance Date: Not reported
Date of Request: Not reported
Date Response Received: Not reported
Request Agency: Not reported
Former Citation: Not reported

Evaluation Date: 19871120
Evaluation Responsible Agency: State
Found Violation: Yes
Evaluation Type Description: FINANCIAL RECORD REVIEW
Evaluation Responsible Person Identifier: R9STA
Evaluation Responsible Sub-Organization: Not reported
Actual Return to Compliance Date: 19881108
Scheduled Compliance Date: Not reported
Date of Request: Not reported
Date Response Received: Not reported
Request Agency: Not reported
Former Citation: Not reported

Evaluation Date: 19881208
Evaluation Responsible Agency: State
Found Violation: Yes
Evaluation Type Description: COMPLIANCE EVALUATION INSPECTION ON-SITE
Evaluation Responsible Person Identifier: R9STA
Evaluation Responsible Sub-Organization: Not reported
Actual Return to Compliance Date: 19890209
Scheduled Compliance Date: 19890222
Date of Request: Not reported
Date Response Received: Not reported
Request Agency: Not reported
Former Citation: Not reported

Evaluation Date: 19870930
Evaluation Responsible Agency: State
Found Violation: No
Evaluation Type Description: FINANCIAL RECORD REVIEW
Evaluation Responsible Person Identifier: R9STA

Map ID
Direction
Distance
Elevation

MAP FINDINGS

Site

Database(s)

EDR ID Number
EPA ID Number

TELEDYNE INC TELEDYNE BATTERY (Continued)

1000201836

Evaluation Responsible Sub-Organization:	Not reported
Actual Return to Compliance Date:	Not reported
Scheduled Compliance Date:	Not reported
Date of Request:	Not reported
Date Response Received:	Not reported
Request Agency:	Not reported
Former Citation:	Not reported
Evaluation Date:	19920326
Evaluation Responsible Agency:	State
Found Violation:	Yes
Evaluation Type Description:	OPERATION AND MAINTENANCE INSPECTION
Evaluation Responsible Person Identifier:	R9STA
Evaluation Responsible Sub-Organization:	Not reported
Actual Return to Compliance Date:	19931207
Scheduled Compliance Date:	Not reported
Date of Request:	Not reported
Date Response Received:	Not reported
Request Agency:	Not reported
Former Citation:	Not reported
Evaluation Date:	19901108
Evaluation Responsible Agency:	State
Found Violation:	Yes
Evaluation Type Description:	COMPLIANCE EVALUATION INSPECTION ON-SITE
Evaluation Responsible Person Identifier:	R9STA
Evaluation Responsible Sub-Organization:	Not reported
Actual Return to Compliance Date:	19910131
Scheduled Compliance Date:	19910123
Date of Request:	Not reported
Date Response Received:	Not reported
Request Agency:	Not reported
Former Citation:	Not reported
Evaluation Date:	19880816
Evaluation Responsible Agency:	State
Found Violation:	No
Evaluation Type Description:	COMPLIANCE EVALUATION INSPECTION ON-SITE
Evaluation Responsible Person Identifier:	R9STA
Evaluation Responsible Sub-Organization:	Not reported
Actual Return to Compliance Date:	Not reported
Scheduled Compliance Date:	Not reported
Date of Request:	Not reported
Date Response Received:	Not reported
Request Agency:	Not reported
Former Citation:	Not reported
Evaluation Date:	20101006
Evaluation Responsible Agency:	EPA
Found Violation:	Yes
Evaluation Type Description:	COMPLIANCE EVALUATION INSPECTION ON-SITE
Evaluation Responsible Person Identifier:	CSEIT
Evaluation Responsible Sub-Organization:	Not reported
Actual Return to Compliance Date:	20110110
Scheduled Compliance Date:	Not reported
Date of Request:	Not reported
Date Response Received:	Not reported

Map ID
Direction
Distance
Elevation

MAP FINDINGS

Site

Database(s)

EDR ID Number
EPA ID Number

TELEDYNE INC TELEDYNE BATTERY (Continued)

1000201836

Request Agency:	Not reported
Former Citation:	Not reported
Evaluation Date:	19911011
Evaluation Responsible Agency:	State
Found Violation:	Yes
Evaluation Type Description:	COMPLIANCE EVALUATION INSPECTION ON-SITE
Evaluation Responsible Person Identifier:	R9STA
Evaluation Responsible Sub-Organization:	Not reported
Actual Return to Compliance Date:	19930913
Scheduled Compliance Date:	Not reported
Date of Request:	Not reported
Date Response Received:	Not reported
Request Agency:	Not reported
Former Citation:	Not reported
Evaluation Date:	19891130
Evaluation Responsible Agency:	State
Found Violation:	Yes
Evaluation Type Description:	COMPLIANCE EVALUATION INSPECTION ON-SITE
Evaluation Responsible Person Identifier:	R9STA
Evaluation Responsible Sub-Organization:	Not reported
Actual Return to Compliance Date:	19900202
Scheduled Compliance Date:	19900213
Date of Request:	Not reported
Date Response Received:	Not reported
Request Agency:	Not reported
Former Citation:	Not reported
Evaluation Date:	19901005
Evaluation Responsible Agency:	State
Found Violation:	No
Evaluation Type Description:	FINANCIAL RECORD REVIEW
Evaluation Responsible Person Identifier:	R9STA
Evaluation Responsible Sub-Organization:	Not reported
Actual Return to Compliance Date:	Not reported
Scheduled Compliance Date:	Not reported
Date of Request:	Not reported
Date Response Received:	Not reported
Request Agency:	Not reported
Former Citation:	Not reported
Evaluation Date:	19891128
Evaluation Responsible Agency:	State
Found Violation:	No
Evaluation Type Description:	FINANCIAL RECORD REVIEW
Evaluation Responsible Person Identifier:	R9STA
Evaluation Responsible Sub-Organization:	Not reported
Actual Return to Compliance Date:	Not reported
Scheduled Compliance Date:	Not reported
Date of Request:	Not reported
Date Response Received:	Not reported
Request Agency:	Not reported
Former Citation:	Not reported
Evaluation Date:	19871120
Evaluation Responsible Agency:	State

Map ID
Direction
Distance
Elevation

MAP FINDINGS

Site

Database(s)

EDR ID Number
EPA ID Number

TELEDYNE INC TELEDYNE BATTERY (Continued)

1000201836

Found Violation:	Yes
Evaluation Type Description:	FINANCIAL RECORD REVIEW
Evaluation Responsible Person Identifier:	R9STA
Evaluation Responsible Sub-Organization:	Not reported
Actual Return to Compliance Date:	19881108
Scheduled Compliance Date:	Not reported
Date of Request:	Not reported
Date Response Received:	Not reported
Request Agency:	Not reported
Former Citation:	Not reported
Evaluation Date:	19950929
Evaluation Responsible Agency:	State
Found Violation:	No
Evaluation Type Description:	COMPLIANCE EVALUATION INSPECTION ON-SITE
Evaluation Responsible Person Identifier:	R9STA
Evaluation Responsible Sub-Organization:	Not reported
Actual Return to Compliance Date:	Not reported
Scheduled Compliance Date:	Not reported
Date of Request:	Not reported
Date Response Received:	Not reported
Request Agency:	Not reported
Former Citation:	Not reported
Evaluation Date:	19911011
Evaluation Responsible Agency:	State
Found Violation:	Yes
Evaluation Type Description:	COMPLIANCE EVALUATION INSPECTION ON-SITE
Evaluation Responsible Person Identifier:	R9STA
Evaluation Responsible Sub-Organization:	Not reported
Actual Return to Compliance Date:	19930913
Scheduled Compliance Date:	Not reported
Date of Request:	Not reported
Date Response Received:	Not reported
Request Agency:	Not reported
Former Citation:	Not reported
Evaluation Date:	19920310
Evaluation Responsible Agency:	EPA Contractor/Grantee
Found Violation:	Yes
Evaluation Type Description:	FINANCIAL RECORD REVIEW
Evaluation Responsible Person Identifier:	R9EPA
Evaluation Responsible Sub-Organization:	Not reported
Actual Return to Compliance Date:	19930311
Scheduled Compliance Date:	Not reported
Date of Request:	Not reported
Date Response Received:	Not reported
Request Agency:	Not reported
Former Citation:	Not reported
Evaluation Date:	19911011
Evaluation Responsible Agency:	State
Found Violation:	Yes
Evaluation Type Description:	COMPLIANCE EVALUATION INSPECTION ON-SITE
Evaluation Responsible Person Identifier:	R9STA
Evaluation Responsible Sub-Organization:	Not reported
Actual Return to Compliance Date:	19930913

Map ID
Direction
Distance
Elevation

MAP FINDINGS

Site

Database(s)

EDR ID Number
EPA ID Number

TELEDYNE INC TELEDYNE BATTERY (Continued)

1000201836

Scheduled Compliance Date:	Not reported
Date of Request:	Not reported
Date Response Received:	Not reported
Request Agency:	Not reported
Former Citation:	Not reported
Evaluation Date:	19871001
Evaluation Responsible Agency:	State
Found Violation:	Yes
Evaluation Type Description:	COMPLIANCE EVALUATION INSPECTION ON-SITE
Evaluation Responsible Person Identifier:	R9STA
Evaluation Responsible Sub-Organization:	Not reported
Actual Return to Compliance Date:	19871019
Scheduled Compliance Date:	19871015
Date of Request:	Not reported
Date Response Received:	Not reported
Request Agency:	Not reported
Former Citation:	Not reported
Evaluation Date:	19871120
Evaluation Responsible Agency:	State
Found Violation:	Yes
Evaluation Type Description:	FINANCIAL RECORD REVIEW
Evaluation Responsible Person Identifier:	R9STA
Evaluation Responsible Sub-Organization:	Not reported
Actual Return to Compliance Date:	19881108
Scheduled Compliance Date:	Not reported
Date of Request:	Not reported
Date Response Received:	Not reported
Request Agency:	Not reported
Former Citation:	Not reported
Evaluation Date:	19911011
Evaluation Responsible Agency:	State
Found Violation:	Yes
Evaluation Type Description:	COMPLIANCE EVALUATION INSPECTION ON-SITE
Evaluation Responsible Person Identifier:	R9STA
Evaluation Responsible Sub-Organization:	Not reported
Actual Return to Compliance Date:	19930913
Scheduled Compliance Date:	Not reported
Date of Request:	Not reported
Date Response Received:	Not reported
Request Agency:	Not reported
Former Citation:	Not reported
Evaluation Date:	19940429
Evaluation Responsible Agency:	State
Found Violation:	No
Evaluation Type Description:	COMPLIANCE EVALUATION INSPECTION ON-SITE
Evaluation Responsible Person Identifier:	R9STA
Evaluation Responsible Sub-Organization:	Not reported
Actual Return to Compliance Date:	Not reported
Scheduled Compliance Date:	Not reported
Date of Request:	Not reported
Date Response Received:	Not reported
Request Agency:	Not reported
Former Citation:	Not reported

Map ID
Direction
Distance
Elevation

MAP FINDINGS

Site

Database(s)

EDR ID Number
EPA ID Number

TELEDYNE INC TELEDYNE BATTERY (Continued)

1000201836

Evaluation Date: 19930301
Evaluation Responsible Agency: State
Found Violation: Yes
Evaluation Type Description: COMPLIANCE EVALUATION INSPECTION ON-SITE
Evaluation Responsible Person Identifier: R9STA
Evaluation Responsible Sub-Organization: Not reported
Actual Return to Compliance Date: 19930507
Scheduled Compliance Date: Not reported
Date of Request: Not reported
Date Response Received: Not reported
Request Agency: Not reported
Former Citation: Not reported

Evaluation Date: 19881208
Evaluation Responsible Agency: State
Found Violation: Yes
Evaluation Type Description: COMPLIANCE EVALUATION INSPECTION ON-SITE
Evaluation Responsible Person Identifier: R9STA
Evaluation Responsible Sub-Organization: Not reported
Actual Return to Compliance Date: 19890209
Scheduled Compliance Date: 19890222
Date of Request: Not reported
Date Response Received: Not reported
Request Agency: Not reported
Former Citation: Not reported

Evaluation Date: 19990105
Evaluation Responsible Agency: State
Found Violation: No
Evaluation Type Description: COMPLIANCE EVALUATION INSPECTION ON-SITE
Evaluation Responsible Person Identifier: Not reported
Evaluation Responsible Sub-Organization: Not reported
Actual Return to Compliance Date: Not reported
Scheduled Compliance Date: Not reported
Date of Request: Not reported
Date Response Received: Not reported
Request Agency: Not reported
Former Citation: Not reported

Evaluation Date: 19881201
Evaluation Responsible Agency: State
Found Violation: No
Evaluation Type Description: FINANCIAL RECORD REVIEW
Evaluation Responsible Person Identifier: R9STA
Evaluation Responsible Sub-Organization: Not reported
Actual Return to Compliance Date: Not reported
Scheduled Compliance Date: Not reported
Date of Request: Not reported
Date Response Received: Not reported
Request Agency: Not reported
Former Citation: Not reported

Evaluation Date: 20161031
Evaluation Responsible Agency: State
Found Violation: No
Evaluation Type Description: COMPLIANCE EVALUATION INSPECTION ON-SITE
Evaluation Responsible Person Identifier: Not reported

Map ID
Direction
Distance
Elevation

MAP FINDINGS

Site

Database(s)

EDR ID Number
EPA ID Number

TELEDYNE INC TELEDYNE BATTERY (Continued)

1000201836

Evaluation Responsible Sub-Organization:	Not reported
Actual Return to Compliance Date:	Not reported
Scheduled Compliance Date:	Not reported
Date of Request:	Not reported
Date Response Received:	Not reported
Request Agency:	Not reported
Former Citation:	Not reported
Evaluation Date:	20180509
Evaluation Responsible Agency:	State
Found Violation:	Yes
Evaluation Type Description:	COMPLIANCE EVALUATION INSPECTION ON-SITE
Evaluation Responsible Person Identifier:	Not reported
Evaluation Responsible Sub-Organization:	Not reported
Actual Return to Compliance Date:	20180606
Scheduled Compliance Date:	Not reported
Date of Request:	Not reported
Date Response Received:	Not reported
Request Agency:	Not reported
Former Citation:	Not reported
Evaluation Date:	19911011
Evaluation Responsible Agency:	State
Found Violation:	Yes
Evaluation Type Description:	COMPLIANCE EVALUATION INSPECTION ON-SITE
Evaluation Responsible Person Identifier:	R9STA
Evaluation Responsible Sub-Organization:	Not reported
Actual Return to Compliance Date:	19930913
Scheduled Compliance Date:	Not reported
Date of Request:	Not reported
Date Response Received:	Not reported
Request Agency:	Not reported
Former Citation:	Not reported
Evaluation Date:	19940804
Evaluation Responsible Agency:	State
Found Violation:	Yes
Evaluation Type Description:	COMPLIANCE EVALUATION INSPECTION ON-SITE
Evaluation Responsible Person Identifier:	R9STA
Evaluation Responsible Sub-Organization:	Not reported
Actual Return to Compliance Date:	19940929
Scheduled Compliance Date:	Not reported
Date of Request:	Not reported
Date Response Received:	Not reported
Request Agency:	Not reported
Former Citation:	Not reported
Evaluation Date:	19920326
Evaluation Responsible Agency:	State
Found Violation:	Yes
Evaluation Type Description:	OPERATION AND MAINTENANCE INSPECTION
Evaluation Responsible Person Identifier:	R9STA
Evaluation Responsible Sub-Organization:	Not reported
Actual Return to Compliance Date:	19931207
Scheduled Compliance Date:	Not reported
Date of Request:	Not reported
Date Response Received:	Not reported

Map ID
Direction
Distance
Elevation

MAP FINDINGS

Site

Database(s)

EDR ID Number
EPA ID Number

TELEDYNE INC TELEDYNE BATTERY (Continued)

1000201836

Request Agency:	Not reported
Former Citation:	Not reported
Evaluation Date:	19890112
Evaluation Responsible Agency:	State
Found Violation:	Yes
Evaluation Type Description:	GROUNDWATER MONITORING EVALUATION
Evaluation Responsible Person Identifier:	R9STA
Evaluation Responsible Sub-Organization:	Not reported
Actual Return to Compliance Date:	19900227
Scheduled Compliance Date:	Not reported
Date of Request:	Not reported
Date Response Received:	Not reported
Request Agency:	Not reported
Former Citation:	Not reported

Map ID
 Direction
 Distance
 Elevation

MAP FINDINGS

Site

Database(s)

EDR ID Number
 EPA ID Number

TELEDYNE INC TELEDYNE BATTERY (Continued)

1000201836

2020 COR ACTION:
 EPA ID: CAD008386641
 Region: 9
 Action: Remedy Construction

RAATS:
 Entry No: 1
 Facility ID: CAD008386641
 Type: Not reported
 Docket No: RCRA-09-89-0026
 Region: 09
 Issue Date: Not reported
 Final Date: 02/24/1989
 Status: Unilateral Order (Corrective Action)
 Additional: Not reported
 Action ID: 497
 Action: 3008 (H)
 Violation No: Not reported
 Viol No Cited: 0
 Total No Cited: Not reported
 Reg Type: Not reported
 Prop. Penalty: .00
 Final Penalty: .00
 Total Prop. Penalty: .00
 Comments: 3008(H) ORDER (UNILATERAL)

G30
SE
 1/4-1/2
 0.387 mi.
 2041 ft.
 Relative:
 Higher
 Actual:
 1311 ft.

TELEDYNE BATTERY
840 W BROCKTON AVE
REDLANDS, CA 92374
 Site 3 of 4 in cluster G

ENVIROSTOR 1000201837
LUST N/A
CERS HAZ WASTE
SWEEPS UST
HIST UST
CA FID UST
 Cortese
 EMI
 ICE
 HWP
 NPDES
 San Bern. Co. Permit
 CIWQS
 CERS

ENVIROSTOR:
 Name: TELEDYNE BATTERY PRODUCTS
 Address: 840 W BROCKTON
 City,State,Zip: REDLANDS, CA 92373
 Facility ID: 36360017
 Status: Refer: RCRA
 Status Date: 04/25/1995
 Site Code: 400255
 Site Type: Historical
 Site Type Detailed: * Historical
 Acres: Not reported
 NPL: NO
 Regulatory Agencies: NONE SPECIFIED
 Lead Agency: NONE SPECIFIED
 Program Manager: Not reported
 Supervisor: * Mmonroy

Map ID
Direction
Distance
Elevation

MAP FINDINGS

Site

Database(s)

EDR ID Number
EPA ID Number

TELEDYNE BATTERY (Continued)

1000201837

Division Branch: Cleanup Cypress
Assembly: 40
Senate: 23
Special Program: Not reported
Restricted Use: NO
Site Mgmt Req: NONE SPECIFIED
Funding: Not reported
Latitude: 34.06743
Longitude: -117.1939
APN: NONE SPECIFIED
Past Use: NONE SPECIFIED
Potential COC: NONE SPECIFIED
Confirmed COC: NONE SPECIFIED
Potential Description: NONE SPECIFIED
Alias Name: CAD008386641
Alias Type: EPA Identification Number
Alias Name: 400255
Alias Type: Project Code (Site Code)
Alias Name: 36360017
Alias Type: Envirostor ID Number

Completed Info:

Completed Area Name: PROJECT WIDE
Completed Sub Area Name: Not reported
Completed Document Type: * Discovery
Completed Date: 01/24/1983
Comments: FACILITY IDENTIFIED ID VIA TELEPHONE DIRECTORY (1971) BATTERY PRODUCTS
Not reported

Completed Area Name: PROJECT WIDE
Completed Sub Area Name: Not reported
Completed Document Type: Site Screening
Completed Date: 02/09/1995
Comments: NFA FOR SITE MITIGATION OPERATIONS, THIS IS A RCRA FACILITY.

Future Area Name: Not reported
Future Sub Area Name: Not reported
Future Document Type: Not reported
Future Due Date: Not reported
Schedule Area Name: Not reported
Schedule Sub Area Name: Not reported
Schedule Document Type: Not reported
Schedule Due Date: Not reported
Schedule Revised Date: Not reported

Name: TELEDYNE BATTERY PRODUCTS
Address: 840 W BROCKTON AVE
City,State,Zip: REDLANDS, CA 923730000
Facility ID: 80001578
Status: No Further Action
Status Date: 09/07/2018
Site Code: 400255
Site Type: Corrective Action
Site Type Detailed: Corrective Action
Acres: 5
NPL: NO
Regulatory Agencies: SMBRP
Lead Agency: WM

Map ID
Direction
Distance
Elevation

MAP FINDINGS

Site

Database(s)

EDR ID Number
EPA ID Number

TELEDYNE BATTERY (Continued)

1000201837

Program Manager: Katherine Gould
Supervisor: Eileen Mananian
Division Branch: Cleanup Cypress
Assembly: 40
Senate: 23
Special Program: Not reported
Restricted Use: NO
Site Mgmt Req: NONE SPECIFIED
Funding: Not reported
Latitude: 34.06735
Longitude: -117.1939
APN: NONE SPECIFIED
Past Use: BATTERY MANUFACTURING, BATTERY MANUFACTURING
Potential COC: Lead Tetrachloroethylene (PCE 1,1,1-Trichloroethane (TCA
Trichloroethylene (TCE
Confirmed COC: Lead Tetrachloroethylene (PCE 1,1,1-Trichloroethane (TCA
Trichloroethylene (TCE
Potential Description: SOIL
Alias Name: CAD008386641
Alias Type: EPA Identification Number
Alias Name: 400255
Alias Type: Project Code (Site Code)
Alias Name: 36360017
Alias Type: Envirostor ID Number
Alias Name: 80001578
Alias Type: Envirostor ID Number

Completed Info:

Completed Area Name: PROJECT WIDE
Completed Sub Area Name: Not reported
Completed Document Type: Human Exposure Controlled
Completed Date: 05/15/2000
Comments: Not reported

Completed Area Name: PROJECT WIDE
Completed Sub Area Name: Not reported
Completed Document Type: Remedy Construction Complete
Completed Date: 01/09/2012
Comments: Not reported

Completed Area Name: PROJECT WIDE
Completed Sub Area Name: Not reported
Completed Document Type: Human Exposure Controlled
Completed Date: 06/03/1999
Comments: Not reported

Completed Area Name: PROJECT WIDE
Completed Sub Area Name: Not reported
Completed Document Type: RFI Report
Completed Date: 12/17/1993
Comments: Not reported

Completed Area Name: PROJECT WIDE
Completed Sub Area Name: Not reported
Completed Document Type: RFI Workplan
Completed Date: 11/10/1992
Comments: Not reported

Map ID
Direction
Distance
Elevation

MAP FINDINGS

Site

Database(s)

EDR ID Number
EPA ID Number

TELEDYNE BATTERY (Continued)

1000201837

Completed Area Name: PROJECT WIDE
Completed Sub Area Name: Not reported
Completed Document Type: RFI Workplan
Completed Date: 10/25/1995
Comments: Not reported

Completed Area Name: PROJECT WIDE
Completed Sub Area Name: Not reported
Completed Document Type: Corrective Measures Study Report
Completed Date: 06/28/2004
Comments: Not reported

Completed Area Name: PROJECT WIDE
Completed Sub Area Name: Not reported
Completed Document Type: Corrective Measure Implementation Workplan
Completed Date: 06/28/2004
Comments: Not reported

Completed Area Name: PROJECT WIDE
Completed Sub Area Name: Not reported
Completed Document Type: RFI Report
Completed Date: 08/20/1993
Comments: Not reported

Completed Area Name: Sites With No Operable Unit
Completed Sub Area Name: WHSE SITE
Completed Document Type: RFI Workplan
Completed Date: 10/25/1985
Comments: Not reported

Completed Area Name: Sites With No Operable Unit
Completed Sub Area Name: ENTIRE SITE
Completed Document Type: RFI Report
Completed Date: 01/19/2000
Comments: Not reported

Completed Area Name: PROJECT WIDE
Completed Sub Area Name: Not reported
Completed Document Type: Consent Order
Completed Date: 05/25/1989
Comments: Not reported

Completed Area Name: PROJECT WIDE
Completed Sub Area Name: Not reported
Completed Document Type: Unilateral Order (I/SE, RAO, CAO, EPA AO)
Completed Date: 05/01/1990
Comments: Not reported

Completed Area Name: Sites With No Operable Unit
Completed Sub Area Name: SURFACE IMPOUNDMENTS
Completed Document Type: Unilateral Order (I/SE, RAO, CAO, EPA AO)
Completed Date: 02/24/1989
Comments: Not reported

Completed Area Name: PROJECT WIDE
Completed Sub Area Name: Not reported
Completed Document Type: * Historical Operating Permit Authority

Map ID
Direction
Distance
Elevation

MAP FINDINGS

Site

Database(s)

EDR ID Number
EPA ID Number

TELEDYNE BATTERY (Continued)

1000201837

Completed Date: 02/27/1990
Comments: Not reported

Completed Area Name: PROJECT WIDE
Completed Sub Area Name: Not reported
Completed Document Type: Amendment - Order/Agreement
Completed Date: 02/27/1990
Comments: Not reported

Completed Area Name: PROJECT WIDE
Completed Sub Area Name: Not reported
Completed Document Type: Consent Order
Completed Date: 02/27/1990
Comments: Not reported

Completed Area Name: PROJECT WIDE
Completed Sub Area Name: Not reported
Completed Document Type: Remedy Construction Complete
Completed Date: 10/18/2011
Comments: document will be uploaded shortly.

Completed Area Name: PROJECT WIDE
Completed Sub Area Name: Not reported
Completed Document Type: Consent Agreement
Completed Date: 06/29/2001
Comments: Not reported

Completed Area Name: PROJECT WIDE
Completed Sub Area Name: Not reported
Completed Document Type: Remedy Construction Complete
Completed Date: 01/18/2011
Comments: Not reported

Completed Area Name: PROJECT WIDE
Completed Sub Area Name: Not reported
Completed Document Type: Groundwater Migration Controlled
Completed Date: 05/15/2000
Comments: Not reported

Completed Area Name: PROJECT WIDE
Completed Sub Area Name: Not reported
Completed Document Type: RCRA Facility Assessment Report
Completed Date: 09/30/1987
Comments: Not reported

Completed Area Name: PROJECT WIDE
Completed Sub Area Name: Not reported
Completed Document Type: RCRA Facility Assessment Report
Completed Date: 11/27/1996
Comments: Not reported

Future Area Name: Not reported
Future Sub Area Name: Not reported
Future Document Type: Not reported
Future Due Date: Not reported
Schedule Area Name: Not reported
Schedule Sub Area Name: Not reported

Map ID
Direction
Distance
Elevation

MAP FINDINGS

Site

Database(s)

EDR ID Number
EPA ID Number

TELEDYNE BATTERY (Continued)

1000201837

Schedule Document Type: Not reported
Schedule Due Date: Not reported
Schedule Revised Date: Not reported

LUST:

Name: TELEDYNE BATTERY
Address: 840 W BROCKTON AVE
City,State,Zip: REDLANDS, CA 92374
Lead Agency: SAN BERNARDINO COUNTY
Case Type: LUST Cleanup Site
Geo Track: http://geotracker.waterboards.ca.gov/profile_report.asp?global_id=T0607100086
Global Id: T0607100086
Latitude: 34.067435
Longitude: -117.193912
Status: Completed - Case Closed
Status Date: 12/28/1990
Case Worker: CR2
RB Case Number: 083600803T
Local Agency: SAN BERNARDINO COUNTY
File Location: Not reported
Local Case Number: 90201
Potential Media Affect: Soil
Potential Contaminants of Concern: Heating Oil / Fuel Oil
Site History: Not reported

LUST:

Global Id: T0607100086
Contact Type: Local Agency Caseworker
Contact Name: CATHERINE RICHARDS
Organization Name: SAN BERNARDINO COUNTY
Address: 620 SOUTH E STREET
City: SAN BERNARDINO
Email: crichards@sbcfire.org
Phone Number: 9093868419

LUST:

Global Id: T0607100086
Action Type: ENFORCEMENT
Date: 12/28/1990
Action: Referral to Regional Board

Global Id: T0607100086
Action Type: Other
Date: 03/30/1987
Action: Leak Discovery

Global Id: T0607100086
Action Type: ENFORCEMENT
Date: 03/01/2000
Action: Closure/No Further Action Letter

Global Id: T0607100086
Action Type: Other
Date: 05/15/1987
Action: Leak Reported

Map ID
Direction
Distance
Elevation

MAP FINDINGS

Site

Database(s)

EDR ID Number
EPA ID Number

TELEDYNE BATTERY (Continued)

1000201837

LUST:

Global Id: T0607100086
Status: Open - Case Begin Date
Status Date: 03/30/1987

Global Id: T0607100086
Status: Open - Site Assessment
Status Date: 03/29/1988

Global Id: T0607100086
Status: Completed - Case Closed
Status Date: 12/28/1990

CERS HAZ WASTE:

Name: TELEDYNE BATTERY PRODUCTS
Address: 840 W BROCKTON AVE
City,State,Zip: REDLANDS, CA 92374
Site ID: 74280
CERS ID: 10045435
CERS Description: Hazardous Waste Generator

Name: TELEDYNE BATTERY PRODUCTS
Address: 840 W BROCKTON AVE
City,State,Zip: REDLANDS, CA 92374
Site ID: 74280
CERS ID: 10045435
CERS Description: RCRA LQ HW Generator

Name: TELEDYNE BATTERY PRODUCTS
Address: 840 W BROCKTON AVE
City,State,Zip: REDLANDS, CA 92374
Site ID: 74280
CERS ID: 10045435
CERS Description: Hazardous Waste Onsite Treatment

SWEEPS UST:

Name: TELEDYNE BATTERY PRODUCTS
Address: 840 W BROCKTON AVE
City: REDLANDS
Status: Active
Comp Number: 717
Number: 9
Board Of Equalization: 44-019774
Referral Date: 03-23-92
Action Date: 03-23-92
Created Date: 02-29-88
Owner Tank Id: 1ABCD
SWRCB Tank Id: 36-000-000717-000001
Tank Status: A
Capacity: 42423
Active Date: 07-01-85
Tank Use: UNKNOWN
STG: W
Content: Not reported
Number Of Tanks: 7

Map ID
Direction
Distance
Elevation

MAP FINDINGS

Site

Database(s)

EDR ID Number
EPA ID Number

TELEDYNE BATTERY (Continued)

1000201837

Name: TELEDYNE BATTERY PRODUCTS
Address: 840 W BROCKTON AVE
City: REDLANDS
Status: Active
Comp Number: 717
Number: 9
Board Of Equalization: 44-019774
Referral Date: 03-23-92
Action Date: 03-23-92
Created Date: 02-29-88
Owner Tank Id: 2
SWRCB Tank Id: 36-000-000717-000002
Tank Status: A
Capacity: 5000
Active Date: 07-01-85
Tank Use: UNKNOWN
STG: W
Content: Not reported
Number Of Tanks: Not reported

Name: TELEDYNE BATTERY PRODUCTS
Address: 840 W BROCKTON AVE
City: REDLANDS
Status: Active
Comp Number: 717
Number: 9
Board Of Equalization: 44-019774
Referral Date: 03-23-92
Action Date: 03-23-92
Created Date: 02-29-88
Owner Tank Id: 9
SWRCB Tank Id: 36-000-000717-000003
Tank Status: A
Capacity: 1643
Active Date: 07-01-85
Tank Use: UNKNOWN
STG: P
Content: Not reported
Number Of Tanks: Not reported

Name: TELEDYNE BATTERY PRODUCTS
Address: 840 W BROCKTON AVE
City: REDLANDS
Status: Active
Comp Number: 717
Number: 9
Board Of Equalization: 44-019774
Referral Date: 03-23-92
Action Date: 03-23-92
Created Date: 02-29-88
Owner Tank Id: 9A
SWRCB Tank Id: 36-000-000717-000004
Tank Status: A
Capacity: 1643
Active Date: 07-01-85
Tank Use: UNKNOWN
STG: P

Map ID
Direction
Distance
Elevation

MAP FINDINGS

Site

Database(s)

EDR ID Number
EPA ID Number

TELEDYNE BATTERY (Continued)

1000201837

Content: Not reported
Number Of Tanks: Not reported

Name: TELEDYNE BATTERY PRODUCTS
Address: 840 W BROCKTON AVE
City: REDLANDS
Status: Active
Comp Number: 717
Number: 9
Board Of Equalization: 44-019774
Referral Date: 03-23-92
Action Date: 03-23-92
Created Date: 02-29-88
Owner Tank Id: 10
SWRCB Tank Id: 36-000-000717-000005
Tank Status: A
Capacity: 152
Active Date: 07-01-85
Tank Use: UNKNOWN
STG: W
Content: Not reported
Number Of Tanks: Not reported

Name: TELEDYNE BATTERY PRODUCTS
Address: 840 W BROCKTON AVE
City: REDLANDS
Status: Active
Comp Number: 717
Number: 9
Board Of Equalization: 44-019774
Referral Date: 03-23-92
Action Date: 03-23-92
Created Date: 02-29-88
Owner Tank Id: 10A
SWRCB Tank Id: 36-000-000717-000006
Tank Status: A
Capacity: 943
Active Date: 07-01-85
Tank Use: UNKNOWN
STG: P
Content: Not reported
Number Of Tanks: Not reported

Name: TELEDYNE BATTERY PRODUCTS
Address: 840 W BROCKTON AVE
City: REDLANDS
Status: Active
Comp Number: 717
Number: 9
Board Of Equalization: 44-019774
Referral Date: 03-23-92
Action Date: 03-23-92
Created Date: 02-29-88
Owner Tank Id: 10B
SWRCB Tank Id: 36-000-000717-000007
Tank Status: A
Capacity: 2394

Map ID
Direction
Distance
Elevation

MAP FINDINGS

Site

Database(s)

EDR ID Number
EPA ID Number

TELEDYNE BATTERY (Continued)

1000201837

Active Date: 07-01-85
Tank Use: UNKNOWN
STG: P
Content: Not reported
Number Of Tanks: Not reported

HIST UST:

Name: TELEDYNE BATTERY PRODUCTS
Address: 840 W BROCKTON AVENUE
City,State,Zip: REDLANDS, CA 92374
File Number: 0002A75A
URL: <http://geotracker.waterboards.ca.gov/ustpdfs/pdf/0002A75A.pdf>
Region: STATE
Facility ID: 00000000717
Facility Type: Other
Other Type: AIRCRAFT BATTERIES
Contact Name: Not reported
Telephone: 7147933131
Owner Name: TELEDYNE INDUSTRIES, INC.
Owner Address: 1901 AVENUE OF THE STARS
Owner City,St,Zip: LOS ANGELES, CA 90067
Total Tanks: 0013

Tank Num: 001
Container Num: 1ABCD
Year Installed: 1967
Tank Capacity: 00042423
Tank Used for: WASTE
Type of Fuel: Not reported
Container Construction Thickness: 6
Leak Detection: Visual

Tank Num: 002
Container Num: 2
Year Installed: 1977
Tank Capacity: 00005000
Tank Used for: WASTE
Type of Fuel: Not reported
Container Construction Thickness: 3/8
Leak Detection: Visual

Tank Num: 003
Container Num: 6
Year Installed: 1980
Tank Capacity: 00003367
Tank Used for: WASTE
Type of Fuel: Not reported
Container Construction Thickness: 6
Leak Detection: Visual

Tank Num: 004
Container Num: 7
Year Installed: 1980
Tank Capacity: 00000596
Tank Used for: WASTE
Type of Fuel: Not reported
Container Construction Thickness: 1/4

Map ID
Direction
Distance
Elevation

MAP FINDINGS

Site

Database(s)

EDR ID Number
EPA ID Number

TELEDYNE BATTERY (Continued)

1000201837

Leak Detection: Visual

Tank Num: 005
Container Num: 8
Year Installed: 1978
Tank Capacity: 00001496
Tank Used for: WASTE
Type of Fuel: Not reported
Container Construction Thickness: 6
Leak Detection: Visual

Tank Num: 006
Container Num: 9
Year Installed: 1978
Tank Capacity: 00001643
Tank Used for: PRODUCT
Type of Fuel: Not reported
Container Construction Thickness: 6
Leak Detection: Visual

Tank Num: 007
Container Num: 9A
Year Installed: 1978
Tank Capacity: 00001643
Tank Used for: PRODUCT
Type of Fuel: Not reported
Container Construction Thickness: 6
Leak Detection: Visual

Tank Num: 008
Container Num: 10
Year Installed: 1978
Tank Capacity: 00000152
Tank Used for: WASTE
Type of Fuel: Not reported
Container Construction Thickness: 6
Leak Detection: Visual

Tank Num: 009
Container Num: 10A
Year Installed: 1978
Tank Capacity: 00000943
Tank Used for: PRODUCT
Type of Fuel: Not reported
Container Construction Thickness: 6
Leak Detection: Visual

Tank Num: 010
Container Num: 10B
Year Installed: 1978
Tank Capacity: 00002394
Tank Used for: PRODUCT
Type of Fuel: Not reported
Container Construction Thickness: 6
Leak Detection: Visual

Tank Num: 011

Map ID
Direction
Distance
Elevation

MAP FINDINGS

Site

Database(s)

EDR ID Number
EPA ID Number

TELEDYNE BATTERY (Continued)

1000201837

Container Num: 11
Year Installed: 1980
Tank Capacity: 0000412
Tank Used for: WASTE
Type of Fuel: Not reported
Container Construction Thickness: 6
Leak Detection: Visual

Tank Num: 012
Container Num: 12
Year Installed: 1980
Tank Capacity: 00001197
Tank Used for: WASTE
Type of Fuel: Not reported
Container Construction Thickness: 6
Leak Detection: Visual

Tank Num: 013
Container Num: 13
Year Installed: 1980
Tank Capacity: 00130000
Tank Used for: WASTE
Type of Fuel: Not reported
Container Construction Thickness: 36 MIL
Leak Detection: Visual, Groundwater Monitoring Well

[Click here for Geo Tracker PDF:](#)

CA FID UST:

Facility ID: 36000274
Regulated By: UTNKA
Regulated ID: 00000717
Cortese Code: Not reported
SIC Code: Not reported
Facility Phone: Not reported
Mail To: Not reported
Mailing Address: P O BOX
Mailing Address 2: Not reported
Mailing City,St,Zip: REDLANDS 92374
Contact: Not reported
Contact Phone: Not reported
DUNS Number: Not reported
NPDES Number: Not reported
EPA ID: Not reported
Comments: Not reported
Status: Active

CORTESE:

Name: TELEDYNE BATTERY
Address: 840 W BROCKTON AVE
City,State,Zip: REDLANDS, CA 92374
Region: CORTESE
Envirostor Id: Not reported
Global ID: T0607100086
Site/Facility Type: LUST CLEANUP SITE
Cleanup Status: COMPLETED - CASE CLOSED

Map ID
Direction
Distance
Elevation

MAP FINDINGS

Site

Database(s)

EDR ID Number
EPA ID Number

TELEDYNE BATTERY (Continued)

1000201837

Status Date: Not reported
Site Code: Not reported
Latitude: Not reported
Longitude: Not reported
Owner: Not reported
Enf Type: Not reported
Swat R: Not reported
Flag: active
Order No: Not reported
Waste Discharge System No: Not reported
Effective Date: Not reported
Region 2: Not reported
WID Id: Not reported
Solid Waste Id No: Not reported
Waste Management Uit Name: Not reported
File Name: Active Open

EMI:

Name: TELEDYNE BATTERY PRODUCTS
Address: 840 W BROCKTON
City,State,Zip: REDLANDS, CA 92374
Year: 1990
County Code: 36
Air Basin: SC
Facility ID: 16732
Air District Name: SC
SIC Code: 3691
Air District Name: SOUTH COAST AQMD
Community Health Air Pollution Info System: Not reported
Consolidated Emission Reporting Rule: Not reported
Total Organic Hydrocarbon Gases Tons/Yr: 0
Reactive Organic Gases Tons/Yr: 0
Carbon Monoxide Emissions Tons/Yr: 0
NOX - Oxides of Nitrogen Tons/Yr: 1
SOX - Oxides of Sulphur Tons/Yr: 0
Particulate Matter Tons/Yr: 0
Part. Matter 10 Micrometers and Smlr Tons/Yr:0

Name: TELEDYNE AIRCRAFT PRODS-BATTER
Address: 840 W BROCKTON
City,State,Zip: REDLANDS, CA 92374
Year: 1995
County Code: 36
Air Basin: SC
Facility ID: 16732
Air District Name: SC
SIC Code: 3691
Air District Name: SOUTH COAST AQMD
Community Health Air Pollution Info System: Not reported
Consolidated Emission Reporting Rule: Not reported
Total Organic Hydrocarbon Gases Tons/Yr: 1
Reactive Organic Gases Tons/Yr: 1
Carbon Monoxide Emissions Tons/Yr: 0
NOX - Oxides of Nitrogen Tons/Yr: 1
SOX - Oxides of Sulphur Tons/Yr: 0
Particulate Matter Tons/Yr: 0
Part. Matter 10 Micrometers and Smlr Tons/Yr:0

Map ID
Direction
Distance
Elevation

MAP FINDINGS

Site

Database(s)

EDR ID Number
EPA ID Number

TELEDYNE BATTERY (Continued)

1000201837

Name: TELEDYNE CONTINENTAL MOTORS
Address: 840 W BROCKTON AVE
City,State,Zip: REDLANDS, CA 92374
Year: 2008
County Code: 36
Air Basin: SC
Facility ID: 16732
Air District Name: SC
SIC Code: 3691
Air District Name: SOUTH COAST AQMD
Community Health Air Pollution Info System: Not reported
Consolidated Emission Reporting Rule: Not reported
Total Organic Hydrocarbon Gases Tons/Yr: 0
Reactive Organic Gases Tons/Yr: 0
Carbon Monoxide Emissions Tons/Yr: 0
NOX - Oxides of Nitrogen Tons/Yr: 0
SOX - Oxides of Sulphur Tons/Yr: 0
Particulate Matter Tons/Yr: .00434337
Part. Matter 10 Micrometers and Smlr Tons/Yr:.00249309438

Name: TELEDYNE AIRCRAFT PRODS-BATTER
Address: 840 W BROCKTON
City,State,Zip: REDLANDS, CA 92374
Year: 2009
County Code: 36
Air Basin: SC
Facility ID: 16732
Air District Name: SC
SIC Code: 3691
Air District Name: SOUTH COAST AQMD
Community Health Air Pollution Info System: Not reported
Consolidated Emission Reporting Rule: Not reported
Total Organic Hydrocarbon Gases Tons/Yr: 0
Reactive Organic Gases Tons/Yr: 0
Carbon Monoxide Emissions Tons/Yr: 0
NOX - Oxides of Nitrogen Tons/Yr: 0
SOX - Oxides of Sulphur Tons/Yr: 0
Particulate Matter Tons/Yr: 4.4678299999999999E-3
Part. Matter 10 Micrometers and Smlr Tons/Yr:2.5645344199999999E-3

Name: TELEDYNE BATTERY PRODUCTS
Address: 840 W BROCKTON AVE
City,State,Zip: REDLANDS, CA 92374
Year: 2012
County Code: 36
Air Basin: SC
Facility ID: 16732
Air District Name: SC
SIC Code: 3691
Air District Name: SOUTH COAST AQMD
Community Health Air Pollution Info System: Not reported
Consolidated Emission Reporting Rule: Not reported
Total Organic Hydrocarbon Gases Tons/Yr: 0
Reactive Organic Gases Tons/Yr: 0
Carbon Monoxide Emissions Tons/Yr: 0
NOX - Oxides of Nitrogen Tons/Yr: 0
SOX - Oxides of Sulphur Tons/Yr: 0

Map ID
Direction
Distance
Elevation

MAP FINDINGS

Site

Database(s)

EDR ID Number
EPA ID Number

TELEDYNE BATTERY (Continued)

1000201837

Particulate Matter Tons/Yr: 0.02285986
Part. Matter 10 Micrometers and Smlr Tons/Yr:0.01312155964

Name: TELEDYNE BATTERY PRODUCTS
Address: 840 W BROCKTON AVE
City,State,Zip: REDLANDS, CA 92374
Year: 2015
County Code: 36
Air Basin: SC
Facility ID: 173302
Air District Name: SC
SIC Code: 3691
Air District Name: SOUTH COAST AQMD
Community Health Air Pollution Info System: Not reported
Consolidated Emission Reporting Rule: Not reported
Total Organic Hydrocarbon Gases Tons/Yr: 0
Reactive Organic Gases Tons/Yr: 0
Carbon Monoxide Emissions Tons/Yr: 0
NOX - Oxides of Nitrogen Tons/Yr: 0
SOX - Oxides of Sulphur Tons/Yr: 0
Particulate Matter Tons/Yr: 0.27292698282
Part. Matter 10 Micrometers and Smlr Tons/Yr:0.27292613814

Name: TELEDYNE BATTERY PRODUCTS
Address: 840 W BROCKTON AVE
City,State,Zip: REDLANDS, CA 92374
Year: 2017
County Code: 36
Air Basin: SC
Facility ID: 173302
Air District Name: SC
SIC Code: 3691
Air District Name: SOUTH COAST AQMD
Community Health Air Pollution Info System: Not reported
Consolidated Emission Reporting Rule: Not reported
Total Organic Hydrocarbon Gases Tons/Yr: 0.15909090909
Reactive Organic Gases Tons/Yr: 0.07
Carbon Monoxide Emissions Tons/Yr: 0.49
NOX - Oxides of Nitrogen Tons/Yr: 1.96
SOX - Oxides of Sulphur Tons/Yr: 0.00917
Particulate Matter Tons/Yr: 0.0712552
Part. Matter 10 Micrometers and Smlr Tons/Yr:0.0707204848

Name: TELEDYNE BATTERY PRODUCTS
Address: 840 W BROCKTON AVE
City,State,Zip: REDLANDS, CA 92374
Year: 2018
County Code: 36
Air Basin: SC
Facility ID: 173302
Air District Name: SC
SIC Code: 3691
Air District Name: SOUTH COAST AQMD
Community Health Air Pollution Info System: Not reported
Consolidated Emission Reporting Rule: Not reported
Total Organic Hydrocarbon Gases Tons/Yr: 0.32526968182
Reactive Organic Gases Tons/Yr: 0.14311866

Map ID
Direction
Distance
Elevation

MAP FINDINGS

Site

Database(s)

EDR ID Number
EPA ID Number

TELEDYNE BATTERY (Continued)

1000201837

Carbon Monoxide Emissions Tons/Yr: 0.7155934
NOX - Oxides of Nitrogen Tons/Yr: 2.657912
SOX - Oxides of Sulphur Tons/Yr: 0.012267316
Particulate Matter Tons/Yr: 0.15334142265
Part. Matter 10 Micrometers and Smllr Tons/Yr:0.152421373

Name: TELEDYNE BATTERY PRODUCTS
Address: 840 W BROCKTON AVE
City,State,Zip: REDLANDS, CA 92374
Year: 2019
County Code: 36
Air Basin: SC
Facility ID: 173302
Air District Name: SC
SIC Code: 3691
Air District Name: SOUTH COAST AQMD
Community Health Air Pollution Info System: Not reported
Consolidated Emission Reporting Rule: Not reported
Total Organic Hydrocarbon Gases Tons/Yr: 0.24088884091
Reactive Organic Gases Tons/Yr: 0.10599109
Carbon Monoxide Emissions Tons/Yr: 0.5299546
NOX - Oxides of Nitrogen Tons/Yr: 1.968413
SOX - Oxides of Sulphur Tons/Yr: 0.009084955
Particulate Matter Tons/Yr: 0.11356187264
Part. Matter 10 Micrometers and Smllr Tons/Yr:0.11288050029

ICE:

Envirostor ID: 3001949
Name: TELEDYNE BATTERY PRODUCTS
Address: 840 W BROCKTON AVE
City,State,Zip: REDLANDS, CA 92373
EPA ID: CAD008386641
Site Type: INSPECTION
Facility Status: No Action

Inspection:

Action Type: Compliance Evaluation Inspection - Post-Closure
Action Date: 01/05/1999
Violation Class: No Violations
RTC Date: Not reported

HWP:

EPA ID: CAD008386641
Name: TELEDYNE BATTERY PRODUCTS
Address: 840 W BROCKTON AVE
Cleanup Status: CLOSED
Latitude: 34.06735
Longitude: -117.1939
Facility Type: Historical - Non-Operating
Facility Size: Not reported
Supervisor: Not reported
Site Code: 400255
Senate District: 23
Assembly District: 40
Public Information Officer: Not reported
Commercial Offsite Facility Types: Not reported

Map ID
Direction
Distance
Elevation

MAP FINDINGS

Site

Database(s)

EDR ID Number
EPA ID Number

TELEDYNE BATTERY (Continued)

1000201837

Quarterly Update:

Entered 11/15/07. Teledyne Continental Motors, Battery Products Operations (TBP) is located in Redlands, CA and occupies approximately five acres of land surrounded by 15 acres of vacant land also owned by Teledyne. The TBP facility began operations at this location in 1967. TBP manufactures lead-acid storage batteries for aircraft, emergency lighting systems, and vehicles. TBP handled and stored hazardous materials or wastes on several locations at the facility.

Environmental studies at the facility were carried out under two administrative processes; Resource Conservation and Recovery Act (RCRA) closure and RCRA corrective action. The results of soil, soil gas, and groundwater investigations conducted at the facility were presented in the RCRA Facility Investigation Report and Closure Reports which indicated the presence of chemical residues in different areas of the facility. Three areas required soil remediation prior to RCRA closure. The cleanup of the three areas included excavating soil with chemical residues and disposing the excavated soil at a permitted off-site disposal facility. Approximately 350 cubic yards of soil contaminated with lead and sulfate were excavated from the former evaporation pond and percolation pond. In addition, approximately 10 cubic yards of soil contaminated with lead, solvents (TCE, PCE, and 1,1,1-TCA), and sulfate were excavated from the Old Container Storage Unit. DTSC issued public notice of the proposed RCRA corrective action program cleanup plan for the TBP facility during two public notice periods between May 2000 and August 2000. DTSC required cleanup via excavation of small areas of lead residues at the Acid Scrubber Water Storage Tanks and Waste Water Treatment Plant. An Open House to receive comments on the soil removal plan was held on July 26, 2001. Approximately one cubic yard of soil was excavated and disposed of at an off-site hazardous waste disposal facility. Sampling conducted after excavation indicated that the levels of lead remaining after the excavation a

Project Manager Lead: Not reported
Project Manager: Not reported
Permit Type: RCRA
Permit Effective Date: Not reported
Permit Expiration Date: Not reported
Calenviroscreen Score: 86-90%
Total Planned Hours: Not reported
Total Planned Amount: Not reported
Total Actual Hours: Not reported

Activities:

EPA ID: CAD008386641
Facility Type: Historical - Non-Operating
Facility Name: TELEDYNE BATTERY PRODUCTS
Project Manager: Not reported
Project Manager Lead: Not reported
Supervisor: Not reported
Facility Status: CLOSED
Activity Type: New Operating Permit
Permit Being Renewed: Not reported
Permit Being Modified: Not reported
Final Date: 1986-06-27 00:00:00
Type: Not reported
Title Description: Imported 12/2011:PERMIT1
Due Date: Not reported
Comments: Not reported
Unit Names: CONTAIN1, PERCPOND1 (GPRA Unit), SLFRICTNK1, SLUDGETNK1 (GPRA Unit),

Map ID
Direction
Distance
Elevation

MAP FINDINGS

Site

Database(s)

EDR ID Number
EPA ID Number

TELEDYNE BATTERY (Continued)

1000201837

Event Description: SURFSTR1
New Operating Permit - APPLICATION PART A RECEIVED
Actual Date: 11/19/1980

EPA ID: CAD008386641
Facility Type: Historical - Non-Operating
Facility Name: TELEDYNE BATTERY PRODUCTS
Project Manager: Not reported
Project Manager Lead: Not reported
Supervisor: Not reported
Facility Status: CLOSED
Activity Type: New Operating Permit
Permit Being Renewed: Not reported
Permit Being Modified: Not reported
Final Date: 1986-06-27 00:00:00
Type: Not reported
Title Description: Imported 12/2011:PERMIT1
Due Date: Not reported
Comments: Not reported
Unit Names: CONTAIN1, PERCPOND1 (GPRA Unit), SLFRICTNK1, SLUDGETNK1 (GPRA Unit), SURFSTR1

Event Description: SURFSTR1
New Operating Permit - CALL-IN LETTER ISSUED
Actual Date: 10/03/1985

EPA ID: CAD008386641
Facility Type: Historical - Non-Operating
Facility Name: TELEDYNE BATTERY PRODUCTS
Project Manager: Not reported
Project Manager Lead: Not reported
Supervisor: Not reported
Facility Status: CLOSED
Activity Type: New Operating Permit
Permit Being Renewed: Not reported
Permit Being Modified: Not reported
Final Date: 1986-06-27 00:00:00
Type: Not reported
Title Description: Imported 12/2011:PERMIT1
Due Date: Not reported
Comments: INTENDS/CLOSED ALL WASTE HANDLING FACILITY, INTENDS/CLOSED ALL WASTE HANDLING FACILITY, Approved Request
Unit Names: CONTAIN1, PERCPOND1 (GPRA Unit), SLFRICTNK1, SLUDGETNK1 (GPRA Unit), SURFSTR1

Event Description: SURFSTR1
New Operating Permit - FINAL PERMIT - WITHDRAWAL REQUEST RECEIVED
Actual Date: 10/02/1985

EPA ID: CAD008386641
Facility Type: Historical - Non-Operating
Facility Name: TELEDYNE BATTERY PRODUCTS
Project Manager: Not reported
Project Manager Lead: Not reported
Supervisor: Not reported
Facility Status: CLOSED
Activity Type: New Operating Permit
Permit Being Renewed: Not reported
Permit Being Modified: Not reported
Final Date: 1986-06-27 00:00:00
Type: Not reported

Map ID
Direction
Distance
Elevation

MAP FINDINGS

Site

Database(s)

EDR ID Number
EPA ID Number

TELEDYNE BATTERY (Continued)

1000201837

Title Description: Imported 12/2011:PERMIT1
Due Date: Not reported
Comments: INTENDS/CLOSED ALL WASTE HANDLING FACILITY, INTENDS/CLOSED ALL WASTE HANDLING FACILITY, Approved Request
Unit Names: CONTAIN1, PERCPOND1 (GPRA Unit), SLFRICTNK1, SLUDGETNK1 (GPRA Unit), SURFSTR1
Event Description: New Operating Permit - FINAL PERMIT - WITHDRAWAL REQUEST ACKNOWLEDGED
Actual Date: 06/27/1986

Closure:
EPA ID: CAD008386641
Facility Type: Historical - Non-Operating
Facility Name: TELEDYNE BATTERY PRODUCTS
Project Manager: Not reported
Project Manager Lead: Not reported
Supervisor: Not reported
Facility Size: Not reported
Facility Status: CLOSED
Activity Type: Closure Final
Final Date: Not reported
Type: RCRA
Title Description: Closure
Due Date: Not reported
Comments: Not reported
Unit Names: CONTAIN1, PERCPOND1 (GPRA Unit), SLFRICTNK1, SLUDGETNK1 (GPRA Unit), SURFSTR1
Event Description: Closure Final - RECEIVE CLOSURE CERTIFICATION
Actual Date: 01/17/1996

EPA ID: CAD008386641
Facility Type: Historical - Non-Operating
Facility Name: TELEDYNE BATTERY PRODUCTS
Project Manager: Not reported
Project Manager Lead: Not reported
Supervisor: Not reported
Facility Size: Not reported
Facility Status: CLOSED
Activity Type: Closure Final
Final Date: Not reported
Type: RCRA
Title Description: Closure
Due Date: Not reported
Comments: Not reported
Unit Names: CONTAIN1, PERCPOND1 (GPRA Unit), SLFRICTNK1, SLUDGETNK1 (GPRA Unit), SURFSTR1
Event Description: Closure Final - ISSUE CLOSURE VERIFICATION
Actual Date: 06/26/1995

Alias:
EPA ID: CAD008386641
Facility Type: Historical - Non-Operating
Facility Name: TELEDYNE BATTERY PRODUCTS
Facility Status: CLOSED
Project Manager: Not reported
Project Manager Lead: Not reported
Supervisor: Not reported

Map ID
Direction
Distance
Elevation

MAP FINDINGS

Site

Database(s)

EDR ID Number
EPA ID Number

TELEDYNE BATTERY (Continued)

1000201837

Alias Type: Envirostor ID Number
Alias: 36360017

EPA ID: CAD008386641
Facility Type: Historical - Non-Operating
Facility Name: TELEDYNE BATTERY PRODUCTS
Facility Status: CLOSED
Project Manager: Not reported
Project Manager Lead: Not reported
Supervisor: Not reported
Alias Type: Project Code (Site Code)
Alias: 400255

NPDES:

Name: TELEDYNE BATTERY PRODUCTS
Address: 840 W BROCKTON AVE
City,State,Zip: REDLANDS, CA 92374
Facility Status: Not reported
NPDES Number: Not reported
Region: Not reported
Agency Number: Not reported
Regulatory Measure ID: Not reported
Place ID: Not reported
Order Number: Not reported
WDID: 8 36I023994
Regulatory Measure Type: Industrial
Program Type: Not reported
Adoption Date Of Regulatory Measure: Not reported
Effective Date Of Regulatory Measure: Not reported
Termination Date Of Regulatory Measure: Not reported
Expiration Date Of Regulatory Measure: Not reported
Discharge Address: Not reported
Discharge Name: Not reported
Discharge City: Not reported
Discharge State: Not reported
Discharge Zip: Not reported
Status: Active
Status Date: 12/27/2012
Operator Name: Teledyne Technologies Incorporated dba Teledyne Battery Products
Operator Address: PO Box 7950
Operator City: Redlands
Operator State: California
Operator Zip: 92375

NPDES as of 03/2018:

NPDES Number: CAS000001
Status: Active
Agency Number: 0
Region: 8
Regulatory Measure ID: 433709
Order Number: 97-03-DWQ
Regulatory Measure Type: Enrollee
Place ID: Not reported
WDID: 8 36I023994
Program Type: Industrial
Adoption Date Of Regulatory Measure: Not reported

Map ID
Direction
Distance
Elevation

MAP FINDINGS

Site

Database(s)

EDR ID Number
EPA ID Number

TELEDYNE BATTERY (Continued)

1000201837

Effective Date Of Regulatory Measure: 12/27/2012
Expiration Date Of Regulatory Measure: Not reported
Termination Date Of Regulatory Measure: Not reported
Discharge Name: Teledyne Reynolds Inc
Discharge Address: PO Box 7950
Discharge City: Redlands
Discharge State: California
Discharge Zip: 92375
Received Date: Not reported
Processed Date: Not reported
Status: Not reported
Status Date: Not reported
Place Size: Not reported
Place Size Unit: Not reported
Contact: Not reported
Contact Title: Not reported
Contact Phone: Not reported
Contact Phone Ext: Not reported
Contact Email: Not reported
Operator Name: Not reported
Operator Address: Not reported
Operator City: Not reported
Operator State: Not reported
Operator Zip: Not reported
Operator Contact: Not reported
Operator Contact Title: Not reported
Operator Contact Phone: Not reported
Operator Contact Phone Ext: Not reported
Operator Contact Email: Not reported
Operator Type: Not reported
Developer: Not reported
Developer Address: Not reported
Developer City: Not reported
Developer State: Not reported
Developer Zip: Not reported
Developer Contact: Not reported
Developer Contact Title: Not reported
Constype Linear Utility Ind: Not reported
Emergency Phone: Not reported
Emergency Phone Ext: Not reported
Constype Above Ground Ind: Not reported
Constype Below Ground Ind: Not reported
Constype Cable Line Ind: Not reported
Constype Comm Line Ind: Not reported
Constype Commercial Ind: Not reported
Constype Electrical Line Ind: Not reported
Constype Gas Line Ind: Not reported
Constype Industrial Ind: Not reported
Constype Other Description: Not reported
Constype Other Ind: Not reported
Constype Recons Ind: Not reported
Constype Residential Ind: Not reported
Constype Transport Ind: Not reported
Constype Utility Description: Not reported
Constype Utility Ind: Not reported
Constype Water Sewer Ind: Not reported
Dir Discharge Uswater Ind: Not reported

Map ID
Direction
Distance
Elevation

MAP FINDINGS

Site

Database(s)

EDR ID Number
EPA ID Number

TELEDYNE BATTERY (Continued)

1000201837

Receiving Water Name:	Not reported
Certifier:	Not reported
Certifier Title:	Not reported
Certification Date:	Not reported
Primary Sic:	Not reported
Secondary Sic:	Not reported
Tertiary Sic:	Not reported
NPDES Number:	Not reported
Status:	Not reported
Agency Number:	Not reported
Region:	8
Regulatory Measure ID:	433709
Order Number:	Not reported
Regulatory Measure Type:	Industrial
Place ID:	Not reported
WDID:	8 36I023994
Program Type:	Not reported
Adoption Date Of Regulatory Measure:	Not reported
Effective Date Of Regulatory Measure:	Not reported
Expiration Date Of Regulatory Measure:	Not reported
Termination Date Of Regulatory Measure:	Not reported
Discharge Name:	Not reported
Discharge Address:	Not reported
Discharge City:	Not reported
Discharge State:	Not reported
Discharge Zip:	Not reported
Received Date:	12/27/2012
Processed Date:	12/27/2012
Status:	Active
Status Date:	12/27/2012
Place Size:	4.75
Place Size Unit:	Acres
Contact:	Jesus Bueno Luna
Contact Title:	EHS Specialist
Contact Phone:	909-793-3131
Contact Phone Ext:	139
Contact Email:	Jesus.Luna@teledyne.com
Operator Name:	Teledyne Reynolds Inc
Operator Address:	PO Box 7950
Operator City:	Redlands
Operator State:	California
Operator Zip:	92375
Operator Contact:	Jesus Bueno Luna
Operator Contact Title:	EHS Specialist
Operator Contact Phone:	909-793-3131
Operator Contact Phone Ext:	139
Operator Contact Email:	Jesus.Luna@teledyne.com
Operator Type:	Private Business
Developer:	Not reported
Developer Address:	Not reported
Developer City:	Not reported
Developer State:	California
Developer Zip:	Not reported
Developer Contact:	Not reported
Developer Contact Title:	Not reported
Constype Linear Utility Ind:	Not reported

Map ID
Direction
Distance
Elevation

MAP FINDINGS

Site

Database(s)

EDR ID Number
EPA ID Number

TELEDYNE BATTERY (Continued)

1000201837

Emergency Phone: Not reported
Emergency Phone Ext: Not reported
Constype Above Ground Ind: Not reported
Constype Below Ground Ind: Not reported
Constype Cable Line Ind: Not reported
Constype Comm Line Ind: Not reported
Constype Commercial Ind: Not reported
Constype Electrical Line Ind: Not reported
Constype Gas Line Ind: Not reported
Constype Industrial Ind: Not reported
Constype Other Description: Not reported
Constype Other Ind: Not reported
Constype Recons Ind: Not reported
Constype Residential Ind: Not reported
Constype Transport Ind: Not reported
Constype Utility Description: Not reported
Constype Utility Ind: Not reported
Constype Water Sewer Ind: Not reported
Dir Discharge Uswater Ind: N
Receiving Water Name: Santa Ana River
Certifier: Jesus Luna
Certifier Title: EHS Specialist
Certification Date: 17-JUN-15
Primary Sic: 3691-Storage Batteries
Secondary Sic: Not reported
Tertiary Sic: Not reported

Name: TELEDYNE BATTERY PRODUCTS
Address: 840 W BROCKTON AVE
City,State,Zip: REDLANDS, CA 92374
Facility Status: Active
NPDES Number: CAS000001
Region: 8
Agency Number: 0
Regulatory Measure ID: 433709
Place ID: Not reported
Order Number: 97-03-DWQ
WDID: 8 361023994
Regulatory Measure Type: Enrollee
Program Type: Industrial
Adoption Date Of Regulatory Measure: Not reported
Effective Date Of Regulatory Measure: 12/27/2012
Termination Date Of Regulatory Measure: Not reported
Expiration Date Of Regulatory Measure: Not reported
Discharge Address: PO Box 7950
Discharge Name: Teledyne Technologies Incorporated dba Teledyne Battery Products
Discharge City: Redlands
Discharge State: California
Discharge Zip: 92375
Status: Not reported
Status Date: Not reported
Operator Name: Not reported
Operator Address: Not reported
Operator City: Not reported
Operator State: Not reported
Operator Zip: Not reported

Map ID
Direction
Distance
Elevation

MAP FINDINGS

Site

Database(s)

EDR ID Number
EPA ID Number

TELEDYNE BATTERY (Continued)

1000201837

NPDES as of 03/2018:

NPDES Number:	CAS000001
Status:	Active
Agency Number:	0
Region:	8
Regulatory Measure ID:	433709
Order Number:	97-03-DWQ
Regulatory Measure Type:	Enrollee
Place ID:	Not reported
WDID:	8 36I023994
Program Type:	Industrial
Adoption Date Of Regulatory Measure:	Not reported
Effective Date Of Regulatory Measure:	12/27/2012
Expiration Date Of Regulatory Measure:	Not reported
Termination Date Of Regulatory Measure:	Not reported
Discharge Name:	Teledyne Reynolds Inc
Discharge Address:	PO Box 7950
Discharge City:	Redlands
Discharge State:	California
Discharge Zip:	92375
Received Date:	Not reported
Processed Date:	Not reported
Status:	Not reported
Status Date:	Not reported
Place Size:	Not reported
Place Size Unit:	Not reported
Contact:	Not reported
Contact Title:	Not reported
Contact Phone:	Not reported
Contact Phone Ext:	Not reported
Contact Email:	Not reported
Operator Name:	Not reported
Operator Address:	Not reported
Operator City:	Not reported
Operator State:	Not reported
Operator Zip:	Not reported
Operator Contact:	Not reported
Operator Contact Title:	Not reported
Operator Contact Phone:	Not reported
Operator Contact Phone Ext:	Not reported
Operator Contact Email:	Not reported
Operator Type:	Not reported
Developer:	Not reported
Developer Address:	Not reported
Developer City:	Not reported
Developer State:	Not reported
Developer Zip:	Not reported
Developer Contact:	Not reported
Developer Contact Title:	Not reported
Constype Linear Utility Ind:	Not reported
Emergency Phone:	Not reported
Emergency Phone Ext:	Not reported
Constype Above Ground Ind:	Not reported
Constype Below Ground Ind:	Not reported
Constype Cable Line Ind:	Not reported
Constype Comm Line Ind:	Not reported
Constype Commercial Ind:	Not reported

Map ID
Direction
Distance
Elevation

MAP FINDINGS

Site

Database(s)

EDR ID Number
EPA ID Number

TELEDYNE BATTERY (Continued)

1000201837

Constype Electrical Line Ind:	Not reported
Constype Gas Line Ind:	Not reported
Constype Industrial Ind:	Not reported
Constype Other Description:	Not reported
Constype Other Ind:	Not reported
Constype Recons Ind:	Not reported
Constype Residential Ind:	Not reported
Constype Transport Ind:	Not reported
Constype Utility Description:	Not reported
Constype Utility Ind:	Not reported
Constype Water Sewer Ind:	Not reported
Dir Discharge Uswater Ind:	Not reported
Receiving Water Name:	Not reported
Certifier:	Not reported
Certifier Title:	Not reported
Certification Date:	Not reported
Primary Sic:	Not reported
Secondary Sic:	Not reported
Tertiary Sic:	Not reported
NPDES Number:	Not reported
Status:	Not reported
Agency Number:	Not reported
Region:	8
Regulatory Measure ID:	433709
Order Number:	Not reported
Regulatory Measure Type:	Industrial
Place ID:	Not reported
WDID:	8 36I023994
Program Type:	Not reported
Adoption Date Of Regulatory Measure:	Not reported
Effective Date Of Regulatory Measure:	Not reported
Expiration Date Of Regulatory Measure:	Not reported
Termination Date Of Regulatory Measure:	Not reported
Discharge Name:	Not reported
Discharge Address:	Not reported
Discharge City:	Not reported
Discharge State:	Not reported
Discharge Zip:	Not reported
Received Date:	12/27/2012
Processed Date:	12/27/2012
Status:	Active
Status Date:	12/27/2012
Place Size:	4.75
Place Size Unit:	Acres
Contact:	Jesus Bueno Luna
Contact Title:	EHS Specialist
Contact Phone:	909-793-3131
Contact Phone Ext:	139
Contact Email:	Jesus.Luna@teledyne.com
Operator Name:	Teledyne Reynolds Inc
Operator Address:	PO Box 7950
Operator City:	Redlands
Operator State:	California
Operator Zip:	92375
Operator Contact:	Jesus Bueno Luna
Operator Contact Title:	EHS Specialist

Map ID
Direction
Distance
Elevation

MAP FINDINGS

Site

Database(s)

EDR ID Number
EPA ID Number

TELEDYNE BATTERY (Continued)

1000201837

Operator Contact Phone: 909-793-3131
Operator Contact Phone Ext: 139
Operator Contact Email: Jesus.Luna@teledyne.com
Operator Type: Private Business
Developer: Not reported
Developer Address: Not reported
Developer City: Not reported
Developer State: California
Developer Zip: Not reported
Developer Contact: Not reported
Developer Contact Title: Not reported
Constype Linear Utility Ind: Not reported
Emergency Phone: Not reported
Emergency Phone Ext: Not reported
Constype Above Ground Ind: Not reported
Constype Below Ground Ind: Not reported
Constype Cable Line Ind: Not reported
Constype Comm Line Ind: Not reported
Constype Commercial Ind: Not reported
Constype Electrical Line Ind: Not reported
Constype Gas Line Ind: Not reported
Constype Industrial Ind: Not reported
Constype Other Description: Not reported
Constype Other Ind: Not reported
Constype Recons Ind: Not reported
Constype Residential Ind: Not reported
Constype Transport Ind: Not reported
Constype Utility Description: Not reported
Constype Utility Ind: Not reported
Constype Water Sewer Ind: Not reported
Dir Discharge Uswater Ind: N
Receiving Water Name: Santa Ana River
Certifier: Jesus Luna
Certifier Title: EHS Specialist
Certification Date: 17-JUN-15
Primary Sic: 3691-Storage Batteries
Secondary Sic: Not reported
Tertiary Sic: Not reported

San Bern. Co. Permit:

Name: TELEDYNE BATTERY PRODUCTS
Address: 840 W BROCKTON AVE
City,State,Zip: REDLANDS, CA 92374
Region: SAN BERNARDINO
Facility ID: FA0006608
Owner: TELEDYNE TECHNOLOGIES INC.
Permit Number: PT0001494
Permit Category: HAZARDOUS MATERIALS 11-30 CHEMICALS
Facility Status: ACTIVE
Expiration Date: 09/30/2021

Name: TELEDYNE BATTERY PRODUCTS
Address: 840 W BROCKTON AVE
City,State,Zip: REDLANDS, CA 92374
Region: SAN BERNARDINO
Facility ID: FA0006608

Map ID
Direction
Distance
Elevation

MAP FINDINGS

Site

Database(s)

EDR ID Number
EPA ID Number

TELEDYNE BATTERY (Continued)

1000201837

Owner: TELEDYNE TECHNOLOGIES INC.
Permit Number: PT0039088
Permit Category: PBR ANNUAL FEE
Facility Status: ACTIVE
Expiration Date: 09/30/2021

Name: TELEDYNE BATTERY PRODUCTS
Address: 840 W BROCKTON AVE
City,State,Zip: REDLANDS, CA 92374
Region: SAN BERNARDINO
Facility ID: FA0006608
Owner: TELEDYNE TECHNOLOGIES INC.
Permit Number: PT0023956
Permit Category: RCRA LARGE QUANTITY GENERATOR
Facility Status: ACTIVE
Expiration Date: 09/30/2021

Name: TELEDYNE BATTERY PRODUCTS
Address: 840 W BROCKTON AVE
City,State,Zip: REDLANDS, CA 92374
Region: SAN BERNARDINO
Facility ID: FA0006608
Owner: TELEDYNE TECHNOLOGIES INC.
Permit Number: PT0001495
Permit Category: SUPER LARGE QUANTITY GENERATOR
Facility Status: INACTIVE
Expiration Date: 09/30/2018

Name: TELEDYNE BATTERY PRODUCTS
Address: 840 W BROCKTON AVE
City,State,Zip: REDLANDS, CA 92374
Region: SAN BERNARDINO
Facility ID: FA0006608
Owner: TELEDYNE TECHNOLOGIES INC.
Permit Number: PT0013335
Permit Category: EPCRA FACILITY
Facility Status: INACTIVE
Expiration Date: 09/30/2013

Name: TELEDYNE BATTERY PRODUCTS
Address: 840 W BROCKTON AVE
City,State,Zip: REDLANDS, CA 92374
Region: SAN BERNARDINO
Facility ID: FA0006608
Owner: TELEDYNE TECHNOLOGIES INC.
Permit Number: PT0016171
Permit Category: REGULAR UST ANNUAL INSPECTION (PER TANK)
Facility Status: INACTIVE
Expiration Date: 09/30/2005

CIWQS:

Name: TELEDYNE BATTERY
Address: 840 W BROCKTON AVE
City,State,Zip: REDLANDS, CA 92374
Agency: Teledyne Continental Motors
Agency Address: PO Box 7950, Redlands, CA 92375
Place/Project Type: Industrial - Storage Batteries

Map ID
Direction
Distance
Elevation

MAP FINDINGS

Site

Database(s)

EDR ID Number
EPA ID Number

TELEDYNE BATTERY (Continued)

1000201837

SIC/NAICS: 3691
Region: 8
Program: INDSTW
Regulatory Measure Status: Terminated
Regulatory Measure Type: Storm water industrial
Order Number: 2014-0057-DWQ
WDID: 8 36I014715
NPDES Number: CAS000001
Adoption Date: Not reported
Effective Date: 11/02/1998
Termination Date: 12/24/2012
Expiration/Review Date: Not reported
Design Flow: Not reported
Major/Minor: Not reported
Complexity: Not reported
TTWQ: Not reported
Enforcement Actions within 5 years: 0
Violations within 5 years: 0
Latitude: 34.06648
Longitude: -117.19183

Name: TELEDYNE BATTERY PRODUCTS
Address: 840 W BROCKTON AVE
City,State,Zip: REDLANDS, CA 92374
Agency: Teledyne Technologies Incorporated dba Teledyne Battery Products
Agency Address: PO Box 7950, Redlands, CA 92375
Place/Project Type: Industrial - Storage Batteries
SIC/NAICS: 3691
Region: 8
Program: INDSTW
Regulatory Measure Status: Active
Regulatory Measure Type: Storm water industrial
Order Number: 2014-0057-DWQ
WDID: 8 36I023994
NPDES Number: CAS000001
Adoption Date: Not reported
Effective Date: 12/27/2012
Termination Date: Not reported
Expiration/Review Date: Not reported
Design Flow: Not reported
Major/Minor: Not reported
Complexity: Not reported
TTWQ: Not reported
Enforcement Actions within 5 years: 1
Violations within 5 years: 1
Latitude: 34.06744
Longitude: -117.19391

CERS:
Name: TELEDYNE BATTERY PRODUCTS
Address: 840 W BROCKTON AVE
City,State,Zip: REDLANDS, CA 92374
Site ID: 74280
CERS ID: 10045435
CERS Description: Chemical Storage Facilities

Violations:

Map ID
Direction
Distance
Elevation

MAP FINDINGS

Site

Database(s)

EDR ID Number
EPA ID Number

TELEDYNE BATTERY (Continued)

1000201837

Site ID: 74280
Site Name: TELEDYNE BATTERY PRODUCTS
Violation Date: 01-01-2018
Citation: 2014-0057-DWQ - Industrial General Permit
Violation Description: SW - Late Report
Violation Notes: The Teledyne Battery Products Level 1 ERA Report for Lead, Total (Recoverable) has not been submitted for the July 1, 2016 - June 30, 2017 reporting year.
Violation Division: Water Boards
Violation Program: INDSTW
Violation Source: SMARTS

Site ID: 74280
Site Name: TELEDYNE BATTERY PRODUCTS
Violation Date: 05-09-2018
Citation: 22 CCR 15 66265.192(a) - California Code of Regulations, Title 22, Chapter 15, Section(s) 66265.192(a)
Violation Description: Failure to obtain and maintain a written assessment reviewed and certified by an independent, qualified, professional engineer prior to placing the tank system in service. The written assessment shall state that, the new hazardous waste tank system has sufficient structural integrity, is acceptable for the transferring, storing and treating of hazardous waste, and that the tanks and containment system including the foundation, structural support, seams, connections, and pressure controls (if applicable) are suitably designed to meet the regulation.
Violation Notes: Returned to compliance on 06/06/2018. OBSERVATION: A written hazardous waste tank assessment has not been maintained for the water treatment tank system. CORRECTIVE ACTION: Obtain a written hazardous waste tank system assessment for the water treatment tank system in accordance with 22 CCR 15 66265.192 and submit a copy to the CUPA.
Violation Division: San Bernardino County Fire Department
Violation Program: HWLQG
Violation Source: CERS

Site ID: 74280
Site Name: TELEDYNE BATTERY PRODUCTS
Violation Date: 10-31-2016
Citation: HSC 6.95 25508.1(a)-(f) - California Health and Safety Code, Chapter 6.95, Section(s) 25508.1(a)-(f)
Violation Description: Failure to electronically update business plan within 30 days of any one of the following events: A 100 percent or more increase in the quantity of a previously disclosed material. Any handling of a previously undisclosed hazardous materials at or above reportable quantities. A change of business address, business ownership, or business name. A substantial change in the handler's operations that requires modification to any portion of the business plan.
Violation Notes: Returned to compliance on 11/30/2016. (1) 55 gallon drum of Ethylene Glycol was not reported as inventory. Site map to include hazardous materials storage and handling areas, emergency shut offs, emergency response equipment.
Violation Division: San Bernardino County Fire Department
Violation Program: HMRRP
Violation Source: CERS

Site ID: 74280
Site Name: TELEDYNE BATTERY PRODUCTS
Violation Date: 05-09-2018

Map ID
Direction
Distance
Elevation

MAP FINDINGS

Site

Database(s)

EDR ID Number
EPA ID Number

TELEDYNE BATTERY (Continued)

1000201837

Citation: HSC 6.5 25244.21 - California Health and Safety Code, Chapter 6.5, Section(s) 25244.21

Violation Description: Failure to adequately complete, and maintain for review, all requirements of the source reduction evaluation review and plan (SB-14).

Violation Notes: Returned to compliance on 06/06/2018. OBSERVATION: A source reduction evaluation review and plan with all the required information has not been completed and maintained for review. CORRECTIVE ACTION: Complete a source reduction report with all the required information and submit a copy to the CUPA.

Violation Division: San Bernardino County Fire Department
Violation Program: HWLQG
Violation Source: CERS

Evaluation:

Eval General Type: Compliance Evaluation Inspection
Eval Date: 04-02-2019
Violations Found: No
Eval Type: Routine done by local agency
Eval Notes: Not reported
Eval Division: San Bernardino County Fire Department
Eval Program: HWRecycler
Eval Source: CERS

Eval General Type: Compliance Evaluation Inspection
Eval Date: 04-02-2019
Violations Found: No
Eval Type: Routine done by local agency
Eval Notes: Not reported
Eval Division: San Bernardino County Fire Department
Eval Program: PBR
Eval Source: CERS

Eval General Type: Compliance Evaluation Inspection
Eval Date: 05-29-2013
Violations Found: No
Eval Type: Routine done by local agency
Eval Notes: Not reported
Eval Division: San Bernardino County Fire Department
Eval Program: HMRRP
Eval Source: CERS

Eval General Type: Compliance Evaluation Inspection
Eval Date: 10-31-2016
Violations Found: No
Eval Type: Routine done by local agency
Eval Notes: INSPECTION - RECYCLING WASTE
Eval Division: San Bernardino County Fire Department
Eval Program: HWRecycler
Eval Source: CERS

Eval General Type: Compliance Evaluation Inspection
Eval Date: 11-03-2016
Violations Found: No
Eval Type: Industrial Storm Water Compliance Evaluation
Eval Notes: The SWPPP, Monitoring Plan and log of inspections were reviewed at the facility. Generally the facility was clean during the inspection. The

Map ID
Direction
Distance
Elevation

MAP FINDINGS

Site

Database(s)

EDR ID Number
EPA ID Number

TELEDYNE BATTERY (Continued)

1000201837

facility has waste water treatment plant and recycles all waste water. Storm water is discharged from the front side. The facility yard was clean during the inspection.

Eval Division: Water Boards
Eval Program: INDSTW
Eval Source: SMARTS

Eval General Type: Compliance Evaluation Inspection
Eval Date: 01-05-1999
Violations Found: No
Eval Type: DTSC Compliance Evaluation Inspection
Eval Notes: Compliance Evaluation Inspection - Post-Closure
Eval Division: Department of Toxic Substances Control
Eval Program: DTSC_ENF
Eval Source: ENVSTORHAZ

Eval General Type: Compliance Evaluation Inspection
Eval Date: 04-02-2019
Violations Found: No
Eval Type: Routine done by local agency
Eval Notes: Not reported
Eval Division: San Bernardino County Fire Department
Eval Program: HWLQG
Eval Source: CERS

Eval General Type: Compliance Evaluation Inspection
Eval Date: 05-09-2018
Violations Found: No
Eval Type: Routine done by local agency
Eval Notes: Not reported
Eval Division: San Bernardino County Fire Department
Eval Program: HWRRecycler
Eval Source: CERS

Eval General Type: Compliance Evaluation Inspection
Eval Date: 10-31-2016
Violations Found: No
Eval Type: Routine done by local agency
Eval Notes: INSPECTION - HW
Eval Division: San Bernardino County Fire Department
Eval Program: HWLQG
Eval Source: CERS

Eval General Type: Compliance Evaluation Inspection
Eval Date: 11-05-2019
Violations Found: No
Eval Type: Industrial Storm Water Compliance Evaluation
Eval Notes: Regional Board staff Mr. Elliott and Ms. Mendoza were escorted through the facility by Mr. Vincent Jermamy, Director of Operations. The SWPPP, daily tank inspections, and twice weekly sweeping logs were present. The last daily inspection log was dated 11/5/19 and the sweeping log was dated 10/29/19. The scrap metal roll off bin did not have a lid but Mr. Jermamy indicated that a tarp is available to place over the bin when rain is forecast. Cardboard trash bins had lids that were closed. Housekeeping appeared to be well kept. The discharge sampling location was observed and appeared to be clear of trash, debris, and sediment. Mr. Jermamy did not appear to be aware of the

Map ID
Direction
Distance
Elevation

MAP FINDINGS

Site

Database(s)

EDR ID Number
EPA ID Number

TELEDYNE BATTERY (Continued)

1000201837

required Level 2 ERA report due on January 1, 2020. The 2016-17 facility AdHoc average lead concentrations exceeded the NAL and a Level 1 ERA was submitted. The BMP recommendations appeared to be primarily focused on housekeeping improvements. "Use tarping or covered rolloff to cover the outdoor material storage. Increase frequency of sweeping the site with sweeper, in areas located away from air monitors, catch basins and sumps to be inspected monthly. Cleaning will be conducted immediately when significant sediment buildup is observed. Catch basins and sumps will be cleaned annually, at a minimum." The 2018-19 AdHoc reports average lead concentration of 0.30 mg/L exceeded the NAL of 0.262 mg/L. The Level 2 ERA report is due by January 1, 2020.

Eval Division:	Water Boards
Eval Program:	INDSTW
Eval Source:	SMARTS
Eval General Type:	Compliance Evaluation Inspection
Eval Date:	05-09-2018
Violations Found:	Yes
Eval Type:	Routine done by local agency
Eval Notes:	Not reported
Eval Division:	San Bernardino County Fire Department
Eval Program:	HWLQG
Eval Source:	CERS
Eval General Type:	Compliance Evaluation Inspection
Eval Date:	10-31-2016
Violations Found:	Yes
Eval Type:	Routine done by local agency
Eval Notes:	INSPECTION - BP
Eval Division:	San Bernardino County Fire Department
Eval Program:	HMRRP
Eval Source:	CERS
Eval General Type:	Compliance Evaluation Inspection
Eval Date:	04-02-2019
Violations Found:	No
Eval Type:	Routine done by local agency
Eval Notes:	Not reported
Eval Division:	San Bernardino County Fire Department
Eval Program:	HMRRP
Eval Source:	CERS
Eval General Type:	Compliance Evaluation Inspection
Eval Date:	05-09-2018
Violations Found:	No
Eval Type:	Routine done by local agency
Eval Notes:	Not reported
Eval Division:	San Bernardino County Fire Department
Eval Program:	HMRRP
Eval Source:	CERS
Eval General Type:	Compliance Evaluation Inspection
Eval Date:	05-29-2013
Violations Found:	No
Eval Type:	Routine done by local agency
Eval Notes:	Not reported

Map ID
Direction
Distance
Elevation

MAP FINDINGS

Site

Database(s)

EDR ID Number
EPA ID Number

TELEDYNE BATTERY (Continued)

1000201837

Eval Division: San Bernardino County Fire Department
Eval Program: HW
Eval Source: CERS

Enforcement Action:
Site ID: 74280
Site Name: TELEDYNE BATTERY PRODUCTS
Site Address: 840 W BROCKTON AVE
Site City: REDLANDS
Site Zip: 92374
Enf Action Date: 09-13-2018
Enf Action Type: Staff Enforcement Letter
Enf Action Description: Staff Enforcement Letter
Enf Action Notes: The Teledyne Battery Products Level 1 ERA Report for Lead, Total (Recoverable) has not been submitted for the July 1, 2016 - June 30, 2017 reporting year.
Enf Action Division: Water Boards
Enf Action Program: INDSTW
Enf Action Source: SMARTS

Site ID: 74280
Site Name: TELEDYNE BATTERY PRODUCTS
Site Address: 840 W BROCKTON AVE
Site City: REDLANDS
Site Zip: 92374
Enf Action Date: 10-31-2016
Enf Action Type: Notice of Violation (Unified Program)
Enf Action Description: Notice of Violation Issued by the Inspector at the Time of Inspection
Enf Action Notes: Not reported
Enf Action Division: San Bernardino County Fire Department
Enf Action Program: HMRRP
Enf Action Source: CERS

Coordinates:
Site ID: 74280
Facility Name: TELEDYNE BATTERY PRODUCTS
Env Int Type Code: SMSWIND
Program ID: 820750
Coord Name: Not reported
Ref Point Type Desc: Unknown
Latitude: 34.067440
Longitude: -117.193910

Affiliation:
Affiliation Type Desc: Document Preparer
Entity Name: Sudy Koupal
Entity Title: Not reported
Affiliation Address: Not reported
Affiliation City: Not reported
Affiliation State: Not reported
Affiliation Country: Not reported
Affiliation Zip: Not reported
Affiliation Phone: Not reported

Affiliation Type Desc: Environmental Contact
Entity Name: Sudy Koupal

Map ID
Direction
Distance
Elevation

MAP FINDINGS

Site

Database(s)

EDR ID Number
EPA ID Number

TELEDYNE BATTERY (Continued)

1000201837

Entity Title:	Not reported
Affiliation Address:	PO BOX 7950
Affiliation City:	REDLANDS
Affiliation State:	CA
Affiliation Country:	Not reported
Affiliation Zip:	92375
Affiliation Phone:	Not reported
Affiliation Type Desc:	Facility Mailing Address
Entity Name:	Mailing Address
Entity Title:	Not reported
Affiliation Address:	840 W BROCKTON AVE, P.O. BOX 7950
Affiliation City:	REDLANDS
Affiliation State:	CA
Affiliation Country:	Not reported
Affiliation Zip:	92375
Affiliation Phone:	Not reported
Affiliation Type Desc:	Identification Signer
Entity Name:	John D. Anderson
Entity Title:	GENERAL MANAGER
Affiliation Address:	Not reported
Affiliation City:	Not reported
Affiliation State:	Not reported
Affiliation Country:	Not reported
Affiliation Zip:	Not reported
Affiliation Phone:	Not reported
Affiliation Type Desc:	Owner/Operator
Entity Name:	Teledyne Technologies Incorporated dba Teledyne Battery Products
Entity Title:	Operator
Affiliation Address:	PO Box 7950
Affiliation City:	Redlands
Affiliation State:	CA
Affiliation Country:	Not reported
Affiliation Zip:	92375
Affiliation Phone:	Not reported
Affiliation Type Desc:	Company Official
Entity Name:	vincent jermany
Entity Title:	Directort of Operations
Affiliation Address:	Not reported
Affiliation City:	Not reported
Affiliation State:	Not reported
Affiliation Country:	Not reported
Affiliation Zip:	92374
Affiliation Phone:	Not reported
Affiliation Type Desc:	CUPA District
Entity Name:	San Bernardino County Fire
Entity Title:	Not reported
Affiliation Address:	620 South E Street
Affiliation City:	San Bernardino
Affiliation State:	CA
Affiliation Country:	Not reported
Affiliation Zip:	92415-0153
Affiliation Phone:	(909) 386-8401

Map ID
Direction
Distance
Elevation

MAP FINDINGS

Site

Database(s)

EDR ID Number
EPA ID Number

TELEDYNE BATTERY (Continued)

1000201837

Affiliation Type Desc: Facility Owner
Entity Name: TELEDYNE TECHNOLOGIES INC
Entity Title: Not reported
Affiliation Address: 1049 CAMINO DOS RIOS
Affiliation City: THOUSAND OAKS
Affiliation State: CA
Affiliation Country: Not reported
Affiliation Zip: 913600000
Affiliation Phone: 3105742071

Affiliation Type Desc: Onsite Treatment Unit Owner Operator
Entity Name: Michael Volpone
Entity Title: EHS Manager
Affiliation Address: Not reported
Affiliation City: Not reported
Affiliation State: Not reported
Affiliation Country: Not reported
Affiliation Zip: Not reported
Affiliation Phone: Not reported

Affiliation Type Desc: Onsite Treatment Unit Owner Operator
Entity Name: Vincent Jermany
Entity Title: Operations Director
Affiliation Address: Not reported
Affiliation City: Not reported
Affiliation State: Not reported
Affiliation Country: Not reported
Affiliation Zip: Not reported
Affiliation Phone: Not reported

Affiliation Type Desc: Public Contact
Entity Name: Melanie S. Cibik
Entity Title: Not reported
Affiliation Address: Not reported
Affiliation City: Not reported
Affiliation State: Not reported
Affiliation Country: Not reported
Affiliation Zip: 92374
Affiliation Phone: 8053734605

Affiliation Type Desc: Facility Contact
Entity Name: Mark Egbert
Entity Title: Not reported
Affiliation Address: 5005 MCCONNELL AVE
Affiliation City: LOS ANGELES
Affiliation State: CA
Affiliation Country: Not reported
Affiliation Zip: 900660000
Affiliation Phone: 3105742071

Affiliation Type Desc: Legal Owner
Entity Name: TELEDYNE TECHNOLOGIES INC.
Entity Title: Not reported
Affiliation Address: 1049 CAMINOS DO RIOS
Affiliation City: THOUSAND OAKS
Affiliation State: CA
Affiliation Country: United States

Map ID
Direction
Distance
Elevation

MAP FINDINGS

Site

Database(s)

EDR ID Number
EPA ID Number

TELEDYNE BATTERY (Continued)

1000201837

Affiliation Zip: 91360
Affiliation Phone: (808) 373-4602

Affiliation Type Desc: Operator
Entity Name: Teledyne Battery Products
Entity Title: Not reported
Affiliation Address: Not reported
Affiliation City: Not reported
Affiliation State: Not reported
Affiliation Country: Not reported
Affiliation Zip: Not reported
Affiliation Phone: (909) 793-3131

Affiliation Type Desc: Parent Company
Entity Name: TELEDYNE TECHNOLOGIES INC
Entity Title: Not reported
Affiliation Address: Not reported
Affiliation City: Not reported
Affiliation State: Not reported
Affiliation Country: Not reported
Affiliation Zip: 92374
Affiliation Phone: Not reported

Affiliation Type Desc: Parent Corporation
Entity Name: Teledyne Battery Products
Entity Title: Not reported
Affiliation Address: Not reported
Affiliation City: Not reported
Affiliation State: Not reported
Affiliation Country: Not reported
Affiliation Zip: Not reported
Affiliation Phone: Not reported

Affiliation Type Desc: Property Owner
Entity Name: TELEDYNE TECHNOLOGIES INC.
Entity Title: Not reported
Affiliation Address: 1049 CAMINOS DO RIOS
Affiliation City: THOUSAND OAKS
Affiliation State: CA
Affiliation Country: United States
Affiliation Zip: 91360
Affiliation Phone: (808) 373-4602

Affiliation Type Desc: Technical Contact
Entity Name: Sudy Koupal
Entity Title: Not reported
Affiliation Address: Not reported
Affiliation City: Not reported
Affiliation State: Not reported
Affiliation Country: Not reported
Affiliation Zip: 92374
Affiliation Phone: 9094063125

Name: TELEDYNE BATTERY PRODUCTS
Address: 840 W BROCKTON AVE
City,State,Zip: REDLANDS, CA 92374

Map ID
Direction
Distance
Elevation

MAP FINDINGS

Site

Database(s)

EDR ID Number
EPA ID Number

TELEDYNE BATTERY (Continued)

1000201837

Site ID: 74280
CERS ID: 820750
CERS Description: Industrial Facility Storm Water

Violations:

Site ID: 74280
Site Name: TELEDYNE BATTERY PRODUCTS
Violation Date: 01-01-2018
Citation: 2014-0057-DWQ - Industrial General Permit
Violation Description: SW - Late Report
Violation Notes: The Teledyne Battery Products Level 1 ERA Report for Lead, Total (Recoverable) has not been submitted for the July 1, 2016 - June 30, 2017 reporting year.
Violation Division: Water Boards
Violation Program: INDSTW
Violation Source: SMARTS

Site ID: 74280
Site Name: TELEDYNE BATTERY PRODUCTS
Violation Date: 05-09-2018
Citation: 22 CCR 15 66265.192(a) - California Code of Regulations, Title 22, Chapter 15, Section(s) 66265.192(a)
Violation Description: Failure to obtain and maintain a written assessment reviewed and certified by an independent, qualified, professional engineer prior to placing the tank system in service. The written assessment shall state that, the new hazardous waste tank system has sufficient structural integrity, is acceptable for the transferring, storing and treating of hazardous waste, and that the tanks and containment system including the foundation, structural support, seams, connections, and pressure controls (if applicable) are suitably designed to meet the regulation.
Violation Notes: Returned to compliance on 06/06/2018. OBSERVATION: A written hazardous waste tank assessment has not been maintained for the water treatment tank system. CORRECTIVE ACTION: Obtain a written hazardous waste tank system assessment for the water treatment tank system in accordance with 22 CCR 15 66265.192 and submit a copy to the CUPA.
Violation Division: San Bernardino County Fire Department
Violation Program: HWLQG
Violation Source: CERS

Site ID: 74280
Site Name: TELEDYNE BATTERY PRODUCTS
Violation Date: 10-31-2016
Citation: HSC 6.95 25508.1(a)-(f) - California Health and Safety Code, Chapter 6.95, Section(s) 25508.1(a)-(f)
Violation Description: Failure to electronically update business plan within 30 days of any one of the following events: A 100 percent or more increase in the quantity of a previously disclosed material. Any handling of a previously undisclosed hazardous materials at or above reportable quantities. A change of business address, business ownership, or business name. A substantial change in the handler's operations that requires modification to any portion of the business plan.
Violation Notes: Returned to compliance on 11/30/2016. (1) 55 gallon drum of Ethylene Glycol was not reported as inventory. Site map to include hazardous materials storage and handling areas, emergency shut offs, emergency response equipment.
Violation Division: San Bernardino County Fire Department
Violation Program: HMRRP
Violation Source: CERS

Map ID
Direction
Distance
Elevation

MAP FINDINGS

Site

Database(s)

EDR ID Number
EPA ID Number

TELEDYNE BATTERY (Continued)

1000201837

Site ID: 74280
Site Name: TELEDYNE BATTERY PRODUCTS
Violation Date: 05-09-2018
Citation: HSC 6.5 25244.21 - California Health and Safety Code, Chapter 6.5, Section(s) 25244.21
Violation Description: Failure to adequately complete, and maintain for review, all requirements of the source reduction evaluation review and plan (SB-14).
Violation Notes: Returned to compliance on 06/06/2018. OBSERVATION: A source reduction evaluation review and plan with all the required information has not been completed and maintained for review. CORRECTIVE ACTION: Complete a source reduction report with all the required information and submit a copy to the CUPA.
Violation Division: San Bernardino County Fire Department
Violation Program: HWLQG
Violation Source: CERS

Evaluation:

Eval General Type: Compliance Evaluation Inspection
Eval Date: 04-02-2019
Violations Found: No
Eval Type: Routine done by local agency
Eval Notes: Not reported
Eval Division: San Bernardino County Fire Department
Eval Program: HWRecycler
Eval Source: CERS

Eval General Type: Compliance Evaluation Inspection
Eval Date: 04-02-2019
Violations Found: No
Eval Type: Routine done by local agency
Eval Notes: Not reported
Eval Division: San Bernardino County Fire Department
Eval Program: PBR
Eval Source: CERS

Eval General Type: Compliance Evaluation Inspection
Eval Date: 05-29-2013
Violations Found: No
Eval Type: Routine done by local agency
Eval Notes: Not reported
Eval Division: San Bernardino County Fire Department
Eval Program: HMRRP
Eval Source: CERS

Eval General Type: Compliance Evaluation Inspection
Eval Date: 10-31-2016
Violations Found: No
Eval Type: Routine done by local agency
Eval Notes: INSPECTION - RECYCLING WASTE
Eval Division: San Bernardino County Fire Department
Eval Program: HWRecycler
Eval Source: CERS

Eval General Type: Compliance Evaluation Inspection
Eval Date: 11-03-2016
Violations Found: No

Map ID
Direction
Distance
Elevation

MAP FINDINGS

Site

Database(s)

EDR ID Number
EPA ID Number

TELEDYNE BATTERY (Continued)

1000201837

Eval Type: Industrial Storm Water Compliance Evaluation
Eval Notes: The SWPPP, Monitoring Plan and log of inspections were reviewed at the facility. Generally the facility was clean during the inspection. The facility has waste water treatment plant and recycles all waste water. Storm water is discharged from the front side. The facility yard was clean during the inspection.

Eval Division: Water Boards
Eval Program: INDSTW
Eval Source: SMARTS

Eval General Type: Compliance Evaluation Inspection
Eval Date: 01-05-1999
Violations Found: No
Eval Type: DTSC Compliance Evaluation Inspection
Eval Notes: Compliance Evaluation Inspection - Post-Closure
Eval Division: Department of Toxic Substances Control
Eval Program: DTSC_ENF
Eval Source: ENVSTORHAZ

Eval General Type: Compliance Evaluation Inspection
Eval Date: 04-02-2019
Violations Found: No
Eval Type: Routine done by local agency
Eval Notes: Not reported
Eval Division: San Bernardino County Fire Department
Eval Program: HWLQG
Eval Source: CERS

Eval General Type: Compliance Evaluation Inspection
Eval Date: 05-09-2018
Violations Found: No
Eval Type: Routine done by local agency
Eval Notes: Not reported
Eval Division: San Bernardino County Fire Department
Eval Program: HWRRecycler
Eval Source: CERS

Eval General Type: Compliance Evaluation Inspection
Eval Date: 10-31-2016
Violations Found: No
Eval Type: Routine done by local agency
Eval Notes: INSPECTION - HW
Eval Division: San Bernardino County Fire Department
Eval Program: HWLQG
Eval Source: CERS

Eval General Type: Compliance Evaluation Inspection
Eval Date: 11-05-2019
Violations Found: No
Eval Type: Industrial Storm Water Compliance Evaluation
Eval Notes: Regional Board staff Mr. Elliott and Ms. Mendoza were escorted through the facility by Mr. Vincent Jermamy, Director of Operations. The SWPPP, daily tank inspections, and twice weekly sweeping logs were present. The last daily inspection log was dated 11/5/19 and the sweeping log was dated 10/29/19. The scrap metal roll off bin did not have a lid but Mr. Jermamy indicated that a tarp is available to place over the bin when rain is forecast. Cardboard trash bins had lids that

Map ID
Direction
Distance
Elevation

MAP FINDINGS

Site

Database(s)

EDR ID Number
EPA ID Number

TELEDYNE BATTERY (Continued)

1000201837

were closed. Housekeeping appeared to be well kept. The discharge sampling location was observed and appeared to be clear of trash, debris, and sediment. Mr. Jermany did not appear to be aware of the required Level 2 ERA report due on January 1, 2020. The 2016-17 facility AdHoc average lead concentrations exceeded the NAL and a Level 1 ERA was submitted. The BMP recommendations appeared to be primarily focused on housekeeping improvements. "Use tarping or covered rolloff to cover the outdoor material storage. Increase frequency of sweeping the site with sweeper, in areas located away from air monitors, catch basins and sumps to be inspected monthly. Cleaning will be conducted immediately when significant sediment buildup is observed. Catch basins and sumps will be cleaned annually, at a minimum." The 2018-19 AdHoc reports average lead concentration of 0.30 mg/L exceeded the NAL of 0.262 mg/L. The Level 2 ERA report is due by January 1, 2020.

Eval Division:	Water Boards
Eval Program:	INDSTW
Eval Source:	SMARTS
Eval General Type:	Compliance Evaluation Inspection
Eval Date:	05-09-2018
Violations Found:	Yes
Eval Type:	Routine done by local agency
Eval Notes:	Not reported
Eval Division:	San Bernardino County Fire Department
Eval Program:	HWLQG
Eval Source:	CERS
Eval General Type:	Compliance Evaluation Inspection
Eval Date:	10-31-2016
Violations Found:	Yes
Eval Type:	Routine done by local agency
Eval Notes:	INSPECTION - BP
Eval Division:	San Bernardino County Fire Department
Eval Program:	HMRRP
Eval Source:	CERS
Eval General Type:	Compliance Evaluation Inspection
Eval Date:	04-02-2019
Violations Found:	No
Eval Type:	Routine done by local agency
Eval Notes:	Not reported
Eval Division:	San Bernardino County Fire Department
Eval Program:	HMRRP
Eval Source:	CERS
Eval General Type:	Compliance Evaluation Inspection
Eval Date:	05-09-2018
Violations Found:	No
Eval Type:	Routine done by local agency
Eval Notes:	Not reported
Eval Division:	San Bernardino County Fire Department
Eval Program:	HMRRP
Eval Source:	CERS
Eval General Type:	Compliance Evaluation Inspection
Eval Date:	05-29-2013

Map ID
Direction
Distance
Elevation

MAP FINDINGS

Site

Database(s)

EDR ID Number
EPA ID Number

TELEDYNE BATTERY (Continued)

1000201837

Violations Found: No
Eval Type: Routine done by local agency
Eval Notes: Not reported
Eval Division: San Bernardino County Fire Department
Eval Program: HW
Eval Source: CERS

Enforcement Action:

Site ID: 74280
Site Name: TELEDYNE BATTERY PRODUCTS
Site Address: 840 W BROCKTON AVE
Site City: REDLANDS
Site Zip: 92374
Enf Action Date: 09-13-2018
Enf Action Type: Staff Enforcement Letter
Enf Action Description: Staff Enforcement Letter
Enf Action Notes: The Teledyne Battery Products Level 1 ERA Report for Lead, Total (Recoverable) has not been submitted for the July 1, 2016 - June 30, 2017 reporting year.
Enf Action Division: Water Boards
Enf Action Program: INDSTW
Enf Action Source: SMARTS

Site ID: 74280
Site Name: TELEDYNE BATTERY PRODUCTS
Site Address: 840 W BROCKTON AVE
Site City: REDLANDS
Site Zip: 92374
Enf Action Date: 10-31-2016
Enf Action Type: Notice of Violation (Unified Program)
Enf Action Description: Notice of Violation Issued by the Inspector at the Time of Inspection
Enf Action Notes: Not reported
Enf Action Division: San Bernardino County Fire Department
Enf Action Program: HMRRP
Enf Action Source: CERS

Coordinates:

Site ID: 74280
Facility Name: TELEDYNE BATTERY PRODUCTS
Env Int Type Code: SMSWIND
Program ID: 820750
Coord Name: Not reported
Ref Point Type Desc: Unknown
Latitude: 34.067440
Longitude: -117.193910

Affiliation:

Affiliation Type Desc: Document Preparer
Entity Name: Sudy Koupal
Entity Title: Not reported
Affiliation Address: Not reported
Affiliation City: Not reported
Affiliation State: Not reported
Affiliation Country: Not reported
Affiliation Zip: Not reported
Affiliation Phone: Not reported

Map ID
Direction
Distance
Elevation

MAP FINDINGS

Site

Database(s)

EDR ID Number
EPA ID Number

TELEDYNE BATTERY (Continued)

1000201837

Affiliation Type Desc: Environmental Contact
Entity Name: Sudy Koupal
Entity Title: Not reported
Affiliation Address: PO BOX 7950
Affiliation City: REDLANDS
Affiliation State: CA
Affiliation Country: Not reported
Affiliation Zip: 92375
Affiliation Phone: Not reported

Affiliation Type Desc: Facility Mailing Address
Entity Name: Mailing Address
Entity Title: Not reported
Affiliation Address: 840 W BROCKTON AVE, P.O. BOX 7950
Affiliation City: REDLANDS
Affiliation State: CA
Affiliation Country: Not reported
Affiliation Zip: 92375
Affiliation Phone: Not reported

Affiliation Type Desc: Identification Signer
Entity Name: John D. Anderson
Entity Title: GENERAL MANAGER
Affiliation Address: Not reported
Affiliation City: Not reported
Affiliation State: Not reported
Affiliation Country: Not reported
Affiliation Zip: Not reported
Affiliation Phone: Not reported

Affiliation Type Desc: Owner/Operator
Entity Name: Teledyne Technologies Incorporated dba Teledyne Battery Products
Entity Title: Operator
Affiliation Address: PO Box 7950
Affiliation City: Redlands
Affiliation State: CA
Affiliation Country: Not reported
Affiliation Zip: 92375
Affiliation Phone: Not reported

Affiliation Type Desc: Company Official
Entity Name: vincent jermany
Entity Title: Directort of Operations
Affiliation Address: Not reported
Affiliation City: Not reported
Affiliation State: Not reported
Affiliation Country: Not reported
Affiliation Zip: 92374
Affiliation Phone: Not reported

Affiliation Type Desc: CUPA District
Entity Name: San Bernardino County Fire
Entity Title: Not reported
Affiliation Address: 620 South E Street
Affiliation City: San Bernardino
Affiliation State: CA
Affiliation Country: Not reported

Map ID
Direction
Distance
Elevation

MAP FINDINGS

Site

Database(s)

EDR ID Number
EPA ID Number

TELEDYNE BATTERY (Continued)

1000201837

Affiliation Zip: 92415-0153
Affiliation Phone: (909) 386-8401

Affiliation Type Desc: Facility Owner
Entity Name: TELEDYNE TECHNOLOGIES INC
Entity Title: Not reported
Affiliation Address: 1049 CAMINO DOS RIOS
Affiliation City: THOUSAND OAKS
Affiliation State: CA
Affiliation Country: Not reported
Affiliation Zip: 913600000
Affiliation Phone: 3105742071

Affiliation Type Desc: Onsite Treatment Unit Owner Operator
Entity Name: Michael Volpone
Entity Title: EHS Manager
Affiliation Address: Not reported
Affiliation City: Not reported
Affiliation State: Not reported
Affiliation Country: Not reported
Affiliation Zip: Not reported
Affiliation Phone: Not reported

Affiliation Type Desc: Onsite Treatment Unit Owner Operator
Entity Name: Vincent Jermany
Entity Title: Operations Director
Affiliation Address: Not reported
Affiliation City: Not reported
Affiliation State: Not reported
Affiliation Country: Not reported
Affiliation Zip: Not reported
Affiliation Phone: Not reported

Affiliation Type Desc: Public Contact
Entity Name: Melanie S. Cibik
Entity Title: Not reported
Affiliation Address: Not reported
Affiliation City: Not reported
Affiliation State: Not reported
Affiliation Country: Not reported
Affiliation Zip: 92374
Affiliation Phone: 8053734605

Affiliation Type Desc: Facility Contact
Entity Name: Mark Egbert
Entity Title: Not reported
Affiliation Address: 5005 MCCONNELL AVE
Affiliation City: LOS ANGELES
Affiliation State: CA
Affiliation Country: Not reported
Affiliation Zip: 900660000
Affiliation Phone: 3105742071

Affiliation Type Desc: Legal Owner
Entity Name: TELEDYNE TECHNOLOGIES INC.
Entity Title: Not reported
Affiliation Address: 1049 CAMINOS DO RIOS

Map ID
Direction
Distance
Elevation

MAP FINDINGS

Site

Database(s)

EDR ID Number
EPA ID Number

TELEDYNE BATTERY (Continued)

1000201837

Affiliation City: THOUSAND OAKS
Affiliation State: CA
Affiliation Country: United States
Affiliation Zip: 91360
Affiliation Phone: (808) 373-4602

Affiliation Type Desc: Operator
Entity Name: Teledyne Battery Products
Entity Title: Not reported
Affiliation Address: Not reported
Affiliation City: Not reported
Affiliation State: Not reported
Affiliation Country: Not reported
Affiliation Zip: Not reported
Affiliation Phone: (909) 793-3131

Affiliation Type Desc: Parent Company
Entity Name: TELEDYNE TECHNOLOGIES INC
Entity Title: Not reported
Affiliation Address: Not reported
Affiliation City: Not reported
Affiliation State: Not reported
Affiliation Country: Not reported
Affiliation Zip: 92374
Affiliation Phone: Not reported

Affiliation Type Desc: Parent Corporation
Entity Name: Teledyne Battery Products
Entity Title: Not reported
Affiliation Address: Not reported
Affiliation City: Not reported
Affiliation State: Not reported
Affiliation Country: Not reported
Affiliation Zip: Not reported
Affiliation Phone: Not reported

Affiliation Type Desc: Property Owner
Entity Name: TELEDYNE TECHNOLOGIES INC.
Entity Title: Not reported
Affiliation Address: 1049 CAMINOS DO RIOS
Affiliation City: THOUSAND OAKS
Affiliation State: CA
Affiliation Country: United States
Affiliation Zip: 91360
Affiliation Phone: (808) 373-4602

Affiliation Type Desc: Technical Contact
Entity Name: Sudy Koupal
Entity Title: Not reported
Affiliation Address: Not reported
Affiliation City: Not reported
Affiliation State: Not reported
Affiliation Country: Not reported
Affiliation Zip: 92374
Affiliation Phone: 9094063125

Map ID
Direction
Distance
Elevation

MAP FINDINGS

Site

Database(s)

EDR ID Number
EPA ID Number

TELEDYNE BATTERY (Continued)

1000201837

Name: TELEDYNE BATTERY PRODUCTS
Address: 840 W BROCKTON AVE
City,State,Zip: REDLANDS, CA 92374
Site ID: 74280
CERS ID: CAD008386641
CERS Description: Hazardous Waste

Violations:

Site ID: 74280
Site Name: TELEDYNE BATTERY PRODUCTS
Violation Date: 01-01-2018
Citation: 2014-0057-DWQ - Industrial General Permit
Violation Description: SW - Late Report
Violation Notes: The Teledyne Battery Products Level 1 ERA Report for Lead, Total (Recoverable) has not been submitted for the July 1, 2016 - June 30, 2017 reporting year.
Violation Division: Water Boards
Violation Program: INDSTW
Violation Source: SMARTS

Site ID: 74280
Site Name: TELEDYNE BATTERY PRODUCTS
Violation Date: 05-09-2018
Citation: 22 CCR 15 66265.192(a) - California Code of Regulations, Title 22, Chapter 15, Section(s) 66265.192(a)
Violation Description: Failure to obtain and maintain a written assessment reviewed and certified by an independent, qualified, professional engineer prior to placing the tank system in service. The written assessment shall state that, the new hazardous waste tank system has sufficient structural integrity, is acceptable for the transferring, storing and treating of hazardous waste, and that the tanks and containment system including the foundation, structural support, seams, connections, and pressure controls (if applicable) are suitably designed to meet the regulation.
Violation Notes: Returned to compliance on 06/06/2018. OBSERVATION: A written hazardous waste tank assessment has not been maintained for the water treatment tank system. CORRECTIVE ACTION: Obtain a written hazardous waste tank system assessment for the water treatment tank system in accordance with 22 CCR 15 66265.192 and submit a copy to the CUPA.
Violation Division: San Bernardino County Fire Department
Violation Program: HWLQG
Violation Source: CERS

Site ID: 74280
Site Name: TELEDYNE BATTERY PRODUCTS
Violation Date: 10-31-2016
Citation: HSC 6.95 25508.1(a)-(f) - California Health and Safety Code, Chapter 6.95, Section(s) 25508.1(a)-(f)
Violation Description: Failure to electronically update business plan within 30 days of any one of the following events: A 100 percent or more increase in the quantity of a previously disclosed material. Any handling of a previously undisclosed hazardous materials at or above reportable quantities. A change of business address, business ownership, or business name. A substantial change in the handler's operations that requires modification to any portion of the business plan.
Violation Notes: Returned to compliance on 11/30/2016. (1) 55 gallon drum of Ethylene Glycol was not reported as inventory. Site map to include hazardous materials storage and handling areas, emergency shut offs, emergency response equipment.

Map ID
Direction
Distance
Elevation

MAP FINDINGS

Site

Database(s)

EDR ID Number
EPA ID Number

TELEDYNE BATTERY (Continued)

1000201837

Violation Division: San Bernardino County Fire Department
Violation Program: HMRRP
Violation Source: CERS

Site ID: 74280
Site Name: TELEDYNE BATTERY PRODUCTS
Violation Date: 05-09-2018
Citation: HSC 6.5 25244.21 - California Health and Safety Code, Chapter 6.5, Section(s) 25244.21
Violation Description: Failure to adequately complete, and maintain for review, all requirements of the source reduction evaluation review and plan (SB-14).
Violation Notes: Returned to compliance on 06/06/2018. OBSERVATION: A source reduction evaluation review and plan with all the required information has not been completed and maintained for review. CORRECTIVE ACTION: Complete a source reduction report with all the required information and submit a copy to the CUPA.

Violation Division: San Bernardino County Fire Department
Violation Program: HWLQG
Violation Source: CERS

Evaluation:
Eval General Type: Compliance Evaluation Inspection
Eval Date: 04-02-2019
Violations Found: No
Eval Type: Routine done by local agency
Eval Notes: Not reported
Eval Division: San Bernardino County Fire Department
Eval Program: HWRrecycler
Eval Source: CERS

Eval General Type: Compliance Evaluation Inspection
Eval Date: 04-02-2019
Violations Found: No
Eval Type: Routine done by local agency
Eval Notes: Not reported
Eval Division: San Bernardino County Fire Department
Eval Program: PBR
Eval Source: CERS

Eval General Type: Compliance Evaluation Inspection
Eval Date: 05-29-2013
Violations Found: No
Eval Type: Routine done by local agency
Eval Notes: Not reported
Eval Division: San Bernardino County Fire Department
Eval Program: HMRRP
Eval Source: CERS

Eval General Type: Compliance Evaluation Inspection
Eval Date: 10-31-2016
Violations Found: No
Eval Type: Routine done by local agency
Eval Notes: INSPECTION - RECYCLING WASTE
Eval Division: San Bernardino County Fire Department
Eval Program: HWRrecycler
Eval Source: CERS

Map ID
Direction
Distance
Elevation

MAP FINDINGS

Site

Database(s)

EDR ID Number
EPA ID Number

TELEDYNE BATTERY (Continued)

1000201837

Eval General Type: Compliance Evaluation Inspection
Eval Date: 11-03-2016
Violations Found: No
Eval Type: Industrial Storm Water Compliance Evaluation
Eval Notes: The SWPPP, Monitoring Plan and log of inspections were reviewed at the facility. Generally the facility was clean during the inspection. The facility has waste water treatment plant and recycles all waste water. Storm water is discharged from the front side. The facility yard was clean during the inspection.

Eval Division: Water Boards
Eval Program: INDSTW
Eval Source: SMARTS

Eval General Type: Compliance Evaluation Inspection
Eval Date: 01-05-1999
Violations Found: No
Eval Type: DTSC Compliance Evaluation Inspection
Eval Notes: Compliance Evaluation Inspection - Post-Closure
Eval Division: Department of Toxic Substances Control
Eval Program: DTSC_ENF
Eval Source: ENVSTORHAZ

Eval General Type: Compliance Evaluation Inspection
Eval Date: 04-02-2019
Violations Found: No
Eval Type: Routine done by local agency
Eval Notes: Not reported
Eval Division: San Bernardino County Fire Department
Eval Program: HWLQG
Eval Source: CERS

Eval General Type: Compliance Evaluation Inspection
Eval Date: 05-09-2018
Violations Found: No
Eval Type: Routine done by local agency
Eval Notes: Not reported
Eval Division: San Bernardino County Fire Department
Eval Program: HWRecycler
Eval Source: CERS

Eval General Type: Compliance Evaluation Inspection
Eval Date: 10-31-2016
Violations Found: No
Eval Type: Routine done by local agency
Eval Notes: INSPECTION - HW
Eval Division: San Bernardino County Fire Department
Eval Program: HWLQG
Eval Source: CERS

Eval General Type: Compliance Evaluation Inspection
Eval Date: 11-05-2019
Violations Found: No
Eval Type: Industrial Storm Water Compliance Evaluation
Eval Notes: Regional Board staff Mr. Elliott and Ms. Mendoza were escorted through the facility by Mr. Vincent Jermamy, Director of Operations. The SWPPP, daily tank inspections, and twice weekly sweeping logs were present. The last daily inspection log was dated 11/5/19 and the

Map ID
Direction
Distance
Elevation

MAP FINDINGS

Site

Database(s)

EDR ID Number
EPA ID Number

TELEDYNE BATTERY (Continued)

1000201837

sweeping log was dated 10/29/19. The scrap metal roll off bin did not have a lid but Mr. Jermany indicated that a tarp is available to place over the bin when rain is forecast. Cardboard trash bins had lids that were closed. Housekeeping appeared to be well kept. The discharge sampling location was observed and appeared to be clear of trash, debris, and sediment. Mr. Jermany did not appear to be aware of the required Level 2 ERA report due on January 1, 2020. The 2016-17 facility AdHoc average lead concentrations exceeded the NAL and a Level 1 ERA was submitted. The BMP recommendations appeared to be primarily focused on housekeeping improvements. "Use tarping or covered rolloff to cover the outdoor material storage. Increase frequency of sweeping the site with sweeper, in areas located away from air monitors, catch basins and sumps to be inspected monthly. Cleaning will be conducted immediately when significant sediment buildup is observed. Catch basins and sumps will be cleaned annually, at a minimum." The 2018-19 AdHoc reports average lead concentration of 0.30 mg/L exceeded the NAL of 0.262 mg/L. The Level 2 ERA report is due by January 1, 2020.

Eval Division: Water Boards
Eval Program: INDSTW
Eval Source: SMARTS

Eval General Type: Compliance Evaluation Inspection
Eval Date: 05-09-2018
Violations Found: Yes
Eval Type: Routine done by local agency
Eval Notes: Not reported
Eval Division: San Bernardino County Fire Department
Eval Program: HWLQG
Eval Source: CERS

Eval General Type: Compliance Evaluation Inspection
Eval Date: 10-31-2016
Violations Found: Yes
Eval Type: Routine done by local agency
Eval Notes: INSPECTION - BP
Eval Division: San Bernardino County Fire Department
Eval Program: HMRRP
Eval Source: CERS

Eval General Type: Compliance Evaluation Inspection
Eval Date: 04-02-2019
Violations Found: No
Eval Type: Routine done by local agency
Eval Notes: Not reported
Eval Division: San Bernardino County Fire Department
Eval Program: HMRRP
Eval Source: CERS

Eval General Type: Compliance Evaluation Inspection
Eval Date: 05-09-2018
Violations Found: No
Eval Type: Routine done by local agency
Eval Notes: Not reported
Eval Division: San Bernardino County Fire Department
Eval Program: HMRRP
Eval Source: CERS

Map ID
Direction
Distance
Elevation

MAP FINDINGS

Site

Database(s)

EDR ID Number
EPA ID Number

TELEDYNE BATTERY (Continued)

1000201837

Eval General Type: Compliance Evaluation Inspection
Eval Date: 05-29-2013
Violations Found: No
Eval Type: Routine done by local agency
Eval Notes: Not reported
Eval Division: San Bernardino County Fire Department
Eval Program: HW
Eval Source: CERS

Enforcement Action:

Site ID: 74280
Site Name: TELEDYNE BATTERY PRODUCTS
Site Address: 840 W BROCKTON AVE
Site City: REDLANDS
Site Zip: 92374
Enf Action Date: 09-13-2018
Enf Action Type: Staff Enforcement Letter
Enf Action Description: Staff Enforcement Letter
Enf Action Notes: The Teledyne Battery Products Level 1 ERA Report for Lead, Total (Recoverable) has not been submitted for the July 1, 2016 - June 30, 2017 reporting year.
Enf Action Division: Water Boards
Enf Action Program: INDSTW
Enf Action Source: SMARTS

Site ID: 74280
Site Name: TELEDYNE BATTERY PRODUCTS
Site Address: 840 W BROCKTON AVE
Site City: REDLANDS
Site Zip: 92374
Enf Action Date: 10-31-2016
Enf Action Type: Notice of Violation (Unified Program)
Enf Action Description: Notice of Violation Issued by the Inspector at the Time of Inspection
Enf Action Notes: Not reported
Enf Action Division: San Bernardino County Fire Department
Enf Action Program: HMRRP
Enf Action Source: CERS

Coordinates:

Site ID: 74280
Facility Name: TELEDYNE BATTERY PRODUCTS
Env Int Type Code: SMSWIND
Program ID: 820750
Coord Name: Not reported
Ref Point Type Desc: Unknown
Latitude: 34.067440
Longitude: -117.193910

Affiliation:

Affiliation Type Desc: Document Preparer
Entity Name: Sudy Koupal
Entity Title: Not reported
Affiliation Address: Not reported
Affiliation City: Not reported
Affiliation State: Not reported
Affiliation Country: Not reported

Map ID
Direction
Distance
Elevation

MAP FINDINGS

Site

Database(s)

EDR ID Number
EPA ID Number

TELEDYNE BATTERY (Continued)

1000201837

Affiliation Zip:	Not reported
Affiliation Phone:	Not reported
Affiliation Type Desc:	Environmental Contact
Entity Name:	Sudy Koupal
Entity Title:	Not reported
Affiliation Address:	PO BOX 7950
Affiliation City:	REDLANDS
Affiliation State:	CA
Affiliation Country:	Not reported
Affiliation Zip:	92375
Affiliation Phone:	Not reported
Affiliation Type Desc:	Facility Mailing Address
Entity Name:	Mailing Address
Entity Title:	Not reported
Affiliation Address:	840 W BROCKTON AVE, P.O. BOX 7950
Affiliation City:	REDLANDS
Affiliation State:	CA
Affiliation Country:	Not reported
Affiliation Zip:	92375
Affiliation Phone:	Not reported
Affiliation Type Desc:	Identification Signer
Entity Name:	John D. Anderson
Entity Title:	GENERAL MANAGER
Affiliation Address:	Not reported
Affiliation City:	Not reported
Affiliation State:	Not reported
Affiliation Country:	Not reported
Affiliation Zip:	Not reported
Affiliation Phone:	Not reported
Affiliation Type Desc:	Owner/Operator
Entity Name:	Teledyne Technologies Incorporated dba Teledyne Battery Products
Entity Title:	Operator
Affiliation Address:	PO Box 7950
Affiliation City:	Redlands
Affiliation State:	CA
Affiliation Country:	Not reported
Affiliation Zip:	92375
Affiliation Phone:	Not reported
Affiliation Type Desc:	Company Official
Entity Name:	vincent jermany
Entity Title:	Directort of Operations
Affiliation Address:	Not reported
Affiliation City:	Not reported
Affiliation State:	Not reported
Affiliation Country:	Not reported
Affiliation Zip:	92374
Affiliation Phone:	Not reported
Affiliation Type Desc:	CUPA District
Entity Name:	San Bernardino County Fire
Entity Title:	Not reported
Affiliation Address:	620 South E Street

Map ID
Direction
Distance
Elevation

MAP FINDINGS

Site

Database(s)

EDR ID Number
EPA ID Number

TELEDYNE BATTERY (Continued)

1000201837

Affiliation City: San Bernardino
Affiliation State: CA
Affiliation Country: Not reported
Affiliation Zip: 92415-0153
Affiliation Phone: (909) 386-8401

Affiliation Type Desc: Facility Owner
Entity Name: TELEDYNE TECHNOLOGIES INC
Entity Title: Not reported
Affiliation Address: 1049 CAMINO DOS RIOS
Affiliation City: THOUSAND OAKS
Affiliation State: CA
Affiliation Country: Not reported
Affiliation Zip: 913600000
Affiliation Phone: 3105742071

Affiliation Type Desc: Onsite Treatment Unit Owner Operator
Entity Name: Michael Volpone
Entity Title: EHS Manager
Affiliation Address: Not reported
Affiliation City: Not reported
Affiliation State: Not reported
Affiliation Country: Not reported
Affiliation Zip: Not reported
Affiliation Phone: Not reported

Affiliation Type Desc: Onsite Treatment Unit Owner Operator
Entity Name: Vincent Jermany
Entity Title: Operations Director
Affiliation Address: Not reported
Affiliation City: Not reported
Affiliation State: Not reported
Affiliation Country: Not reported
Affiliation Zip: Not reported
Affiliation Phone: Not reported

Affiliation Type Desc: Public Contact
Entity Name: Melanie S. Cibik
Entity Title: Not reported
Affiliation Address: Not reported
Affiliation City: Not reported
Affiliation State: Not reported
Affiliation Country: Not reported
Affiliation Zip: 92374
Affiliation Phone: 8053734605

Affiliation Type Desc: Facility Contact
Entity Name: Mark Egbert
Entity Title: Not reported
Affiliation Address: 5005 MCCONNELL AVE
Affiliation City: LOS ANGELES
Affiliation State: CA
Affiliation Country: Not reported
Affiliation Zip: 900660000
Affiliation Phone: 3105742071

Affiliation Type Desc: Legal Owner

Map ID
Direction
Distance
Elevation

MAP FINDINGS

Site

Database(s)

EDR ID Number
EPA ID Number

TELEDYNE BATTERY (Continued)

1000201837

Entity Name: TELEDYNE TECHNOLOGIES INC.
Entity Title: Not reported
Affiliation Address: 1049 CAMINOS DO RIOS
Affiliation City: THOUSAND OAKS
Affiliation State: CA
Affiliation Country: United States
Affiliation Zip: 91360
Affiliation Phone: (808) 373-4602

Affiliation Type Desc: Operator
Entity Name: Teledyne Battery Products
Entity Title: Not reported
Affiliation Address: Not reported
Affiliation City: Not reported
Affiliation State: Not reported
Affiliation Country: Not reported
Affiliation Zip: Not reported
Affiliation Phone: (909) 793-3131

Affiliation Type Desc: Parent Company
Entity Name: TELEDYNE TECHNOLOGIES INC
Entity Title: Not reported
Affiliation Address: Not reported
Affiliation City: Not reported
Affiliation State: Not reported
Affiliation Country: Not reported
Affiliation Zip: 92374
Affiliation Phone: Not reported

Affiliation Type Desc: Parent Corporation
Entity Name: Teledyne Battery Products
Entity Title: Not reported
Affiliation Address: Not reported
Affiliation City: Not reported
Affiliation State: Not reported
Affiliation Country: Not reported
Affiliation Zip: Not reported
Affiliation Phone: Not reported

Affiliation Type Desc: Property Owner
Entity Name: TELEDYNE TECHNOLOGIES INC.
Entity Title: Not reported
Affiliation Address: 1049 CAMINOS DO RIOS
Affiliation City: THOUSAND OAKS
Affiliation State: CA
Affiliation Country: United States
Affiliation Zip: 91360
Affiliation Phone: (808) 373-4602

Affiliation Type Desc: Technical Contact
Entity Name: Sudy Koupal
Entity Title: Not reported
Affiliation Address: Not reported
Affiliation City: Not reported
Affiliation State: Not reported
Affiliation Country: Not reported
Affiliation Zip: 92374

Map ID
Direction
Distance
Elevation

MAP FINDINGS

Site

Database(s)

EDR ID Number
EPA ID Number

TELEDYNE BATTERY (Continued)

1000201837

Affiliation Phone: 9094063125

Name: TELEDYNE BATTERY PRODUCTS
Address: 840 W BROCKTON AVE
City,State,Zip: REDLANDS, CA 92374
Site ID: 74280
CERS ID: 92374TLDYN840WE
CERS Description: Toxic Release Inventory

Violations:

Site ID: 74280
Site Name: TELEDYNE BATTERY PRODUCTS
Violation Date: 01-01-2018
Citation: 2014-0057-DWQ - Industrial General Permit
Violation Description: SW - Late Report
Violation Notes: The Teledyne Battery Products Level 1 ERA Report for Lead, Total (Recoverable) has not been submitted for the July 1, 2016 - June 30, 2017 reporting year.
Violation Division: Water Boards
Violation Program: INDSTW
Violation Source: SMARTS

Site ID: 74280
Site Name: TELEDYNE BATTERY PRODUCTS
Violation Date: 05-09-2018
Citation: 22 CCR 15 66265.192(a) - California Code of Regulations, Title 22, Chapter 15, Section(s) 66265.192(a)
Violation Description: Failure to obtain and maintain a written assessment reviewed and certified by an independent, qualified, professional engineer prior to placing the tank system in service. The written assessment shall state that, the new hazardous waste tank system has sufficient structural integrity, is acceptable for the transferring, storing and treating of hazardous waste, and that the tanks and containment system including the foundation, structural support, seams, connections, and pressure controls (if applicable) are suitably designed to meet the regulation.
Violation Notes: Returned to compliance on 06/06/2018. OBSERVATION: A written hazardous waste tank assessment has not been maintained for the water treatment tank system. CORRECTIVE ACTION: Obtain a written hazardous waste tank system assessment for the water treatment tank system in accordance with 22 CCR 15 66265.192 and submit a copy to the CUPA.
Violation Division: San Bernardino County Fire Department
Violation Program: HWLQG
Violation Source: CERS

Site ID: 74280
Site Name: TELEDYNE BATTERY PRODUCTS
Violation Date: 10-31-2016
Citation: HSC 6.95 25508.1(a)-(f) - California Health and Safety Code, Chapter 6.95, Section(s) 25508.1(a)-(f)
Violation Description: Failure to electronically update business plan within 30 days of any one of the following events: A 100 percent or more increase in the quantity of a previously disclosed material. Any handling of a previously undisclosed hazardous materials at or above reportable quantities. A change of business address, business ownership, or business name. A substantial change in the handler's operations that requires modification to any portion of the business plan.
Violation Notes: Returned to compliance on 11/30/2016. (1) 55 gallon drum of Ethylene

Map ID
Direction
Distance
Elevation

MAP FINDINGS

Site

Database(s)

EDR ID Number
EPA ID Number

TELEDYNE BATTERY (Continued)

1000201837

Glycol was not reported as inventory. Site map to include hazardous materials storage and handling areas, emergency shut offs, emergency response equipment.

Violation Division: San Bernardino County Fire Department
Violation Program: HMRRP
Violation Source: CERS

Site ID: 74280
Site Name: TELEDYNE BATTERY PRODUCTS
Violation Date: 05-09-2018
Citation: HSC 6.5 25244.21 - California Health and Safety Code, Chapter 6.5, Section(s) 25244.21

Violation Description: Failure to adequately complete, and maintain for review, all requirements of the source reduction evaluation review and plan (SB-14).

Violation Notes: Returned to compliance on 06/06/2018. OBSERVATION: A source reduction evaluation review and plan with all the required information has not been completed and maintained for review. CORRECTIVE ACTION: Complete a source reduction report with all the required information and submit a copy to the CUPA.

Violation Division: San Bernardino County Fire Department
Violation Program: HWLQG
Violation Source: CERS

Evaluation:

Eval General Type: Compliance Evaluation Inspection
Eval Date: 04-02-2019
Violations Found: No
Eval Type: Routine done by local agency
Eval Notes: Not reported
Eval Division: San Bernardino County Fire Department
Eval Program: HWRecycler
Eval Source: CERS

Eval General Type: Compliance Evaluation Inspection
Eval Date: 04-02-2019
Violations Found: No
Eval Type: Routine done by local agency
Eval Notes: Not reported
Eval Division: San Bernardino County Fire Department
Eval Program: PBR
Eval Source: CERS

Eval General Type: Compliance Evaluation Inspection
Eval Date: 05-29-2013
Violations Found: No
Eval Type: Routine done by local agency
Eval Notes: Not reported
Eval Division: San Bernardino County Fire Department
Eval Program: HMRRP
Eval Source: CERS

Eval General Type: Compliance Evaluation Inspection
Eval Date: 10-31-2016
Violations Found: No
Eval Type: Routine done by local agency
Eval Notes: INSPECTION - RECYCLING WASTE

Map ID
Direction
Distance
Elevation

MAP FINDINGS

Site

Database(s)

EDR ID Number
EPA ID Number

TELEDYNE BATTERY (Continued)

1000201837

Eval Division: San Bernardino County Fire Department
Eval Program: HWRecycler
Eval Source: CERS

Eval General Type: Compliance Evaluation Inspection
Eval Date: 11-03-2016
Violations Found: No
Eval Type: Industrial Storm Water Compliance Evaluation
Eval Notes: The SWPPP, Monitoring Plan and log of inspections were reviewed at the facility. Generally the facility was clean during the inspection. The facility has waste water treatment plant and recycles all waste water. Storm water is discharged from the front side. The facility yard was clean during the inspection.

Eval Division: Water Boards
Eval Program: INDSTW
Eval Source: SMARTS

Eval General Type: Compliance Evaluation Inspection
Eval Date: 01-05-1999
Violations Found: No
Eval Type: DTSC Compliance Evaluation Inspection
Eval Notes: Compliance Evaluation Inspection - Post-Closure
Eval Division: Department of Toxic Substances Control
Eval Program: DTSC_ENF
Eval Source: ENVSTORHAZ

Eval General Type: Compliance Evaluation Inspection
Eval Date: 04-02-2019
Violations Found: No
Eval Type: Routine done by local agency
Eval Notes: Not reported
Eval Division: San Bernardino County Fire Department
Eval Program: HWLQG
Eval Source: CERS

Eval General Type: Compliance Evaluation Inspection
Eval Date: 05-09-2018
Violations Found: No
Eval Type: Routine done by local agency
Eval Notes: Not reported
Eval Division: San Bernardino County Fire Department
Eval Program: HWRecycler
Eval Source: CERS

Eval General Type: Compliance Evaluation Inspection
Eval Date: 10-31-2016
Violations Found: No
Eval Type: Routine done by local agency
Eval Notes: INSPECTION - HW
Eval Division: San Bernardino County Fire Department
Eval Program: HWLQG
Eval Source: CERS

Eval General Type: Compliance Evaluation Inspection
Eval Date: 11-05-2019
Violations Found: No
Eval Type: Industrial Storm Water Compliance Evaluation

Map ID
Direction
Distance
Elevation

MAP FINDINGS

Site

Database(s)

EDR ID Number
EPA ID Number

TELEDYNE BATTERY (Continued)

1000201837

Eval Notes: Regional Board staff Mr. Elliott and Ms. Mendoza were escorted through the facility by Mr. Vincent Jermamy, Director of Operations. The SWPPP, daily tank inspections, and twice weekly sweeping logs were present. The last daily inspection log was dated 11/5/19 and the sweeping log was dated 10/29/19. The scrap metal roll off bin did not have a lid but Mr. Jermamy indicated that a tarp is available to place over the bin when rain is forecast. Cardboard trash bins had lids that were closed. Housekeeping appeared to be well kept. The discharge sampling location was observed and appeared to be clear of trash, debris, and sediment. Mr. Jermamy did not appear to be aware of the required Level 2 ERA report due on January 1, 2020. The 2016-17 facility AdHoc average lead concentrations exceeded the NAL and a Level 1 ERA was submitted. The BMP recommendations appeared to be primarily focused on housekeeping improvements. "Use tarping or covered rolloff to cover the outdoor material storage. Increase frequency of sweeping the site with sweeper, in areas located away from air monitors, catch basins and sumps to be inspected monthly. Cleaning will be conducted immediately when significant sediment buildup is observed. Catch basins and sumps will be cleaned annually, at a minimum." The 2018-19 AdHoc reports average lead concentration of 0.30 mg/L exceeded the NAL of 0.262 mg/L. The Level 2 ERA report is due by January 1, 2020.

Eval Division: Water Boards
Eval Program: INDSTW
Eval Source: SMARTS

Eval General Type: Compliance Evaluation Inspection
Eval Date: 05-09-2018
Violations Found: Yes
Eval Type: Routine done by local agency
Eval Notes: Not reported
Eval Division: San Bernardino County Fire Department
Eval Program: HWLQG
Eval Source: CERS

Eval General Type: Compliance Evaluation Inspection
Eval Date: 10-31-2016
Violations Found: Yes
Eval Type: Routine done by local agency
Eval Notes: INSPECTION - BP
Eval Division: San Bernardino County Fire Department
Eval Program: HMRRP
Eval Source: CERS

Eval General Type: Compliance Evaluation Inspection
Eval Date: 04-02-2019
Violations Found: No
Eval Type: Routine done by local agency
Eval Notes: Not reported
Eval Division: San Bernardino County Fire Department
Eval Program: HMRRP
Eval Source: CERS

Eval General Type: Compliance Evaluation Inspection
Eval Date: 05-09-2018
Violations Found: No
Eval Type: Routine done by local agency

Map ID
Direction
Distance
Elevation

MAP FINDINGS

Site

Database(s)

EDR ID Number
EPA ID Number

TELEDYNE BATTERY (Continued)

1000201837

Eval Notes: Not reported
Eval Division: San Bernardino County Fire Department
Eval Program: HMRRP
Eval Source: CERS

Eval General Type: Compliance Evaluation Inspection
Eval Date: 05-29-2013
Violations Found: No
Eval Type: Routine done by local agency
Eval Notes: Not reported
Eval Division: San Bernardino County Fire Department
Eval Program: HW
Eval Source: CERS

Enforcement Action:

Site ID: 74280
Site Name: TELEDYNE BATTERY PRODUCTS
Site Address: 840 W BROCKTON AVE
Site City: REDLANDS
Site Zip: 92374
Enf Action Date: 09-13-2018
Enf Action Type: Staff Enforcement Letter
Enf Action Description: Staff Enforcement Letter
Enf Action Notes: The Teledyne Battery Products Level 1 ERA Report for Lead, Total (Recoverable) has not been submitted for the July 1, 2016 - June 30, 2017 reporting year.
Enf Action Division: Water Boards
Enf Action Program: INDSTW
Enf Action Source: SMARTS

Site ID: 74280
Site Name: TELEDYNE BATTERY PRODUCTS
Site Address: 840 W BROCKTON AVE
Site City: REDLANDS
Site Zip: 92374
Enf Action Date: 10-31-2016
Enf Action Type: Notice of Violation (Unified Program)
Enf Action Description: Notice of Violation Issued by the Inspector at the Time of Inspection
Enf Action Notes: Not reported
Enf Action Division: San Bernardino County Fire Department
Enf Action Program: HMRRP
Enf Action Source: CERS

Coordinates:

Site ID: 74280
Facility Name: TELEDYNE BATTERY PRODUCTS
Env Int Type Code: SMSWIND
Program ID: 820750
Coord Name: Not reported
Ref Point Type Desc: Unknown
Latitude: 34.067440
Longitude: -117.193910

Affiliation:

Affiliation Type Desc: Document Preparer
Entity Name: Sudy Koupal

Map ID
Direction
Distance
Elevation

MAP FINDINGS

Site

Database(s)

EDR ID Number
EPA ID Number

TELEDYNE BATTERY (Continued)

1000201837

Entity Title: Not reported
Affiliation Address: Not reported
Affiliation City: Not reported
Affiliation State: Not reported
Affiliation Country: Not reported
Affiliation Zip: Not reported
Affiliation Phone: Not reported

Affiliation Type Desc: Environmental Contact
Entity Name: Sudy Koupal
Entity Title: Not reported
Affiliation Address: PO BOX 7950
Affiliation City: REDLANDS
Affiliation State: CA
Affiliation Country: Not reported
Affiliation Zip: 92375
Affiliation Phone: Not reported

Affiliation Type Desc: Facility Mailing Address
Entity Name: Mailing Address
Entity Title: Not reported
Affiliation Address: 840 W BROCKTON AVE, P.O. BOX 7950
Affiliation City: REDLANDS
Affiliation State: CA
Affiliation Country: Not reported
Affiliation Zip: 92375
Affiliation Phone: Not reported

Affiliation Type Desc: Identification Signer
Entity Name: John D. Anderson
Entity Title: GENERAL MANAGER
Affiliation Address: Not reported
Affiliation City: Not reported
Affiliation State: Not reported
Affiliation Country: Not reported
Affiliation Zip: Not reported
Affiliation Phone: Not reported

Affiliation Type Desc: Owner/Operator
Entity Name: Teledyne Technologies Incorporated dba Teledyne Battery Products
Entity Title: Operator
Affiliation Address: PO Box 7950
Affiliation City: Redlands
Affiliation State: CA
Affiliation Country: Not reported
Affiliation Zip: 92375
Affiliation Phone: Not reported

Affiliation Type Desc: Company Official
Entity Name: vincent jermany
Entity Title: Directort of Operations
Affiliation Address: Not reported
Affiliation City: Not reported
Affiliation State: Not reported
Affiliation Country: Not reported
Affiliation Zip: 92374
Affiliation Phone: Not reported

Map ID
Direction
Distance
Elevation

MAP FINDINGS

Site

Database(s)

EDR ID Number
EPA ID Number

TELEDYNE BATTERY (Continued)

1000201837

Affiliation Type Desc:	CUPA District
Entity Name:	San Bernardino County Fire
Entity Title:	Not reported
Affiliation Address:	620 South E Street
Affiliation City:	San Bernardino
Affiliation State:	CA
Affiliation Country:	Not reported
Affiliation Zip:	92415-0153
Affiliation Phone:	(909) 386-8401
Affiliation Type Desc:	Facility Owner
Entity Name:	TELEDYNE TECHNOLOGIES INC
Entity Title:	Not reported
Affiliation Address:	1049 CAMINO DOS RIOS
Affiliation City:	THOUSAND OAKS
Affiliation State:	CA
Affiliation Country:	Not reported
Affiliation Zip:	913600000
Affiliation Phone:	3105742071
Affiliation Type Desc:	Onsite Treatment Unit Owner Operator
Entity Name:	Michael Volpone
Entity Title:	EHS Manager
Affiliation Address:	Not reported
Affiliation City:	Not reported
Affiliation State:	Not reported
Affiliation Country:	Not reported
Affiliation Zip:	Not reported
Affiliation Phone:	Not reported
Affiliation Type Desc:	Onsite Treatment Unit Owner Operator
Entity Name:	Vincent Jermany
Entity Title:	Operations Director
Affiliation Address:	Not reported
Affiliation City:	Not reported
Affiliation State:	Not reported
Affiliation Country:	Not reported
Affiliation Zip:	Not reported
Affiliation Phone:	Not reported
Affiliation Type Desc:	Public Contact
Entity Name:	Melanie S. Cibik
Entity Title:	Not reported
Affiliation Address:	Not reported
Affiliation City:	Not reported
Affiliation State:	Not reported
Affiliation Country:	Not reported
Affiliation Zip:	92374
Affiliation Phone:	8053734605
Affiliation Type Desc:	Facility Contact
Entity Name:	Mark Egbert
Entity Title:	Not reported
Affiliation Address:	5005 MCCONNELL AVE
Affiliation City:	LOS ANGELES
Affiliation State:	CA
Affiliation Country:	Not reported

Map ID
Direction
Distance
Elevation

MAP FINDINGS

Site

Database(s)

EDR ID Number
EPA ID Number

TELEDYNE BATTERY (Continued)

1000201837

Affiliation Zip: 900660000
Affiliation Phone: 3105742071

Affiliation Type Desc: Legal Owner
Entity Name: TELEDYNE TECHNOLOGIES INC.
Entity Title: Not reported
Affiliation Address: 1049 CAMINOS DO RIOS
Affiliation City: THOUSAND OAKS
Affiliation State: CA
Affiliation Country: United States
Affiliation Zip: 91360
Affiliation Phone: (808) 373-4602

Affiliation Type Desc: Operator
Entity Name: Teledyne Battery Products
Entity Title: Not reported
Affiliation Address: Not reported
Affiliation City: Not reported
Affiliation State: Not reported
Affiliation Country: Not reported
Affiliation Zip: Not reported
Affiliation Phone: (909) 793-3131

Affiliation Type Desc: Parent Company
Entity Name: TELEDYNE TECHNOLOGIES INC
Entity Title: Not reported
Affiliation Address: Not reported
Affiliation City: Not reported
Affiliation State: Not reported
Affiliation Country: Not reported
Affiliation Zip: 92374
Affiliation Phone: Not reported

Affiliation Type Desc: Parent Corporation
Entity Name: Teledyne Battery Products
Entity Title: Not reported
Affiliation Address: Not reported
Affiliation City: Not reported
Affiliation State: Not reported
Affiliation Country: Not reported
Affiliation Zip: Not reported
Affiliation Phone: Not reported

Affiliation Type Desc: Property Owner
Entity Name: TELEDYNE TECHNOLOGIES INC.
Entity Title: Not reported
Affiliation Address: 1049 CAMINOS DO RIOS
Affiliation City: THOUSAND OAKS
Affiliation State: CA
Affiliation Country: United States
Affiliation Zip: 91360
Affiliation Phone: (808) 373-4602

Affiliation Type Desc: Technical Contact
Entity Name: Sudy Koupal
Entity Title: Not reported
Affiliation Address: Not reported

Map ID
Direction
Distance
Elevation

MAP FINDINGS

Site

Database(s)

EDR ID Number
EPA ID Number

TELEDYNE BATTERY (Continued)

1000201837

Affiliation City: Not reported
Affiliation State: Not reported
Affiliation Country: Not reported
Affiliation Zip: 92374
Affiliation Phone: 9094063125

Name: TELEDYNE BATTERY
Address: 840 W BROCKTON AVE
City,State,Zip: REDLANDS, CA 92374
Site ID: 237852
CERS ID: T0607100086
CERS Description: Leaking Underground Storage Tank Cleanup Site

Affiliation:

Affiliation Type Desc: Regional Board Caseworker
Entity Name: VALERIE JAHN-BULL - SANTA ANA RWQCB (REGION 8)
Entity Title: Not reported
Affiliation Address: 3737 MAIN STREET, SUITE 500
Affiliation City: RIVERSIDE
Affiliation State: CA
Affiliation Country: Not reported
Affiliation Zip: Not reported
Affiliation Phone: 9517824903

Affiliation Type Desc: Local Agency Caseworker
Entity Name: CATHERINE RICHARDS - SAN BERNARDINO COUNTY
Entity Title: Not reported
Affiliation Address: 620 SOUTH E STREET
Affiliation City: SAN BERNARDINO
Affiliation State: CA
Affiliation Country: Not reported
Affiliation Zip: Not reported
Affiliation Phone: 9093868419

**G31
SE
1/4-1/2
0.387 mi.
2041 ft.**

**TELEDYNE
840 W BROCKTON AVENUE
REDLANDS, CA**

**CPS-SLIC S108985932
N/A**

Site 4 of 4 in cluster G

**Relative:
Higher
Actual:
1311 ft.**

SLIC REG 8:
Name: TELEDYNE
Address: 840 W BROCKTON AVENUE
City: REDLANDS
Type: Soil and Groundwater
Facility Status: Post-Investigation/Remediation Monitoring
Staff: XXX
Substance: METALS,SOLV
Lead Agency: Department of Toxic Substance Control
Location Code: Not reported
Thomas Bros Code: Not reported

Map ID
 Direction
 Distance
 Elevation

MAP FINDINGS

Site

Database(s)

EDR ID Number
 EPA ID Number

32
SE
1/4-1/2
0.454 mi.
2398 ft.

STORM,REDLANDS
840 WEST BROCKTON AVE
REDLANDS CA, CA

WMUDS/SWAT **S104156513**
N/A

Relative:
Higher
Actual:
1322 ft.

WMUDS/SWAT:
 Edit Date: Not reported
 Complexity: Category C - Facilities having no waste treatment systems, such as cooling water dischargers or those who must comply through best management practices, facilities with passive waste treatment and disposal systems, such as septic systems with subsurface disposal, or dischargers having waste storage systems with land disposal such as dairy waste ponds.
 Primary Waste: STORMS
 Primary Waste Type: Designated/Influent or Solid Wastes that pose a significant threat to water quality because of their high concentrations (E.G., BOD, Hardness, TRF, Chloride). 'Manageable' hazardous wastes (E.G., inorganic salts and heavy metals) are included in this category.
 Secondary Waste: Not reported
 Secondary Waste Type: Not reported
 Base Meridian: Not reported
 NPID: CA0106640
 Tonnage: 0
 Regional Board ID: Not reported
 Municipal Solid Waste: False
 Superorder: False
 Open To Public: False
 Waste List: False
 Agency Type: Private
 Agency Name: TELEDYNE BATTERY PRODUCTS
 Agency Department: Not reported
 Agency Address: 840 W. BROCKTON AVENUE
 Agency City,St,Zip: REDLANDS CA 92374
 Agency Contact: JOHN JAMES
 Agency Telephone: 9097933131
 Land Owner Name: Not reported
 Land Owner Address: Not reported
 Land Owner City,St,Zip: Not reported
 Land Owner Contact: Not reported
 Land Owner Phone: Not reported
 Region: 8
 Facility Type: Industrial - Facility that treats and/or disposes of liquid or semisolid wastes from any servicing, producing, manufacturing or processing operation of whatever nature, including mining, gravel washing, geothermal operations, air conditioning, ship building and repairing, oil production, storage and disposal operations, water pumping.
 Facility Description: Not reported
 Facility Telephone: Not reported
 SWAT Facility Name: Not reported
 Primary SIC: 3692
 Secondary SIC: Not reported
 Comments: Not reported
 Last Facility Editors: Not reported
 Waste Discharge System: True
 Solid Waste Assessment Test Program: False
 Toxic Pits Cleanup Act Program: False
 Resource Conservation Recovery Act: True

Map ID
 Direction
 Distance
 Elevation

MAP FINDINGS

Site

Database(s)

EDR ID Number
 EPA ID Number

STORM,REDLANDS (Continued)

S104156513

Department of Defence:	False
Solid Waste Assessment Test Program:	Not reported
Threat to Water Quality:	Moderate Threat to Water Quality. A violation could have a major adverse impact on receiving biota, can cause aesthetic impairment to a significant human population, or render unusable a potential domestic or municipal water supply. Awsthetic impairment would include nuisance from a waste treatment facility.
Sub Chapter 15:	False
Regional Board Project Officer:	Not reported
Number of WMUDS at Facility:	1
Section Range:	Not reported
RCRA Facility:	Yes
Waste Discharge Requirements:	H
Self-Monitoring Rept. Frequency:	Monthly Submittal
Waste Discharge System ID:	8 361483001
Solid Waste Information ID:	Not reported

33
NE
1/4-1/2
0.499 mi.
2634 ft.

REDLANDS FARMING COMPANY
780 WEST SAN BERNARDINO AVENUE
REDLANDS, CA 92373

ENVIROSTOR 1000277298
N/A

Relative:
Higher
Actual:
1324 ft.

ENVIROSTOR:

Name:	REDLANDS FARMING COMPANY
Address:	780 WEST SAN BERNARDINO AVENUE
City,State,Zip:	REDLANDS, CA 92373
Facility ID:	36350019
Status:	Refer: Other Agency
Status Date:	08/22/1995
Site Code:	Not reported
Site Type:	Historical
Site Type Detailed:	* Historical
Acres:	Not reported
NPL:	NO
Regulatory Agencies:	NONE SPECIFIED
Lead Agency:	NONE SPECIFIED
Program Manager:	Not reported
Supervisor:	* Mmonroy
Division Branch:	Cleanup Cypress
Assembly:	40
Senate:	23
Special Program:	* CERC2
Restricted Use:	NO
Site Mgmt Req:	NONE SPECIFIED
Funding:	Not reported
Latitude:	34.07803
Longitude:	-117.1901
APN:	NONE SPECIFIED
Past Use:	NONE SPECIFIED
Potential COC:	* Pesticides - Rinse Waters * Pesticides - Wastes From Production * CONTAMINATED SOIL * UNSPECIFIED OIL CONTAINING WASTE * WASTE OIL & MIXED OIL
Confirmed COC:	NONE SPECIFIED
Potential Description:	NONE SPECIFIED
Alias Name:	REDLAND HEIGHTS DOLE
Alias Type:	Alternate Name
Alias Name:	CAD982360307

Map ID
Direction
Distance
Elevation

MAP FINDINGS

Site

Database(s)

EDR ID Number
EPA ID Number

REDLANDS FARMING COMPANY (Continued)

1000277298

Alias Type: EPA Identification Number
Alias Name: 36350019
Alias Type: Envirostor ID Number

Completed Info:

Completed Area Name: PROJECT WIDE
Completed Sub Area Name: Not reported
Completed Document Type: * Discovery
Completed Date: 06/20/1983
Comments: FACILITY IDENTIFIED ID VIA DRIVE BY FACILITY DRIVE-BY UNLINED POND WITH OILY WASTE ON SITE. PESTICIDE SPRAY TANKS ON SITE.

Completed Area Name: PROJECT WIDE
Completed Sub Area Name: Not reported
Completed Document Type: Site Screening
Completed Date: 10/27/1994
Comments: Database verification program confirmed the NFA status for DTSC.

Completed Area Name: PROJECT WIDE
Completed Sub Area Name: Not reported
Completed Document Type: Site Screening
Completed Date: 03/10/1989
Comments: SITE SCREENING DONE NO FURTHER ACTION UNDER CERCLA 10/28/88 NFA UNDER SITE MITIGATION

Completed Area Name: PROJECT WIDE
Completed Sub Area Name: Not reported
Completed Document Type: Preliminary Assessment Report
Completed Date: 09/15/1987
Comments: PRELIM ASSESS DONE REDLANDS FARMING: HISTORY OF SITE WASTES DISPOSED OFF SITE, ANY OTHER CONTAMINATION IN LOW QUANTITIES

Completed Area Name: PROJECT WIDE
Completed Sub Area Name: Not reported
Completed Document Type: Site Screening
Completed Date: 03/20/1987
Comments: SITE SCREENING DONE FURTHER RECORD SEARCH NEEDED TO DETERMINE EXACT TYPE OF OPERATION.

Future Area Name: Not reported
Future Sub Area Name: Not reported
Future Document Type: Not reported
Future Due Date: Not reported
Schedule Area Name: Not reported
Schedule Sub Area Name: Not reported
Schedule Document Type: Not reported
Schedule Due Date: Not reported
Schedule Revised Date: Not reported

MAP FINDINGS

Map ID
Direction
Distance
Elevation

Site

Database(s)

EDR ID Number
EPA ID Number

34
NNE
1/2-1
0.672 mi.
3549 ft.

NEW HIGH SCHOOL NO.3
TEXAS STREET/W. PIONEER AVENUE
REDLANDS, CA 92374

ENVIROSTOR **S107736878**
SCH **N/A**
CERS

Relative:
Higher
Actual:
1300 ft.

ENVIROSTOR:
Name: NEW HIGH SCHOOL NO.3
Address: TEXAS STREET/W. PIONEER AVENUE
City,State,Zip: REDLANDS, CA 92374
Facility ID: 36010062
Status: No Further Action
Status Date: 04/19/2007
Site Code: 404541
Site Type: School Investigation
Site Type Detailed: School
Acres: 55
NPL: NO
Regulatory Agencies: SMBRP
Lead Agency: SMBRP
Program Manager: Not reported
Supervisor: Shahir Haddad
Division Branch: Southern California Schools & Brownfields Outreach
Assembly: 40
Senate: 23
Special Program: Not reported
Restricted Use: NO
Site Mgmt Req: NONE SPECIFIED
Funding: School District
Latitude: 34.08305
Longitude: -117.1936
APN: 167-061-04, 167-061-05, 167-061-06, 167-061-09, 167-061-10,
167-061-11, 167-061-12, 167-061-14, 167-061-15, 167-061-18,
167-061-19, 167-061-21, 167-061-22, 167-061-24, 167-061-25
Past Use: RESIDENTIAL AREA
Potential COC: Lead
Confirmed COC: 30013-NO
Potential Description: SOIL
Alias Name: Citrus Valley High School
Alias Type: Alternate Name
Alias Name: NEW HIGH SCHOOL NO. 3
Alias Type: Alternate Name
Alias Name: REDLANDS UNIFIED SCHOOL DISTRICT
Alias Type: Alternate Name
Alias Name: REDLANDS USD-PROPOSED NEW HIGH SCHOOL 3
Alias Type: Alternate Name
Alias Name: 167-061-04
Alias Type: APN
Alias Name: 167-061-05
Alias Type: APN
Alias Name: 167-061-06
Alias Type: APN
Alias Name: 167-061-09
Alias Type: APN
Alias Name: 167-061-10
Alias Type: APN
Alias Name: 167-061-11
Alias Type: APN
Alias Name: 167-061-12

Map ID
Direction
Distance
Elevation

MAP FINDINGS

Site

Database(s)

EDR ID Number
EPA ID Number

NEW HIGH SCHOOL NO.3 (Continued)

S107736878

Alias Type: APN
Alias Name: 167-061-14
Alias Type: APN
Alias Name: 167-061-15
Alias Type: APN
Alias Name: 167-061-18
Alias Type: APN
Alias Name: 167-061-19
Alias Type: APN
Alias Name: 167-061-21
Alias Type: APN
Alias Name: 167-061-22
Alias Type: APN
Alias Name: 167-061-24
Alias Type: APN
Alias Name: 167-061-25
Alias Type: APN
Alias Name: 404541
Alias Type: Project Code (Site Code)
Alias Name: 36010062
Alias Type: Envirostor ID Number

Completed Info:

Completed Area Name: PROJECT WIDE
Completed Sub Area Name: Not reported
Completed Document Type: Preliminary Endangerment Assessment Report
Completed Date: 07/21/2005
Comments: PEA approved. SSI required for lead-based paint.

Completed Area Name: PROJECT WIDE
Completed Sub Area Name: Not reported
Completed Document Type: Supplemental Site Investigation Workplan
Completed Date: 01/08/2007
Comments: DTSC concurred with the sampling plan proposed

Completed Area Name: PROJECT WIDE
Completed Sub Area Name: Not reported
Completed Document Type: Supplemental Site Investigation Report
Completed Date: 04/09/2007
Comments: DTSC determined based on the Supplemental Site Investigation report that " No Further Action" is required at this Site.

Completed Area Name: PROJECT WIDE
Completed Sub Area Name: Not reported
Completed Document Type: Environmental Oversight Agreement
Completed Date: 07/09/2004
Comments: Not reported

Completed Area Name: PROJECT WIDE
Completed Sub Area Name: Not reported
Completed Document Type: Cost Recovery Closeout Memo
Completed Date: 04/19/2007
Comments: CRU Memo

Future Area Name: Not reported
Future Sub Area Name: Not reported
Future Document Type: Not reported
Future Due Date: Not reported

Map ID
Direction
Distance
Elevation

MAP FINDINGS

Site

Database(s)

EDR ID Number
EPA ID Number

NEW HIGH SCHOOL NO.3 (Continued)

S107736878

Schedule Area Name: Not reported
Schedule Sub Area Name: Not reported
Schedule Document Type: Not reported
Schedule Due Date: Not reported
Schedule Revised Date: Not reported

SCH:

Name: NEW HIGH SCHOOL NO.3
Address: TEXAS STREET/W. PIONEER AVENUE
City,State,Zip: REDLANDS, CA 92374
Facility ID: 36010062
Site Type: School Investigation
Site Type Detail: School
Site Mgmt. Req.: NONE SPECIFIED
Acres: 55
National Priorities List: NO
Cleanup Oversight Agencies: SMBRP
Lead Agency: SMBRP
Lead Agency Description: DTSC - Site Cleanup Program
Project Manager: Not reported
Supervisor: Shahir Haddad
Division Branch: Southern California Schools & Brownfields Outreach
Site Code: 404541
Assembly: 40
Senate: 23
Special Program Status: Not reported
Status: No Further Action
Status Date: 04/19/2007
Restricted Use: NO
Funding: School District
Latitude: 34.08305
Longitude: -117.1936
APN: 167-061-04, 167-061-05, 167-061-06, 167-061-09, 167-061-10,
167-061-11, 167-061-12, 167-061-14, 167-061-15, 167-061-18,
167-061-19, 167-061-21, 167-061-22, 167-061-24, 167-061-25
Past Use: RESIDENTIAL AREA
Potential COC: Lead
Confirmed COC: 30013-NO
Potential Description: SOIL
Alias Name: Citrus Valley High School
Alias Type: Alternate Name
Alias Name: NEW HIGH SCHOOL NO. 3
Alias Type: Alternate Name
Alias Name: REDLANDS UNIFIED SCHOOL DISTRICT
Alias Type: Alternate Name
Alias Name: REDLANDS USD-PROPOSED NEW HIGH SCHOOL 3
Alias Type: Alternate Name
Alias Name: 167-061-04
Alias Type: APN
Alias Name: 167-061-05
Alias Type: APN
Alias Name: 167-061-06
Alias Type: APN
Alias Name: 167-061-09
Alias Type: APN
Alias Name: 167-061-10

Map ID
Direction
Distance
Elevation

MAP FINDINGS

Site

Database(s)

EDR ID Number
EPA ID Number

NEW HIGH SCHOOL NO.3 (Continued)

S107736878

Alias Type: APN
Alias Name: 167-061-11
Alias Type: APN
Alias Name: 167-061-12
Alias Type: APN
Alias Name: 167-061-14
Alias Type: APN
Alias Name: 167-061-15
Alias Type: APN
Alias Name: 167-061-18
Alias Type: APN
Alias Name: 167-061-19
Alias Type: APN
Alias Name: 167-061-21
Alias Type: APN
Alias Name: 167-061-22
Alias Type: APN
Alias Name: 167-061-24
Alias Type: APN
Alias Name: 167-061-25
Alias Type: APN
Alias Name: 404541
Alias Type: Project Code (Site Code)
Alias Name: 36010062
Alias Type: Envirostor ID Number

Completed Info:

Completed Area Name: PROJECT WIDE
Completed Sub Area Name: Not reported
Completed Document Type: Preliminary Endangerment Assessment Report
Completed Date: 07/21/2005
Comments: PEA approved. SSI required for lead-based paint.

Completed Area Name: PROJECT WIDE
Completed Sub Area Name: Not reported
Completed Document Type: Supplemental Site Investigation Workplan
Completed Date: 01/08/2007
Comments: DTSC concurred with the sampling plan proposed

Completed Area Name: PROJECT WIDE
Completed Sub Area Name: Not reported
Completed Document Type: Supplemental Site Investigation Report
Completed Date: 04/09/2007
Comments: DTSC determined based on the Supplemental Site Investigation report that " No Further Action" is required at this Site.

Completed Area Name: PROJECT WIDE
Completed Sub Area Name: Not reported
Completed Document Type: Environmental Oversight Agreement
Completed Date: 07/09/2004
Comments: Not reported

Completed Area Name: PROJECT WIDE
Completed Sub Area Name: Not reported
Completed Document Type: Cost Recovery Closeout Memo
Completed Date: 04/19/2007
Comments: CRU Memo

Map ID
Direction
Distance
Elevation

MAP FINDINGS

Site

Database(s)

EDR ID Number
EPA ID Number

NEW HIGH SCHOOL NO.3 (Continued)

S107736878

Future Area Name: Not reported
Future Sub Area Name: Not reported
Future Document Type: Not reported
Future Due Date: Not reported
Schedule Area Name: Not reported
Schedule Sub Area Name: Not reported
Schedule Document Type: Not reported
Schedule Due Date: Not reported
Schedule Revised Date: Not reported

CERS:

Name: NEW HIGH SCHOOL NO.3
Address: TEXAS STREET/W. PIONEER AVENUE
City,State,Zip: REDLANDS, CA 92374
Site ID: 340563
CERS ID: 36010062
CERS Description: School Investigation

Affiliation:

Affiliation Type Desc: Lead Project Manager
Entity Name: IVY OSORNIO
Entity Title: Not reported
Affiliation Address: Not reported
Affiliation City: Not reported
Affiliation State: Not reported
Affiliation Country: Not reported
Affiliation Zip: Not reported
Affiliation Phone: Not reported

Affiliation Type Desc: Supervisor
Entity Name: SHAHIR HADDAD
Entity Title: Not reported
Affiliation Address: Not reported
Affiliation City: Not reported
Affiliation State: Not reported
Affiliation Country: Not reported
Affiliation Zip: Not reported
Affiliation Phone: Not reported

Count: 8 records.

ORPHAN SUMMARY

City	EDR ID	Site Name	Site Address	Zip	Database(s)
CITY OF REDLANDS	1015730681	REDLANDS SMUDGE POT TANKS SITE	100 FEET WEST OF REDLANDS BLVD	92373	SEMS
REDLANDS	S126984098	ALABAMA STREET ILLEGAL DISPOSAL SI	ALABAMA ST. AND PIONEER AVE.	92374	SWF/LF
REDLANDS	S126984123	CHURCH STREET LANDFILL	N END OF CHURCH ST., N OF PION	92373	SWF/LF
REDLANDS	S121700414	ALPER EQUIPMENT INC	NEC CALIFORNIA ST	92373	DRYCLEANERS
REDLANDS	1003877955	UNIVERSAL RUNDEL	OPAL AVE-300 FT. N OF SAN BERN	92373	SEMS-ARCHIVE
REDLANDS	1008407740	EDISON/REDLANDS MGP	501-525 W REDLANDS AT KENDALL	92373	EDR MGP
REDLANDS	1003879085	REDLANDS FARMING CO	SAN BERNARDINO AVE E OF TEXAS	92373	SEMS-ARCHIVE
REDLANDS & VICINITY	S105960464	CRAFTON-REDLANDS AREA	BUNKER HILL GROUND WATER SUB-B	92374	CA BOND EXP. PLAN

GOVERNMENT RECORDS SEARCHED / DATA CURRENCY TRACKING

To maintain currency of the following federal and state databases, EDR contacts the appropriate governmental agency on a monthly or quarterly basis, as required.

Number of Days to Update: Provides confirmation that EDR is reporting records that have been updated within 90 days from the date the government agency made the information available to the public.

STANDARD ENVIRONMENTAL RECORDS

Lists of Federal NPL (Superfund) sites

NPL: National Priority List

National Priorities List (Superfund). The NPL is a subset of CERCLIS and identifies over 1,200 sites for priority cleanup under the Superfund Program. NPL sites may encompass relatively large areas. As such, EDR provides polygon coverage for over 1,000 NPL site boundaries produced by EPA's Environmental Photographic Interpretation Center (EPIC) and regional EPA offices.

Date of Government Version: 10/20/2021	Source: EPA
Date Data Arrived at EDR: 11/05/2021	Telephone: N/A
Date Made Active in Reports: 11/29/2021	Last EDR Contact: 12/01/2021
Number of Days to Update: 24	Next Scheduled EDR Contact: 01/10/2022
	Data Release Frequency: Quarterly

NPL Site Boundaries

Sources:

EPA's Environmental Photographic Interpretation Center (EPIC)
Telephone: 202-564-7333

EPA Region 1
Telephone 617-918-1143

EPA Region 6
Telephone: 214-655-6659

EPA Region 3
Telephone 215-814-5418

EPA Region 7
Telephone: 913-551-7247

EPA Region 4
Telephone 404-562-8033

EPA Region 8
Telephone: 303-312-6774

EPA Region 5
Telephone 312-886-6686

EPA Region 9
Telephone: 415-947-4246

EPA Region 10
Telephone 206-553-8665

Proposed NPL: Proposed National Priority List Sites

A site that has been proposed for listing on the National Priorities List through the issuance of a proposed rule in the Federal Register. EPA then accepts public comments on the site, responds to the comments, and places on the NPL those sites that continue to meet the requirements for listing.

Date of Government Version: 10/20/2021	Source: EPA
Date Data Arrived at EDR: 11/05/2021	Telephone: N/A
Date Made Active in Reports: 11/29/2021	Last EDR Contact: 12/01/2021
Number of Days to Update: 24	Next Scheduled EDR Contact: 01/10/2022
	Data Release Frequency: Quarterly

NPL LIENS: Federal Superfund Liens

Federal Superfund Liens. Under the authority granted the USEPA by CERCLA of 1980, the USEPA has the authority to file liens against real property in order to recover remedial action expenditures or when the property owner received notification of potential liability. USEPA compiles a listing of filed notices of Superfund Liens.

GOVERNMENT RECORDS SEARCHED / DATA CURRENCY TRACKING

Date of Government Version: 10/15/1991
Date Data Arrived at EDR: 02/02/1994
Date Made Active in Reports: 03/30/1994
Number of Days to Update: 56

Source: EPA
Telephone: 202-564-4267
Last EDR Contact: 08/15/2011
Next Scheduled EDR Contact: 11/28/2011
Data Release Frequency: No Update Planned

Lists of Federal Delisted NPL sites

Delisted NPL: National Priority List Deletions

The National Oil and Hazardous Substances Pollution Contingency Plan (NCP) establishes the criteria that the EPA uses to delete sites from the NPL. In accordance with 40 CFR 300.425.(e), sites may be deleted from the NPL where no further response is appropriate.

Date of Government Version: 10/20/2021
Date Data Arrived at EDR: 11/05/2021
Date Made Active in Reports: 11/29/2021
Number of Days to Update: 24

Source: EPA
Telephone: N/A
Last EDR Contact: 12/01/2021
Next Scheduled EDR Contact: 01/10/2022
Data Release Frequency: Quarterly

Lists of Federal sites subject to CERCLA removals and CERCLA orders

FEDERAL FACILITY: Federal Facility Site Information listing

A listing of National Priority List (NPL) and Base Realignment and Closure (BRAC) sites found in the Comprehensive Environmental Response, Compensation and Liability Information System (CERCLIS) Database where EPA Federal Facilities Restoration and Reuse Office is involved in cleanup activities.

Date of Government Version: 05/25/2021
Date Data Arrived at EDR: 06/24/2021
Date Made Active in Reports: 09/20/2021
Number of Days to Update: 88

Source: Environmental Protection Agency
Telephone: 703-603-8704
Last EDR Contact: 10/01/2021
Next Scheduled EDR Contact: 01/10/2022
Data Release Frequency: Varies

SEMS: Superfund Enterprise Management System

SEMS (Superfund Enterprise Management System) tracks hazardous waste sites, potentially hazardous waste sites, and remedial activities performed in support of EPA's Superfund Program across the United States. The list was formerly known as CERCLIS, renamed to SEMS by the EPA in 2015. The list contains data on potentially hazardous waste sites that have been reported to the USEPA by states, municipalities, private companies and private persons, pursuant to Section 103 of the Comprehensive Environmental Response, Compensation, and Liability Act (CERCLA). This dataset also contains sites which are either proposed to or on the National Priorities List (NPL) and the sites which are in the screening and assessment phase for possible inclusion on the NPL.

Date of Government Version: 10/20/2021
Date Data Arrived at EDR: 11/05/2021
Date Made Active in Reports: 11/29/2021
Number of Days to Update: 24

Source: EPA
Telephone: 800-424-9346
Last EDR Contact: 12/01/2021
Next Scheduled EDR Contact: 01/24/2022
Data Release Frequency: Quarterly

Lists of Federal CERCLA sites with NFRAP

SEMS-ARCHIVE: Superfund Enterprise Management System Archive

GOVERNMENT RECORDS SEARCHED / DATA CURRENCY TRACKING

SEMS-ARCHIVE (Superfund Enterprise Management System Archive) tracks sites that have no further interest under the Federal Superfund Program based on available information. The list was formerly known as the CERCLIS-NFRAP, renamed to SEMS ARCHIVE by the EPA in 2015. EPA may perform a minimal level of assessment work at a site while it is archived if site conditions change and/or new information becomes available. Archived sites have been removed and archived from the inventory of SEMS sites. Archived status indicates that, to the best of EPA's knowledge, assessment at a site has been completed and that EPA has determined no further steps will be taken to list the site on the National Priorities List (NPL), unless information indicates this decision was not appropriate or other considerations require a recommendation for listing at a later time. The decision does not necessarily mean that there is no hazard associated with a given site; it only means that, based upon available information, the location is not judged to be potential NPL site.

Date of Government Version: 10/20/2021	Source: EPA
Date Data Arrived at EDR: 11/05/2021	Telephone: 800-424-9346
Date Made Active in Reports: 11/29/2021	Last EDR Contact: 12/01/2021
Number of Days to Update: 24	Next Scheduled EDR Contact: 01/24/2022
	Data Release Frequency: Quarterly

Lists of Federal RCRA facilities undergoing Corrective Action

CORRACTS: Corrective Action Report

CORRACTS identifies hazardous waste handlers with RCRA corrective action activity.

Date of Government Version: 09/13/2021	Source: EPA
Date Data Arrived at EDR: 09/15/2021	Telephone: 800-424-9346
Date Made Active in Reports: 10/12/2021	Last EDR Contact: 12/17/2021
Number of Days to Update: 27	Next Scheduled EDR Contact: 04/04/2022
	Data Release Frequency: Quarterly

Lists of Federal RCRA TSD facilities

RCRA-TSDF: RCRA - Treatment, Storage and Disposal

RCRAInfo is EPA's comprehensive information system, providing access to data supporting the Resource Conservation and Recovery Act (RCRA) of 1976 and the Hazardous and Solid Waste Amendments (HSWA) of 1984. The database includes selective information on sites which generate, transport, store, treat and/or dispose of hazardous waste as defined by the Resource Conservation and Recovery Act (RCRA). Transporters are individuals or entities that move hazardous waste from the generator offsite to a facility that can recycle, treat, store, or dispose of the waste. TSDFs treat, store, or dispose of the waste.

Date of Government Version: 09/13/2021	Source: Environmental Protection Agency
Date Data Arrived at EDR: 09/15/2021	Telephone: (415) 495-8895
Date Made Active in Reports: 10/12/2021	Last EDR Contact: 12/17/2021
Number of Days to Update: 27	Next Scheduled EDR Contact: 04/04/2022
	Data Release Frequency: Quarterly

Lists of Federal RCRA generators

RCRA-LQG: RCRA - Large Quantity Generators

RCRAInfo is EPA's comprehensive information system, providing access to data supporting the Resource Conservation and Recovery Act (RCRA) of 1976 and the Hazardous and Solid Waste Amendments (HSWA) of 1984. The database includes selective information on sites which generate, transport, store, treat and/or dispose of hazardous waste as defined by the Resource Conservation and Recovery Act (RCRA). Large quantity generators (LQGs) generate over 1,000 kilograms (kg) of hazardous waste, or over 1 kg of acutely hazardous waste per month.

Date of Government Version: 09/13/2021	Source: Environmental Protection Agency
Date Data Arrived at EDR: 09/15/2021	Telephone: (415) 495-8895
Date Made Active in Reports: 10/12/2021	Last EDR Contact: 12/17/2021
Number of Days to Update: 27	Next Scheduled EDR Contact: 04/04/2022
	Data Release Frequency: Quarterly

GOVERNMENT RECORDS SEARCHED / DATA CURRENCY TRACKING

RCRA-SQG: RCRA - Small Quantity Generators

RCRAInfo is EPA's comprehensive information system, providing access to data supporting the Resource Conservation and Recovery Act (RCRA) of 1976 and the Hazardous and Solid Waste Amendments (HSWA) of 1984. The database includes selective information on sites which generate, transport, store, treat and/or dispose of hazardous waste as defined by the Resource Conservation and Recovery Act (RCRA). Small quantity generators (SQGs) generate between 100 kg and 1,000 kg of hazardous waste per month.

Date of Government Version: 09/13/2021	Source: Environmental Protection Agency
Date Data Arrived at EDR: 09/15/2021	Telephone: (415) 495-8895
Date Made Active in Reports: 10/12/2021	Last EDR Contact: 12/17/2021
Number of Days to Update: 27	Next Scheduled EDR Contact: 04/04/2022
	Data Release Frequency: Quarterly

RCRA-VSQG: RCRA - Very Small Quantity Generators (Formerly Conditionally Exempt Small Quantity Generators)

RCRAInfo is EPA's comprehensive information system, providing access to data supporting the Resource Conservation and Recovery Act (RCRA) of 1976 and the Hazardous and Solid Waste Amendments (HSWA) of 1984. The database includes selective information on sites which generate, transport, store, treat and/or dispose of hazardous waste as defined by the Resource Conservation and Recovery Act (RCRA). Very small quantity generators (VSQGs) generate less than 100 kg of hazardous waste, or less than 1 kg of acutely hazardous waste per month.

Date of Government Version: 09/13/2021	Source: Environmental Protection Agency
Date Data Arrived at EDR: 09/15/2021	Telephone: (415) 495-8895
Date Made Active in Reports: 10/12/2021	Last EDR Contact: 12/17/2021
Number of Days to Update: 27	Next Scheduled EDR Contact: 04/04/2022
	Data Release Frequency: Quarterly

Federal institutional controls / engineering controls registries

LUCIS: Land Use Control Information System

LUCIS contains records of land use control information pertaining to the former Navy Base Realignment and Closure properties.

Date of Government Version: 07/12/2021	Source: Department of the Navy
Date Data Arrived at EDR: 08/06/2021	Telephone: 843-820-7326
Date Made Active in Reports: 10/22/2021	Last EDR Contact: 11/08/2021
Number of Days to Update: 77	Next Scheduled EDR Contact: 02/21/2022
	Data Release Frequency: Varies

US ENG CONTROLS: Engineering Controls Sites List

A listing of sites with engineering controls in place. Engineering controls include various forms of caps, building foundations, liners, and treatment methods to create pathway elimination for regulated substances to enter environmental media or effect human health.

Date of Government Version: 08/23/2021	Source: Environmental Protection Agency
Date Data Arrived at EDR: 08/23/2021	Telephone: 703-603-0695
Date Made Active in Reports: 11/12/2021	Last EDR Contact: 11/18/2021
Number of Days to Update: 81	Next Scheduled EDR Contact: 03/06/2022
	Data Release Frequency: Varies

US INST CONTROLS: Institutional Controls Sites List

A listing of sites with institutional controls in place. Institutional controls include administrative measures, such as groundwater use restrictions, construction restrictions, property use restrictions, and post remediation care requirements intended to prevent exposure to contaminants remaining on site. Deed restrictions are generally required as part of the institutional controls.

Date of Government Version: 08/23/2021	Source: Environmental Protection Agency
Date Data Arrived at EDR: 08/23/2021	Telephone: 703-603-0695
Date Made Active in Reports: 11/12/2021	Last EDR Contact: 11/19/2021
Number of Days to Update: 81	Next Scheduled EDR Contact: 03/07/2022
	Data Release Frequency: Varies

GOVERNMENT RECORDS SEARCHED / DATA CURRENCY TRACKING

Federal ERNS list

ERNS: Emergency Response Notification System

Emergency Response Notification System. ERNS records and stores information on reported releases of oil and hazardous substances.

Date of Government Version: 09/13/2021

Source: National Response Center, United States Coast Guard

Date Data Arrived at EDR: 09/21/2021

Telephone: 202-267-2180

Date Made Active in Reports: 12/15/2021

Last EDR Contact: 12/16/2021

Number of Days to Update: 85

Next Scheduled EDR Contact: 04/04/2022

Data Release Frequency: Quarterly

Lists of state- and tribal (Superfund) equivalent sites

RESPONSE: State Response Sites

Identifies confirmed release sites where DTSC is involved in remediation, either in a lead or oversight capacity. These confirmed release sites are generally high-priority and high potential risk.

Date of Government Version: 07/22/2021

Source: Department of Toxic Substances Control

Date Data Arrived at EDR: 07/22/2021

Telephone: 916-323-3400

Date Made Active in Reports: 10/08/2021

Last EDR Contact: 10/26/2021

Number of Days to Update: 78

Next Scheduled EDR Contact: 02/07/2022

Data Release Frequency: Quarterly

Lists of state- and tribal hazardous waste facilities

ENVIROSTOR: EnviroStor Database

The Department of Toxic Substances Control's (DTSC's) Site Mitigation and Brownfields Reuse Program's (SMBRP's) EnviroStor database identifies sites that have known contamination or sites for which there may be reasons to investigate further. The database includes the following site types: Federal Superfund sites (National Priorities List (NPL)); State Response, including Military Facilities and State Superfund; Voluntary Cleanup; and School sites. EnviroStor provides similar information to the information that was available in CalSites, and provides additional site information, including, but not limited to, identification of formerly-contaminated properties that have been released for reuse, properties where environmental deed restrictions have been recorded to prevent inappropriate land uses, and risk characterization information that is used to assess potential impacts to public health and the environment at contaminated sites.

Date of Government Version: 07/22/2021

Source: Department of Toxic Substances Control

Date Data Arrived at EDR: 07/22/2021

Telephone: 916-323-3400

Date Made Active in Reports: 10/08/2021

Last EDR Contact: 10/26/2021

Number of Days to Update: 78

Next Scheduled EDR Contact: 02/07/2022

Data Release Frequency: Quarterly

Lists of state and tribal landfills and solid waste disposal facilities

SWF/LF (SWIS): Solid Waste Information System

Active, Closed and Inactive Landfills. SWF/LF records typically contain an inventory of solid waste disposal facilities or landfills. These may be active or inactive facilities or open dumps that failed to meet RCRA Section 4004 criteria for solid waste landfills or disposal sites.

Date of Government Version: 08/09/2021

Source: Department of Resources Recycling and Recovery

Date Data Arrived at EDR: 08/10/2021

Telephone: 916-341-6320

Date Made Active in Reports: 11/05/2021

Last EDR Contact: 11/09/2021

Number of Days to Update: 87

Next Scheduled EDR Contact: 02/21/2022

Data Release Frequency: Quarterly

Lists of state and tribal leaking storage tanks

GOVERNMENT RECORDS SEARCHED / DATA CURRENCY TRACKING

LUST REG 2: Fuel Leak List

Leaking Underground Storage Tank locations. Alameda, Contra Costa, Marin, Napa, San Francisco, San Mateo, Santa Clara, Solano, Sonoma counties.

Date of Government Version: 09/30/2004
Date Data Arrived at EDR: 10/20/2004
Date Made Active in Reports: 11/19/2004
Number of Days to Update: 30

Source: California Regional Water Quality Control Board San Francisco Bay Region (2)
Telephone: 510-622-2433
Last EDR Contact: 09/19/2011
Next Scheduled EDR Contact: 01/02/2012
Data Release Frequency: No Update Planned

LUST REG 4: Underground Storage Tank Leak List

Los Angeles, Ventura counties. For more current information, please refer to the State Water Resources Control Board's LUST database.

Date of Government Version: 09/07/2004
Date Data Arrived at EDR: 09/07/2004
Date Made Active in Reports: 10/12/2004
Number of Days to Update: 35

Source: California Regional Water Quality Control Board Los Angeles Region (4)
Telephone: 213-576-6710
Last EDR Contact: 09/06/2011
Next Scheduled EDR Contact: 12/19/2011
Data Release Frequency: No Update Planned

LUST REG 5: Leaking Underground Storage Tank Database

Leaking Underground Storage Tank locations. Alameda, Alpine, Amador, Butte, Colusa, Contra Costa, Calveras, El Dorado, Fresno, Glenn, Kern, Kings, Lake, Lassen, Madera, Mariposa, Merced, Modoc, Napa, Nevada, Placer, Plumas, Sacramento, San Joaquin, Shasta, Solano, Stanislaus, Sutter, Tehama, Tulare, Tuolumne, Yolo, Yuba counties.

Date of Government Version: 07/01/2008
Date Data Arrived at EDR: 07/22/2008
Date Made Active in Reports: 07/31/2008
Number of Days to Update: 9

Source: California Regional Water Quality Control Board Central Valley Region (5)
Telephone: 916-464-4834
Last EDR Contact: 07/01/2011
Next Scheduled EDR Contact: 10/17/2011
Data Release Frequency: No Update Planned

LUST REG 7: Leaking Underground Storage Tank Case Listing

Leaking Underground Storage Tank locations. Imperial, Riverside, San Diego, Santa Barbara counties.

Date of Government Version: 02/26/2004
Date Data Arrived at EDR: 02/26/2004
Date Made Active in Reports: 03/24/2004
Number of Days to Update: 27

Source: California Regional Water Quality Control Board Colorado River Basin Region (7)
Telephone: 760-776-8943
Last EDR Contact: 08/01/2011
Next Scheduled EDR Contact: 11/14/2011
Data Release Frequency: No Update Planned

LUST REG 8: Leaking Underground Storage Tanks

California Regional Water Quality Control Board Santa Ana Region (8). For more current information, please refer to the State Water Resources Control Board's LUST database.

Date of Government Version: 02/14/2005
Date Data Arrived at EDR: 02/15/2005
Date Made Active in Reports: 03/28/2005
Number of Days to Update: 41

Source: California Regional Water Quality Control Board Santa Ana Region (8)
Telephone: 909-782-4496
Last EDR Contact: 08/15/2011
Next Scheduled EDR Contact: 11/28/2011
Data Release Frequency: No Update Planned

LUST REG 9: Leaking Underground Storage Tank Report

Orange, Riverside, San Diego counties. For more current information, please refer to the State Water Resources Control Board's LUST database.

Date of Government Version: 03/01/2001
Date Data Arrived at EDR: 04/23/2001
Date Made Active in Reports: 05/21/2001
Number of Days to Update: 28

Source: California Regional Water Quality Control Board San Diego Region (9)
Telephone: 858-637-5595
Last EDR Contact: 09/26/2011
Next Scheduled EDR Contact: 01/09/2012
Data Release Frequency: No Update Planned

GOVERNMENT RECORDS SEARCHED / DATA CURRENCY TRACKING

LUST: Leaking Underground Fuel Tank Report (GEOTRACKER)

Leaking Underground Storage Tank (LUST) Sites included in GeoTracker. GeoTracker is the Water Boards data management system for sites that impact, or have the potential to impact, water quality in California, with emphasis on groundwater.

Date of Government Version: 09/07/2021	Source: State Water Resources Control Board
Date Data Arrived at EDR: 09/07/2021	Telephone: see region list
Date Made Active in Reports: 11/29/2021	Last EDR Contact: 12/07/2021
Number of Days to Update: 83	Next Scheduled EDR Contact: 03/21/2022
	Data Release Frequency: Quarterly

LUST REG 1: Active Toxic Site Investigation

Del Norte, Humboldt, Lake, Mendocino, Modoc, Siskiyou, Sonoma, Trinity counties. For more current information, please refer to the State Water Resources Control Board's LUST database.

Date of Government Version: 02/01/2001	Source: California Regional Water Quality Control Board North Coast (1)
Date Data Arrived at EDR: 02/28/2001	Telephone: 707-570-3769
Date Made Active in Reports: 03/29/2001	Last EDR Contact: 08/01/2011
Number of Days to Update: 29	Next Scheduled EDR Contact: 11/14/2011
	Data Release Frequency: No Update Planned

LUST REG 6L: Leaking Underground Storage Tank Case Listing

For more current information, please refer to the State Water Resources Control Board's LUST database.

Date of Government Version: 09/09/2003	Source: California Regional Water Quality Control Board Lahontan Region (6)
Date Data Arrived at EDR: 09/10/2003	Telephone: 530-542-5572
Date Made Active in Reports: 10/07/2003	Last EDR Contact: 09/12/2011
Number of Days to Update: 27	Next Scheduled EDR Contact: 12/26/2011
	Data Release Frequency: No Update Planned

LUST REG 6V: Leaking Underground Storage Tank Case Listing

Leaking Underground Storage Tank locations. Inyo, Kern, Los Angeles, Mono, San Bernardino counties.

Date of Government Version: 06/07/2005	Source: California Regional Water Quality Control Board Victorville Branch Office (6)
Date Data Arrived at EDR: 06/07/2005	Telephone: 760-241-7365
Date Made Active in Reports: 06/29/2005	Last EDR Contact: 09/12/2011
Number of Days to Update: 22	Next Scheduled EDR Contact: 12/26/2011
	Data Release Frequency: No Update Planned

LUST REG 3: Leaking Underground Storage Tank Database

Leaking Underground Storage Tank locations. Monterey, San Benito, San Luis Obispo, Santa Barbara, Santa Cruz counties.

Date of Government Version: 05/19/2003	Source: California Regional Water Quality Control Board Central Coast Region (3)
Date Data Arrived at EDR: 05/19/2003	Telephone: 805-542-4786
Date Made Active in Reports: 06/02/2003	Last EDR Contact: 07/18/2011
Number of Days to Update: 14	Next Scheduled EDR Contact: 10/31/2011
	Data Release Frequency: No Update Planned

INDIAN LUST R7: Leaking Underground Storage Tanks on Indian Land

LUSTs on Indian land in Iowa, Kansas, and Nebraska

Date of Government Version: 06/01/2021	Source: EPA Region 7
Date Data Arrived at EDR: 06/11/2021	Telephone: 913-551-7003
Date Made Active in Reports: 09/07/2021	Last EDR Contact: 11/15/2021
Number of Days to Update: 88	Next Scheduled EDR Contact: 01/31/2022
	Data Release Frequency: Varies

INDIAN LUST R1: Leaking Underground Storage Tanks on Indian Land

A listing of leaking underground storage tank locations on Indian Land.

Date of Government Version: 04/28/2021	Source: EPA Region 1
Date Data Arrived at EDR: 06/11/2021	Telephone: 617-918-1313
Date Made Active in Reports: 09/07/2021	Last EDR Contact: 11/15/2021
Number of Days to Update: 88	Next Scheduled EDR Contact: 01/31/2022
	Data Release Frequency: Varies

GOVERNMENT RECORDS SEARCHED / DATA CURRENCY TRACKING

INDIAN LUST R6: Leaking Underground Storage Tanks on Indian Land
LUSTs on Indian land in New Mexico and Oklahoma.

Date of Government Version: 05/17/2021	Source: EPA Region 6
Date Data Arrived at EDR: 06/11/2021	Telephone: 214-665-6597
Date Made Active in Reports: 09/07/2021	Last EDR Contact: 11/15/2021
Number of Days to Update: 88	Next Scheduled EDR Contact: 01/31/2022
	Data Release Frequency: Varies

INDIAN LUST R8: Leaking Underground Storage Tanks on Indian Land
LUSTs on Indian land in Colorado, Montana, North Dakota, South Dakota, Utah and Wyoming.

Date of Government Version: 05/27/2021	Source: EPA Region 8
Date Data Arrived at EDR: 06/11/2021	Telephone: 303-312-6271
Date Made Active in Reports: 09/07/2021	Last EDR Contact: 11/15/2021
Number of Days to Update: 88	Next Scheduled EDR Contact: 01/31/2022
	Data Release Frequency: Varies

INDIAN LUST R4: Leaking Underground Storage Tanks on Indian Land
LUSTs on Indian land in Florida, Mississippi and North Carolina.

Date of Government Version: 05/28/2021	Source: EPA Region 4
Date Data Arrived at EDR: 06/22/2021	Telephone: 404-562-8677
Date Made Active in Reports: 09/20/2021	Last EDR Contact: 11/15/2021
Number of Days to Update: 90	Next Scheduled EDR Contact: 01/31/2022
	Data Release Frequency: Varies

INDIAN LUST R9: Leaking Underground Storage Tanks on Indian Land
LUSTs on Indian land in Arizona, California, New Mexico and Nevada

Date of Government Version: 05/27/2021	Source: Environmental Protection Agency
Date Data Arrived at EDR: 06/11/2021	Telephone: 415-972-3372
Date Made Active in Reports: 09/07/2021	Last EDR Contact: 11/15/2021
Number of Days to Update: 88	Next Scheduled EDR Contact: 01/31/2022
	Data Release Frequency: Varies

INDIAN LUST R5: Leaking Underground Storage Tanks on Indian Land
Leaking underground storage tanks located on Indian Land in Michigan, Minnesota and Wisconsin.

Date of Government Version: 04/06/2021	Source: EPA, Region 5
Date Data Arrived at EDR: 06/11/2021	Telephone: 312-886-7439
Date Made Active in Reports: 09/07/2021	Last EDR Contact: 11/15/2021
Number of Days to Update: 88	Next Scheduled EDR Contact: 01/31/2022
	Data Release Frequency: Varies

INDIAN LUST R10: Leaking Underground Storage Tanks on Indian Land
LUSTs on Indian land in Alaska, Idaho, Oregon and Washington.

Date of Government Version: 04/27/2021	Source: EPA Region 10
Date Data Arrived at EDR: 06/11/2021	Telephone: 206-553-2857
Date Made Active in Reports: 09/07/2021	Last EDR Contact: 11/15/2021
Number of Days to Update: 88	Next Scheduled EDR Contact: 01/31/2022
	Data Release Frequency: Varies

CPS-SLIC: Statewide SLIC Cases (GEOTRACKER)

Cleanup Program Sites (CPS; also known as Site Cleanups [SC] and formerly known as Spills, Leaks, Investigations, and Cleanups [SLIC] sites) included in GeoTracker. GeoTracker is the Water Boards data management system for sites that impact, or have the potential to impact, water quality in California, with emphasis on groundwater.

Date of Government Version: 09/07/2021	Source: State Water Resources Control Board
Date Data Arrived at EDR: 09/07/2021	Telephone: 866-480-1028
Date Made Active in Reports: 11/29/2021	Last EDR Contact: 12/07/2021
Number of Days to Update: 83	Next Scheduled EDR Contact: 03/21/2022
	Data Release Frequency: Varies

GOVERNMENT RECORDS SEARCHED / DATA CURRENCY TRACKING

SLIC REG 1: Active Toxic Site Investigations

The SLIC (Spills, Leaks, Investigations and Cleanup) program is designed to protect and restore water quality from spills, leaks, and similar discharges.

Date of Government Version: 04/03/2003
Date Data Arrived at EDR: 04/07/2003
Date Made Active in Reports: 04/25/2003
Number of Days to Update: 18

Source: California Regional Water Quality Control Board, North Coast Region (1)
Telephone: 707-576-2220
Last EDR Contact: 08/01/2011
Next Scheduled EDR Contact: 11/14/2011
Data Release Frequency: No Update Planned

SLIC REG 2: Spills, Leaks, Investigation & Cleanup Cost Recovery Listing

The SLIC (Spills, Leaks, Investigations and Cleanup) program is designed to protect and restore water quality from spills, leaks, and similar discharges.

Date of Government Version: 09/30/2004
Date Data Arrived at EDR: 10/20/2004
Date Made Active in Reports: 11/19/2004
Number of Days to Update: 30

Source: Regional Water Quality Control Board San Francisco Bay Region (2)
Telephone: 510-286-0457
Last EDR Contact: 09/19/2011
Next Scheduled EDR Contact: 01/02/2012
Data Release Frequency: No Update Planned

SLIC REG 3: Spills, Leaks, Investigation & Cleanup Cost Recovery Listing

The SLIC (Spills, Leaks, Investigations and Cleanup) program is designed to protect and restore water quality from spills, leaks, and similar discharges.

Date of Government Version: 05/18/2006
Date Data Arrived at EDR: 05/18/2006
Date Made Active in Reports: 06/15/2006
Number of Days to Update: 28

Source: California Regional Water Quality Control Board Central Coast Region (3)
Telephone: 805-549-3147
Last EDR Contact: 07/18/2011
Next Scheduled EDR Contact: 10/31/2011
Data Release Frequency: No Update Planned

SLIC REG 4: Spills, Leaks, Investigation & Cleanup Cost Recovery Listing

The SLIC (Spills, Leaks, Investigations and Cleanup) program is designed to protect and restore water quality from spills, leaks, and similar discharges.

Date of Government Version: 11/17/2004
Date Data Arrived at EDR: 11/18/2004
Date Made Active in Reports: 01/04/2005
Number of Days to Update: 47

Source: Region Water Quality Control Board Los Angeles Region (4)
Telephone: 213-576-6600
Last EDR Contact: 07/01/2011
Next Scheduled EDR Contact: 10/17/2011
Data Release Frequency: No Update Planned

SLIC REG 5: Spills, Leaks, Investigation & Cleanup Cost Recovery Listing

The SLIC (Spills, Leaks, Investigations and Cleanup) program is designed to protect and restore water quality from spills, leaks, and similar discharges.

Date of Government Version: 04/01/2005
Date Data Arrived at EDR: 04/05/2005
Date Made Active in Reports: 04/21/2005
Number of Days to Update: 16

Source: Regional Water Quality Control Board Central Valley Region (5)
Telephone: 916-464-3291
Last EDR Contact: 09/12/2011
Next Scheduled EDR Contact: 12/26/2011
Data Release Frequency: No Update Planned

SLIC REG 6V: Spills, Leaks, Investigation & Cleanup Cost Recovery Listing

The SLIC (Spills, Leaks, Investigations and Cleanup) program is designed to protect and restore water quality from spills, leaks, and similar discharges.

Date of Government Version: 05/24/2005
Date Data Arrived at EDR: 05/25/2005
Date Made Active in Reports: 06/16/2005
Number of Days to Update: 22

Source: Regional Water Quality Control Board, Victorville Branch
Telephone: 619-241-6583
Last EDR Contact: 08/15/2011
Next Scheduled EDR Contact: 11/28/2011
Data Release Frequency: No Update Planned

GOVERNMENT RECORDS SEARCHED / DATA CURRENCY TRACKING

SLIC REG 6L: SLIC Sites

The SLIC (Spills, Leaks, Investigations and Cleanup) program is designed to protect and restore water quality from spills, leaks, and similar discharges.

Date of Government Version: 09/07/2004
Date Data Arrived at EDR: 09/07/2004
Date Made Active in Reports: 10/12/2004
Number of Days to Update: 35

Source: California Regional Water Quality Control Board, Lahontan Region
Telephone: 530-542-5574
Last EDR Contact: 08/15/2011
Next Scheduled EDR Contact: 11/28/2011
Data Release Frequency: No Update Planned

SLIC REG 7: SLIC List

The SLIC (Spills, Leaks, Investigations and Cleanup) program is designed to protect and restore water quality from spills, leaks, and similar discharges.

Date of Government Version: 11/24/2004
Date Data Arrived at EDR: 11/29/2004
Date Made Active in Reports: 01/04/2005
Number of Days to Update: 36

Source: California Regional Quality Control Board, Colorado River Basin Region
Telephone: 760-346-7491
Last EDR Contact: 08/01/2011
Next Scheduled EDR Contact: 11/14/2011
Data Release Frequency: No Update Planned

SLIC REG 8: Spills, Leaks, Investigation & Cleanup Cost Recovery Listing

The SLIC (Spills, Leaks, Investigations and Cleanup) program is designed to protect and restore water quality from spills, leaks, and similar discharges.

Date of Government Version: 04/03/2008
Date Data Arrived at EDR: 04/03/2008
Date Made Active in Reports: 04/14/2008
Number of Days to Update: 11

Source: California Region Water Quality Control Board Santa Ana Region (8)
Telephone: 951-782-3298
Last EDR Contact: 09/12/2011
Next Scheduled EDR Contact: 12/26/2011
Data Release Frequency: No Update Planned

SLIC REG 9: Spills, Leaks, Investigation & Cleanup Cost Recovery Listing

The SLIC (Spills, Leaks, Investigations and Cleanup) program is designed to protect and restore water quality from spills, leaks, and similar discharges.

Date of Government Version: 09/10/2007
Date Data Arrived at EDR: 09/11/2007
Date Made Active in Reports: 09/28/2007
Number of Days to Update: 17

Source: California Regional Water Quality Control Board San Diego Region (9)
Telephone: 858-467-2980
Last EDR Contact: 08/08/2011
Next Scheduled EDR Contact: 11/21/2011
Data Release Frequency: No Update Planned

Lists of state and tribal registered storage tanks

FEMA UST: Underground Storage Tank Listing

A listing of all FEMA owned underground storage tanks.

Date of Government Version: 01/29/2021
Date Data Arrived at EDR: 02/17/2021
Date Made Active in Reports: 03/22/2021
Number of Days to Update: 33

Source: FEMA
Telephone: 202-646-5797
Last EDR Contact: 11/01/2021
Next Scheduled EDR Contact: 01/17/2022
Data Release Frequency: Varies

UST: Active UST Facilities

Active UST facilities gathered from the local regulatory agencies

Date of Government Version: 09/07/2021
Date Data Arrived at EDR: 09/07/2021
Date Made Active in Reports: 11/30/2021
Number of Days to Update: 84

Source: SWRCB
Telephone: 916-341-5851
Last EDR Contact: 12/07/2021
Next Scheduled EDR Contact: 03/21/2022
Data Release Frequency: Semi-Annually

GOVERNMENT RECORDS SEARCHED / DATA CURRENCY TRACKING

MILITARY UST SITES: Military UST Sites (GEOTRACKER)

Military ust sites

Date of Government Version: 09/07/2021	Source: State Water Resources Control Board
Date Data Arrived at EDR: 09/07/2021	Telephone: 866-480-1028
Date Made Active in Reports: 11/29/2021	Last EDR Contact: 12/07/2021
Number of Days to Update: 83	Next Scheduled EDR Contact: 03/21/2022
	Data Release Frequency: Varies

UST CLOSURE: Proposed Closure of Underground Storage Tank (UST) Cases

UST cases that are being considered for closure by either the State Water Resources Control Board or the Executive Director have been posted for a 60-day public comment period. UST Case Closures being proposed for consideration by the State Water Resources Control Board. These are primarily UST cases that meet closure criteria under the decisional framework in State Water Board Resolution No. 92-49 and other Board orders. UST Case Closures proposed for consideration by the Executive Director pursuant to State Water Board Resolution No. 2012-0061. These are cases that meet the criteria of the Low-Threat UST Case Closure Policy. UST Case Closure Review Denials and Approved Orders.

Date of Government Version: 08/18/2021	Source: State Water Resources Control Board
Date Data Arrived at EDR: 09/08/2021	Telephone: 916-327-7844
Date Made Active in Reports: 12/03/2021	Last EDR Contact: 12/07/2021
Number of Days to Update: 86	Next Scheduled EDR Contact: 03/21/2022
	Data Release Frequency: Varies

AST: Aboveground Petroleum Storage Tank Facilities

A listing of aboveground storage tank petroleum storage tank locations.

Date of Government Version: 07/06/2016	Source: California Environmental Protection Agency
Date Data Arrived at EDR: 07/12/2016	Telephone: 916-327-5092
Date Made Active in Reports: 09/19/2016	Last EDR Contact: 12/08/2021
Number of Days to Update: 69	Next Scheduled EDR Contact: 03/28/2022
	Data Release Frequency: Varies

INDIAN UST R10: Underground Storage Tanks on Indian Land

The Indian Underground Storage Tank (UST) database provides information about underground storage tanks on Indian land in EPA Region 10 (Alaska, Idaho, Oregon, Washington, and Tribal Nations).

Date of Government Version: 04/27/2021	Source: EPA Region 10
Date Data Arrived at EDR: 06/11/2021	Telephone: 206-553-2857
Date Made Active in Reports: 09/07/2021	Last EDR Contact: 11/15/2021
Number of Days to Update: 88	Next Scheduled EDR Contact: 01/31/2022
	Data Release Frequency: Varies

INDIAN UST R5: Underground Storage Tanks on Indian Land

The Indian Underground Storage Tank (UST) database provides information about underground storage tanks on Indian land in EPA Region 5 (Michigan, Minnesota and Wisconsin and Tribal Nations).

Date of Government Version: 04/06/2021	Source: EPA Region 5
Date Data Arrived at EDR: 06/11/2021	Telephone: 312-886-6136
Date Made Active in Reports: 09/07/2021	Last EDR Contact: 11/15/2021
Number of Days to Update: 88	Next Scheduled EDR Contact: 01/31/2022
	Data Release Frequency: Varies

INDIAN UST R7: Underground Storage Tanks on Indian Land

The Indian Underground Storage Tank (UST) database provides information about underground storage tanks on Indian land in EPA Region 7 (Iowa, Kansas, Missouri, Nebraska, and 9 Tribal Nations).

Date of Government Version: 06/01/2021	Source: EPA Region 7
Date Data Arrived at EDR: 06/11/2021	Telephone: 913-551-7003
Date Made Active in Reports: 09/07/2021	Last EDR Contact: 11/15/2021
Number of Days to Update: 88	Next Scheduled EDR Contact: 01/31/2022
	Data Release Frequency: Varies

GOVERNMENT RECORDS SEARCHED / DATA CURRENCY TRACKING

INDIAN UST R8: Underground Storage Tanks on Indian Land

The Indian Underground Storage Tank (UST) database provides information about underground storage tanks on Indian land in EPA Region 8 (Colorado, Montana, North Dakota, South Dakota, Utah, Wyoming and 27 Tribal Nations).

Date of Government Version: 05/27/2021	Source: EPA Region 8
Date Data Arrived at EDR: 06/11/2021	Telephone: 303-312-6137
Date Made Active in Reports: 09/07/2021	Last EDR Contact: 11/15/2021
Number of Days to Update: 88	Next Scheduled EDR Contact: 01/31/2022
	Data Release Frequency: Varies

INDIAN UST R9: Underground Storage Tanks on Indian Land

The Indian Underground Storage Tank (UST) database provides information about underground storage tanks on Indian land in EPA Region 9 (Arizona, California, Hawaii, Nevada, the Pacific Islands, and Tribal Nations).

Date of Government Version: 05/27/2021	Source: EPA Region 9
Date Data Arrived at EDR: 06/11/2021	Telephone: 415-972-3368
Date Made Active in Reports: 09/07/2021	Last EDR Contact: 11/15/2021
Number of Days to Update: 88	Next Scheduled EDR Contact: 01/31/2022
	Data Release Frequency: Varies

INDIAN UST R6: Underground Storage Tanks on Indian Land

The Indian Underground Storage Tank (UST) database provides information about underground storage tanks on Indian land in EPA Region 6 (Louisiana, Arkansas, Oklahoma, New Mexico, Texas and 65 Tribes).

Date of Government Version: 05/17/2021	Source: EPA Region 6
Date Data Arrived at EDR: 06/11/2021	Telephone: 214-665-7591
Date Made Active in Reports: 09/07/2021	Last EDR Contact: 11/15/2021
Number of Days to Update: 88	Next Scheduled EDR Contact: 01/31/2022
	Data Release Frequency: Varies

INDIAN UST R4: Underground Storage Tanks on Indian Land

The Indian Underground Storage Tank (UST) database provides information about underground storage tanks on Indian land in EPA Region 4 (Alabama, Florida, Georgia, Kentucky, Mississippi, North Carolina, South Carolina, Tennessee and Tribal Nations).

Date of Government Version: 05/28/2021	Source: EPA Region 4
Date Data Arrived at EDR: 06/22/2021	Telephone: 404-562-9424
Date Made Active in Reports: 09/20/2021	Last EDR Contact: 11/15/2021
Number of Days to Update: 90	Next Scheduled EDR Contact: 01/31/2022
	Data Release Frequency: Varies

INDIAN UST R1: Underground Storage Tanks on Indian Land

The Indian Underground Storage Tank (UST) database provides information about underground storage tanks on Indian land in EPA Region 1 (Connecticut, Maine, Massachusetts, New Hampshire, Rhode Island, Vermont and ten Tribal Nations).

Date of Government Version: 04/28/2021	Source: EPA, Region 1
Date Data Arrived at EDR: 06/11/2021	Telephone: 617-918-1313
Date Made Active in Reports: 09/07/2021	Last EDR Contact: 11/15/2021
Number of Days to Update: 88	Next Scheduled EDR Contact: 01/31/2022
	Data Release Frequency: Varies

Lists of state and tribal voluntary cleanup sites

INDIAN VCP R1: Voluntary Cleanup Priority Listing

A listing of voluntary cleanup priority sites located on Indian Land located in Region 1.

Date of Government Version: 07/27/2015	Source: EPA, Region 1
Date Data Arrived at EDR: 09/29/2015	Telephone: 617-918-1102
Date Made Active in Reports: 02/18/2016	Last EDR Contact: 12/14/2021
Number of Days to Update: 142	Next Scheduled EDR Contact: 04/04/2022
	Data Release Frequency: Varies

GOVERNMENT RECORDS SEARCHED / DATA CURRENCY TRACKING

VCP: Voluntary Cleanup Program Properties

Contains low threat level properties with either confirmed or unconfirmed releases and the project proponents have request that DTSC oversee investigation and/or cleanup activities and have agreed to provide coverage for DTSC's costs.

Date of Government Version: 07/22/2021
Date Data Arrived at EDR: 07/22/2021
Date Made Active in Reports: 10/08/2021
Number of Days to Update: 78

Source: Department of Toxic Substances Control
Telephone: 916-323-3400
Last EDR Contact: 10/26/2021
Next Scheduled EDR Contact: 02/07/2022
Data Release Frequency: Quarterly

INDIAN VCP R7: Voluntary Cleanup Priority Listing

A listing of voluntary cleanup priority sites located on Indian Land located in Region 7.

Date of Government Version: 03/20/2008
Date Data Arrived at EDR: 04/22/2008
Date Made Active in Reports: 05/19/2008
Number of Days to Update: 27

Source: EPA, Region 7
Telephone: 913-551-7365
Last EDR Contact: 07/08/2021
Next Scheduled EDR Contact: 07/20/2009
Data Release Frequency: Varies

Lists of state and tribal brownfield sites

BROWNFIELDS: Considered Brownfields Sites Listing

A listing of sites the SWRCB considers to be Brownfields since these are sites have come to them through the MOA Process.

Date of Government Version: 09/20/2021
Date Data Arrived at EDR: 09/21/2021
Date Made Active in Reports: 12/08/2021
Number of Days to Update: 78

Source: State Water Resources Control Board
Telephone: 916-323-7905
Last EDR Contact: 12/16/2021
Next Scheduled EDR Contact: 04/04/2022
Data Release Frequency: Quarterly

ADDITIONAL ENVIRONMENTAL RECORDS

Local Brownfield lists

US BROWNFIELDS: A Listing of Brownfields Sites

Brownfields are real property, the expansion, redevelopment, or reuse of which may be complicated by the presence or potential presence of a hazardous substance, pollutant, or contaminant. Cleaning up and reinvesting in these properties takes development pressures off of undeveloped, open land, and both improves and protects the environment. Assessment, Cleanup and Redevelopment Exchange System (ACRES) stores information reported by EPA Brownfields grant recipients on brownfields properties assessed or cleaned up with grant funding as well as information on Targeted Brownfields Assessments performed by EPA Regions. A listing of ACRES Brownfield sites is obtained from Cleanups in My Community. Cleanups in My Community provides information on Brownfields properties for which information is reported back to EPA, as well as areas served by Brownfields grant programs.

Date of Government Version: 06/10/2021
Date Data Arrived at EDR: 06/10/2021
Date Made Active in Reports: 08/17/2021
Number of Days to Update: 68

Source: Environmental Protection Agency
Telephone: 202-566-2777
Last EDR Contact: 12/08/2021
Next Scheduled EDR Contact: 03/28/2022
Data Release Frequency: Semi-Annually

Local Lists of Landfill / Solid Waste Disposal Sites

WMUDS/SWAT: Waste Management Unit Database

Waste Management Unit Database System. WMUDS is used by the State Water Resources Control Board staff and the Regional Water Quality Control Boards for program tracking and inventory of waste management units. WMUDS is composed of the following databases: Facility Information, Scheduled Inspections Information, Waste Management Unit Information, SWAT Program Information, SWAT Report Summary Information, SWAT Report Summary Data, Chapter 15 (formerly Subchapter 15) Information, Chapter 15 Monitoring Parameters, TPCA Program Information, RCRA Program Information, Closure Information, and Interested Parties Information.

GOVERNMENT RECORDS SEARCHED / DATA CURRENCY TRACKING

Date of Government Version: 04/01/2000
Date Data Arrived at EDR: 04/10/2000
Date Made Active in Reports: 05/10/2000
Number of Days to Update: 30

Source: State Water Resources Control Board
Telephone: 916-227-4448
Last EDR Contact: 10/22/2021
Next Scheduled EDR Contact: 02/07/2022
Data Release Frequency: No Update Planned

SWRCY: Recycler Database

A listing of recycling facilities in California.

Date of Government Version: 09/07/2021
Date Data Arrived at EDR: 09/08/2021
Date Made Active in Reports: 11/29/2021
Number of Days to Update: 82

Source: Department of Conservation
Telephone: 916-323-3836
Last EDR Contact: 12/07/2021
Next Scheduled EDR Contact: 03/21/2022
Data Release Frequency: Quarterly

HAULERS: Registered Waste Tire Haulers Listing

A listing of registered waste tire haulers.

Date of Government Version: 09/14/2021
Date Data Arrived at EDR: 11/11/2021
Date Made Active in Reports: 11/23/2021
Number of Days to Update: 12

Source: Integrated Waste Management Board
Telephone: 916-341-6422
Last EDR Contact: 11/05/2021
Next Scheduled EDR Contact: 02/21/2022
Data Release Frequency: Varies

INDIAN ODI: Report on the Status of Open Dumps on Indian Lands

Location of open dumps on Indian land.

Date of Government Version: 12/31/1998
Date Data Arrived at EDR: 12/03/2007
Date Made Active in Reports: 01/24/2008
Number of Days to Update: 52

Source: Environmental Protection Agency
Telephone: 703-308-8245
Last EDR Contact: 10/22/2021
Next Scheduled EDR Contact: 02/07/2022
Data Release Frequency: Varies

ODI: Open Dump Inventory

An open dump is defined as a disposal facility that does not comply with one or more of the Part 257 or Part 258 Subtitle D Criteria.

Date of Government Version: 06/30/1985
Date Data Arrived at EDR: 08/09/2004
Date Made Active in Reports: 09/17/2004
Number of Days to Update: 39

Source: Environmental Protection Agency
Telephone: 800-424-9346
Last EDR Contact: 06/09/2004
Next Scheduled EDR Contact: N/A
Data Release Frequency: No Update Planned

DEBRIS REGION 9: Torres Martinez Reservation Illegal Dump Site Locations

A listing of illegal dump sites location on the Torres Martinez Indian Reservation located in eastern Riverside County and northern Imperial County, California.

Date of Government Version: 01/12/2009
Date Data Arrived at EDR: 05/07/2009
Date Made Active in Reports: 09/21/2009
Number of Days to Update: 137

Source: EPA, Region 9
Telephone: 415-947-4219
Last EDR Contact: 10/14/2021
Next Scheduled EDR Contact: 01/31/2022
Data Release Frequency: No Update Planned

IHS OPEN DUMPS: Open Dumps on Indian Land

A listing of all open dumps located on Indian Land in the United States.

Date of Government Version: 04/01/2014
Date Data Arrived at EDR: 08/06/2014
Date Made Active in Reports: 01/29/2015
Number of Days to Update: 176

Source: Department of Health & Human Services, Indian Health Service
Telephone: 301-443-1452
Last EDR Contact: 10/28/2021
Next Scheduled EDR Contact: 02/07/2022
Data Release Frequency: Varies

GOVERNMENT RECORDS SEARCHED / DATA CURRENCY TRACKING

Local Lists of Hazardous waste / Contaminated Sites

US HIST CDL: National Clandestine Laboratory Register

A listing of clandestine drug lab locations that have been removed from the DEAs National Clandestine Laboratory Register.

Date of Government Version: 05/18/2021	Source: Drug Enforcement Administration
Date Data Arrived at EDR: 05/18/2021	Telephone: 202-307-1000
Date Made Active in Reports: 08/03/2021	Last EDR Contact: 11/16/2021
Number of Days to Update: 77	Next Scheduled EDR Contact: 03/07/2022
	Data Release Frequency: No Update Planned

HIST CAL-SITES: Calsites Database

The Calsites database contains potential or confirmed hazardous substance release properties. In 1996, California EPA reevaluated and significantly reduced the number of sites in the Calsites database. No longer updated by the state agency. It has been replaced by ENVIROSTOR.

Date of Government Version: 08/08/2005	Source: Department of Toxic Substance Control
Date Data Arrived at EDR: 08/03/2006	Telephone: 916-323-3400
Date Made Active in Reports: 08/24/2006	Last EDR Contact: 02/23/2009
Number of Days to Update: 21	Next Scheduled EDR Contact: 05/25/2009
	Data Release Frequency: No Update Planned

SCH: School Property Evaluation Program

This category contains proposed and existing school sites that are being evaluated by DTSC for possible hazardous materials contamination. In some cases, these properties may be listed in the CalSites category depending on the level of threat to public health and safety or the environment they pose.

Date of Government Version: 07/22/2021	Source: Department of Toxic Substances Control
Date Data Arrived at EDR: 07/22/2021	Telephone: 916-323-3400
Date Made Active in Reports: 10/08/2021	Last EDR Contact: 10/26/2021
Number of Days to Update: 78	Next Scheduled EDR Contact: 02/07/2022
	Data Release Frequency: Quarterly

CDL: Clandestine Drug Labs

A listing of drug lab locations. Listing of a location in this database does not indicate that any illegal drug lab materials were or were not present there, and does not constitute a determination that the location either requires or does not require additional cleanup work.

Date of Government Version: 12/31/2019	Source: Department of Toxic Substances Control
Date Data Arrived at EDR: 01/20/2021	Telephone: 916-255-6504
Date Made Active in Reports: 04/08/2021	Last EDR Contact: 11/11/2021
Number of Days to Update: 78	Next Scheduled EDR Contact: 01/17/2022
	Data Release Frequency: Varies

CERS HAZ WASTE: CERS HAZ WASTE

List of sites in the California Environmental Protection Agency (CalEPA) Regulated Site Portal which fall under the Hazardous Chemical Management, Hazardous Waste Onsite Treatment, Household Hazardous Waste Collection, Hazardous Waste Generator, and RCRA LQ HW Generator programs.

Date of Government Version: 07/15/2021	Source: CalEPA
Date Data Arrived at EDR: 07/15/2021	Telephone: 916-323-2514
Date Made Active in Reports: 10/06/2021	Last EDR Contact: 10/19/2021
Number of Days to Update: 83	Next Scheduled EDR Contact: 01/31/2022
	Data Release Frequency: Quarterly

TOXIC PITS: Toxic Pits Cleanup Act Sites

Toxic PITS Cleanup Act Sites. TOXIC PITS identifies sites suspected of containing hazardous substances where cleanup has not yet been completed.

GOVERNMENT RECORDS SEARCHED / DATA CURRENCY TRACKING

Date of Government Version: 07/01/1995
Date Data Arrived at EDR: 08/30/1995
Date Made Active in Reports: 09/26/1995
Number of Days to Update: 27

Source: State Water Resources Control Board
Telephone: 916-227-4364
Last EDR Contact: 01/26/2009
Next Scheduled EDR Contact: 04/27/2009
Data Release Frequency: No Update Planned

US CDL: Clandestine Drug Labs

A listing of clandestine drug lab locations. The U.S. Department of Justice ("the Department") provides this web site as a public service. It contains addresses of some locations where law enforcement agencies reported they found chemicals or other items that indicated the presence of either clandestine drug laboratories or dumpsites. In most cases, the source of the entries is not the Department, and the Department has not verified the entry and does not guarantee its accuracy. Members of the public must verify the accuracy of all entries by, for example, contacting local law enforcement and local health departments.

Date of Government Version: 05/18/2021
Date Data Arrived at EDR: 05/18/2021
Date Made Active in Reports: 08/03/2021
Number of Days to Update: 77

Source: Drug Enforcement Administration
Telephone: 202-307-1000
Last EDR Contact: 11/16/2021
Next Scheduled EDR Contact: 03/07/2022
Data Release Frequency: Quarterly

AQUEOUS FOAM: Former Fire Training Facility Assessments Listing

Airports shown on this list are those believed to use Aqueous Film Forming Foam (AFFF), and certified by the Federal Aviation Administration (FAA) under Title 14, Code of Federal Regulations (CFR), Part 139 (14 CFR Part 139). This list was created by SWRCB using information available from the FAA. Location points shown are from the latitude and longitude listed on the FAA airport master record.

Date of Government Version: 12/01/2019
Date Data Arrived at EDR: 08/19/2021
Date Made Active in Reports: 10/28/2021
Number of Days to Update: 70

Source: State Water Resources Control Board
Telephone: 916-341-5455
Last EDR Contact: 12/10/2021
Next Scheduled EDR Contact: 03/21/2022
Data Release Frequency: Varies

PFAS: PFAS Contamination Site Location Listing

A listing of PFAS contaminated sites included in the GeoTracker database.

Date of Government Version: 09/07/2021
Date Data Arrived at EDR: 09/08/2021
Date Made Active in Reports: 12/01/2021
Number of Days to Update: 84

Source: State Water Resources Control Board
Telephone: 866-480-1028
Last EDR Contact: 12/07/2021
Next Scheduled EDR Contact: 03/21/2022
Data Release Frequency: Varies

Local Lists of Registered Storage Tanks

SWEEPS UST: SWEEPS UST Listing

Statewide Environmental Evaluation and Planning System. This underground storage tank listing was updated and maintained by a company contacted by the SWRCB in the early 1990's. The listing is no longer updated or maintained. The local agency is the contact for more information on a site on the SWEEPS list.

Date of Government Version: 06/01/1994
Date Data Arrived at EDR: 07/07/2005
Date Made Active in Reports: 08/11/2005
Number of Days to Update: 35

Source: State Water Resources Control Board
Telephone: N/A
Last EDR Contact: 06/03/2005
Next Scheduled EDR Contact: N/A
Data Release Frequency: No Update Planned

HIST UST: Hazardous Substance Storage Container Database

The Hazardous Substance Storage Container Database is a historical listing of UST sites. Refer to local/county source for current data.

Date of Government Version: 10/15/1990
Date Data Arrived at EDR: 01/25/1991
Date Made Active in Reports: 02/12/1991
Number of Days to Update: 18

Source: State Water Resources Control Board
Telephone: 916-341-5851
Last EDR Contact: 07/26/2001
Next Scheduled EDR Contact: N/A
Data Release Frequency: No Update Planned

GOVERNMENT RECORDS SEARCHED / DATA CURRENCY TRACKING

SAN FRANCISCO AST: Aboveground Storage Tank Site Listing

Aboveground storage tank sites

Date of Government Version: 08/05/2021
Date Data Arrived at EDR: 08/05/2021
Date Made Active in Reports: 10/29/2021
Number of Days to Update: 85

Source: San Francisco County Department of Public Health
Telephone: 415-252-3896
Last EDR Contact: 10/31/2021
Next Scheduled EDR Contact: 02/14/2022
Data Release Frequency: Varies

CA FID UST: Facility Inventory Database

The Facility Inventory Database (FID) contains a historical listing of active and inactive underground storage tank locations from the State Water Resource Control Board. Refer to local/county source for current data.

Date of Government Version: 10/31/1994
Date Data Arrived at EDR: 09/05/1995
Date Made Active in Reports: 09/29/1995
Number of Days to Update: 24

Source: California Environmental Protection Agency
Telephone: 916-341-5851
Last EDR Contact: 12/28/1998
Next Scheduled EDR Contact: N/A
Data Release Frequency: No Update Planned

CERS TANKS: California Environmental Reporting System (CERS) Tanks

List of sites in the California Environmental Protection Agency (CalEPA) Regulated Site Portal which fall under the Aboveground Petroleum Storage and Underground Storage Tank regulatory programs.

Date of Government Version: 07/15/2021
Date Data Arrived at EDR: 07/15/2021
Date Made Active in Reports: 10/06/2021
Number of Days to Update: 83

Source: California Environmental Protection Agency
Telephone: 916-323-2514
Last EDR Contact: 10/19/2021
Next Scheduled EDR Contact: 01/31/2022
Data Release Frequency: Quarterly

Local Land Records

LIENS: Environmental Liens Listing

A listing of property locations with environmental liens for California where DTSC is a lien holder.

Date of Government Version: 08/25/2021
Date Data Arrived at EDR: 09/03/2021
Date Made Active in Reports: 11/22/2021
Number of Days to Update: 80

Source: Department of Toxic Substances Control
Telephone: 916-323-3400
Last EDR Contact: 11/22/2021
Next Scheduled EDR Contact: 03/14/2022
Data Release Frequency: Varies

LIENS 2: CERCLA Lien Information

A Federal CERCLA ('Superfund') lien can exist by operation of law at any site or property at which EPA has spent Superfund monies. These monies are spent to investigate and address releases and threatened releases of contamination. CERCLIS provides information as to the identity of these sites and properties.

Date of Government Version: 10/20/2021
Date Data Arrived at EDR: 11/05/2021
Date Made Active in Reports: 11/29/2021
Number of Days to Update: 24

Source: Environmental Protection Agency
Telephone: 202-564-6023
Last EDR Contact: 12/01/2021
Next Scheduled EDR Contact: 01/10/2022
Data Release Frequency: Semi-Annually

DEED: Deed Restriction Listing

GOVERNMENT RECORDS SEARCHED / DATA CURRENCY TRACKING

Site Mitigation and Brownfields Reuse Program Facility Sites with Deed Restrictions & Hazardous Waste Management Program Facility Sites with Deed / Land Use Restriction. The DTSC Site Mitigation and Brownfields Reuse Program (SMBRP) list includes sites cleaned up under the program's oversight and generally does not include current or former hazardous waste facilities that required a hazardous waste facility permit. The list represents deed restrictions that are active. Some sites have multiple deed restrictions. The DTSC Hazardous Waste Management Program (HWMP) has developed a list of current or former hazardous waste facilities that have a recorded land use restriction at the local county recorder's office. The land use restrictions on this list were required by the DTSC HWMP as a result of the presence of hazardous substances that remain on site after the facility (or part of the facility) has been closed or cleaned up. The types of land use restriction include deed notice, deed restriction, or a land use restriction that binds current and future owners.

Date of Government Version: 08/30/2021	Source: DTSC and SWRCB
Date Data Arrived at EDR: 08/31/2021	Telephone: 916-323-3400
Date Made Active in Reports: 11/19/2021	Last EDR Contact: 11/30/2021
Number of Days to Update: 80	Next Scheduled EDR Contact: 03/14/2022
	Data Release Frequency: Semi-Annually

Records of Emergency Release Reports

HMIRS: Hazardous Materials Information Reporting System

Hazardous Materials Incident Report System. HMIRS contains hazardous material spill incidents reported to DOT.

Date of Government Version: 09/12/2021	Source: U.S. Department of Transportation
Date Data Arrived at EDR: 09/13/2021	Telephone: 202-366-4555
Date Made Active in Reports: 09/28/2021	Last EDR Contact: 12/16/2021
Number of Days to Update: 15	Next Scheduled EDR Contact: 04/04/2022
	Data Release Frequency: Quarterly

CHMIRS: California Hazardous Material Incident Report System

California Hazardous Material Incident Reporting System. CHMIRS contains information on reported hazardous material incidents (accidental releases or spills).

Date of Government Version: 06/30/2021	Source: Office of Emergency Services
Date Data Arrived at EDR: 07/15/2021	Telephone: 916-845-8400
Date Made Active in Reports: 10/06/2021	Last EDR Contact: 10/19/2021
Number of Days to Update: 83	Next Scheduled EDR Contact: 01/31/2022
	Data Release Frequency: Semi-Annually

LDS: Land Disposal Sites Listing (GEOTRACKER)

Land Disposal sites (Landfills) included in GeoTracker. GeoTracker is the Water Boards data management system for sites that impact, or have the potential to impact, water quality in California, with emphasis on groundwater.

Date of Government Version: 09/07/2021	Source: State Water Quality Control Board
Date Data Arrived at EDR: 09/07/2021	Telephone: 866-480-1028
Date Made Active in Reports: 11/29/2021	Last EDR Contact: 12/07/2021
Number of Days to Update: 83	Next Scheduled EDR Contact: 03/21/2022
	Data Release Frequency: Quarterly

MCS: Military Cleanup Sites Listing (GEOTRACKER)

Military sites (consisting of: Military UST sites; Military Privatized sites; and Military Cleanup sites [formerly known as DoD non UST]) included in GeoTracker. GeoTracker is the Water Boards data management system for sites that impact, or have the potential to impact, water quality in California, with emphasis on groundwater.

Date of Government Version: 09/07/2021	Source: State Water Resources Control Board
Date Data Arrived at EDR: 09/07/2021	Telephone: 866-480-1028
Date Made Active in Reports: 11/29/2021	Last EDR Contact: 12/07/2021
Number of Days to Update: 83	Next Scheduled EDR Contact: 03/21/2022
	Data Release Frequency: Quarterly

GOVERNMENT RECORDS SEARCHED / DATA CURRENCY TRACKING

SPILLS 90: SPILLS90 data from FirstSearch

Spills 90 includes those spill and release records available exclusively from FirstSearch databases. Typically, they may include chemical, oil and/or hazardous substance spills recorded after 1990. Duplicate records that are already included in EDR incident and release records are not included in Spills 90.

Date of Government Version: 06/06/2012	Source: FirstSearch
Date Data Arrived at EDR: 01/03/2013	Telephone: N/A
Date Made Active in Reports: 02/22/2013	Last EDR Contact: 01/03/2013
Number of Days to Update: 50	Next Scheduled EDR Contact: N/A
	Data Release Frequency: No Update Planned

Other Ascertainable Records

RCRA NonGen / NLR: RCRA - Non Generators / No Longer Regulated

RCRAInfo is EPA's comprehensive information system, providing access to data supporting the Resource Conservation and Recovery Act (RCRA) of 1976 and the Hazardous and Solid Waste Amendments (HSWA) of 1984. The database includes selective information on sites which generate, transport, store, treat and/or dispose of hazardous waste as defined by the Resource Conservation and Recovery Act (RCRA). Non-Generators do not presently generate hazardous waste.

Date of Government Version: 09/13/2021	Source: Environmental Protection Agency
Date Data Arrived at EDR: 09/15/2021	Telephone: (415) 495-8895
Date Made Active in Reports: 10/12/2021	Last EDR Contact: 12/17/2021
Number of Days to Update: 27	Next Scheduled EDR Contact: 04/04/2022
	Data Release Frequency: Quarterly

FUDS: Formerly Used Defense Sites

The listing includes locations of Formerly Used Defense Sites properties where the US Army Corps of Engineers is actively working or will take necessary cleanup actions.

Date of Government Version: 08/10/2021	Source: U.S. Army Corps of Engineers
Date Data Arrived at EDR: 08/17/2021	Telephone: 202-528-4285
Date Made Active in Reports: 10/22/2021	Last EDR Contact: 11/16/2021
Number of Days to Update: 66	Next Scheduled EDR Contact: 02/28/2022
	Data Release Frequency: Varies

DOD: Department of Defense Sites

This data set consists of federally owned or administered lands, administered by the Department of Defense, that have any area equal to or greater than 640 acres of the United States, Puerto Rico, and the U.S. Virgin Islands.

Date of Government Version: 12/31/2005	Source: USGS
Date Data Arrived at EDR: 11/10/2006	Telephone: 888-275-8747
Date Made Active in Reports: 01/11/2007	Last EDR Contact: 10/15/2021
Number of Days to Update: 62	Next Scheduled EDR Contact: 01/24/2022
	Data Release Frequency: Semi-Annually

FEDLAND: Federal and Indian Lands

Federally and Indian administrated lands of the United States. Lands included are administrated by: Army Corps of Engineers, Bureau of Reclamation, National Wild and Scenic River, National Wildlife Refuge, Public Domain Land, Wilderness, Wilderness Study Area, Wildlife Management Area, Bureau of Indian Affairs, Bureau of Land Management, Department of Justice, Forest Service, Fish and Wildlife Service, National Park Service.

Date of Government Version: 04/02/2018	Source: U.S. Geological Survey
Date Data Arrived at EDR: 04/11/2018	Telephone: 888-275-8747
Date Made Active in Reports: 11/06/2019	Last EDR Contact: 10/05/2021
Number of Days to Update: 574	Next Scheduled EDR Contact: 01/17/2022
	Data Release Frequency: N/A

SCRD DRYCLEANERS: State Coalition for Remediation of Drycleaners Listing

The State Coalition for Remediation of Drycleaners was established in 1998, with support from the U.S. EPA Office of Superfund Remediation and Technology Innovation. It is comprised of representatives of states with established drycleaner remediation programs. Currently the member states are Alabama, Connecticut, Florida, Illinois, Kansas, Minnesota, Missouri, North Carolina, Oregon, South Carolina, Tennessee, Texas, and Wisconsin.

GOVERNMENT RECORDS SEARCHED / DATA CURRENCY TRACKING

Date of Government Version: 01/01/2017
Date Data Arrived at EDR: 02/03/2017
Date Made Active in Reports: 04/07/2017
Number of Days to Update: 63

Source: Environmental Protection Agency
Telephone: 615-532-8599
Last EDR Contact: 11/08/2021
Next Scheduled EDR Contact: 02/21/2022
Data Release Frequency: Varies

US FIN ASSUR: Financial Assurance Information

All owners and operators of facilities that treat, store, or dispose of hazardous waste are required to provide proof that they will have sufficient funds to pay for the clean up, closure, and post-closure care of their facilities.

Date of Government Version: 09/13/2021
Date Data Arrived at EDR: 09/15/2021
Date Made Active in Reports: 09/28/2021
Number of Days to Update: 13

Source: Environmental Protection Agency
Telephone: 202-566-1917
Last EDR Contact: 12/17/2021
Next Scheduled EDR Contact: 04/04/2022
Data Release Frequency: Quarterly

EPA WATCH LIST: EPA WATCH LIST

EPA maintains a "Watch List" to facilitate dialogue between EPA, state and local environmental agencies on enforcement matters relating to facilities with alleged violations identified as either significant or high priority. Being on the Watch List does not mean that the facility has actually violated the law only that an investigation by EPA or a state or local environmental agency has led those organizations to allege that an unproven violation has in fact occurred. Being on the Watch List does not represent a higher level of concern regarding the alleged violations that were detected, but instead indicates cases requiring additional dialogue between EPA, state and local agencies - primarily because of the length of time the alleged violation has gone unaddressed or unresolved.

Date of Government Version: 08/30/2013
Date Data Arrived at EDR: 03/21/2014
Date Made Active in Reports: 06/17/2014
Number of Days to Update: 88

Source: Environmental Protection Agency
Telephone: 617-520-3000
Last EDR Contact: 11/01/2021
Next Scheduled EDR Contact: 02/14/2022
Data Release Frequency: Quarterly

2020 COR ACTION: 2020 Corrective Action Program List

The EPA has set ambitious goals for the RCRA Corrective Action program by creating the 2020 Corrective Action Universe. This RCRA cleanup baseline includes facilities expected to need corrective action. The 2020 universe contains a wide variety of sites. Some properties are heavily contaminated while others were contaminated but have since been cleaned up. Still others have not been fully investigated yet, and may require little or no remediation. Inclusion in the 2020 Universe does not necessarily imply failure on the part of a facility to meet its RCRA obligations.

Date of Government Version: 09/30/2017
Date Data Arrived at EDR: 05/08/2018
Date Made Active in Reports: 07/20/2018
Number of Days to Update: 73

Source: Environmental Protection Agency
Telephone: 703-308-4044
Last EDR Contact: 11/05/2021
Next Scheduled EDR Contact: 02/14/2022
Data Release Frequency: Varies

TSCA: Toxic Substances Control Act

Toxic Substances Control Act. TSCA identifies manufacturers and importers of chemical substances included on the TSCA Chemical Substance Inventory list. It includes data on the production volume of these substances by plant site.

Date of Government Version: 12/31/2016
Date Data Arrived at EDR: 06/17/2020
Date Made Active in Reports: 09/10/2020
Number of Days to Update: 85

Source: EPA
Telephone: 202-260-5521
Last EDR Contact: 12/17/2021
Next Scheduled EDR Contact: 03/28/2022
Data Release Frequency: Every 4 Years

TRIS: Toxic Chemical Release Inventory System

Toxic Release Inventory System. TRIS identifies facilities which release toxic chemicals to the air, water and land in reportable quantities under SARA Title III Section 313.

GOVERNMENT RECORDS SEARCHED / DATA CURRENCY TRACKING

Date of Government Version: 12/31/2018
Date Data Arrived at EDR: 08/14/2020
Date Made Active in Reports: 11/04/2020
Number of Days to Update: 82

Source: EPA
Telephone: 202-566-0250
Last EDR Contact: 11/16/2021
Next Scheduled EDR Contact: 02/28/2022
Data Release Frequency: Annually

SSTS: Section 7 Tracking Systems

Section 7 of the Federal Insecticide, Fungicide and Rodenticide Act, as amended (92 Stat. 829) requires all registered pesticide-producing establishments to submit a report to the Environmental Protection Agency by March 1st each year. Each establishment must report the types and amounts of pesticides, active ingredients and devices being produced, and those having been produced and sold or distributed in the past year.

Date of Government Version: 07/19/2021
Date Data Arrived at EDR: 07/19/2021
Date Made Active in Reports: 10/12/2021
Number of Days to Update: 85

Source: EPA
Telephone: 202-564-4203
Last EDR Contact: 10/20/2021
Next Scheduled EDR Contact: 01/31/2022
Data Release Frequency: Annually

ROD: Records Of Decision

Record of Decision. ROD documents mandate a permanent remedy at an NPL (Superfund) site containing technical and health information to aid in the cleanup.

Date of Government Version: 10/20/2021
Date Data Arrived at EDR: 11/05/2021
Date Made Active in Reports: 11/29/2021
Number of Days to Update: 24

Source: EPA
Telephone: 703-416-0223
Last EDR Contact: 12/01/2021
Next Scheduled EDR Contact: 03/14/2022
Data Release Frequency: Annually

RMP: Risk Management Plans

When Congress passed the Clean Air Act Amendments of 1990, it required EPA to publish regulations and guidance for chemical accident prevention at facilities using extremely hazardous substances. The Risk Management Program Rule (RMP Rule) was written to implement Section 112(r) of these amendments. The rule, which built upon existing industry codes and standards, requires companies of all sizes that use certain flammable and toxic substances to develop a Risk Management Program, which includes a(n): Hazard assessment that details the potential effects of an accidental release, an accident history of the last five years, and an evaluation of worst-case and alternative accidental releases; Prevention program that includes safety precautions and maintenance, monitoring, and employee training measures; and Emergency response program that spells out emergency health care, employee training measures and procedures for informing the public and response agencies (e.g the fire department) should an accident occur.

Date of Government Version: 10/20/2021
Date Data Arrived at EDR: 11/05/2021
Date Made Active in Reports: 11/12/2021
Number of Days to Update: 7

Source: Environmental Protection Agency
Telephone: 202-564-8600
Last EDR Contact: 10/18/2021
Next Scheduled EDR Contact: 01/31/2022
Data Release Frequency: Varies

RAATS: RCRA Administrative Action Tracking System

RCRA Administration Action Tracking System. RAATS contains records based on enforcement actions issued under RCRA pertaining to major violators and includes administrative and civil actions brought by the EPA. For administration actions after September 30, 1995, data entry in the RAATS database was discontinued. EPA will retain a copy of the database for historical records. It was necessary to terminate RAATS because a decrease in agency resources made it impossible to continue to update the information contained in the database.

Date of Government Version: 04/17/1995
Date Data Arrived at EDR: 07/03/1995
Date Made Active in Reports: 08/07/1995
Number of Days to Update: 35

Source: EPA
Telephone: 202-564-4104
Last EDR Contact: 06/02/2008
Next Scheduled EDR Contact: 09/01/2008
Data Release Frequency: No Update Planned

GOVERNMENT RECORDS SEARCHED / DATA CURRENCY TRACKING

PRP: Potentially Responsible Parties

A listing of verified Potentially Responsible Parties

Date of Government Version: 10/20/2021	Source: EPA
Date Data Arrived at EDR: 11/05/2021	Telephone: 202-564-6023
Date Made Active in Reports: 12/15/2021	Last EDR Contact: 12/01/2021
Number of Days to Update: 40	Next Scheduled EDR Contact: 02/14/2022
	Data Release Frequency: Quarterly

PADS: PCB Activity Database System

PCB Activity Database. PADS Identifies generators, transporters, commercial storers and/or brokers and disposers of PCB's who are required to notify the EPA of such activities.

Date of Government Version: 11/19/2020	Source: EPA
Date Data Arrived at EDR: 01/08/2021	Telephone: 202-566-0500
Date Made Active in Reports: 03/22/2021	Last EDR Contact: 10/08/2021
Number of Days to Update: 73	Next Scheduled EDR Contact: 01/17/2022
	Data Release Frequency: Annually

ICIS: Integrated Compliance Information System

The Integrated Compliance Information System (ICIS) supports the information needs of the national enforcement and compliance program as well as the unique needs of the National Pollutant Discharge Elimination System (NPDES) program.

Date of Government Version: 11/18/2016	Source: Environmental Protection Agency
Date Data Arrived at EDR: 11/23/2016	Telephone: 202-564-2501
Date Made Active in Reports: 02/10/2017	Last EDR Contact: 09/30/2021
Number of Days to Update: 79	Next Scheduled EDR Contact: 01/17/2022
	Data Release Frequency: Quarterly

FTTS: FIFRA/ TSCA Tracking System - FIFRA (Federal Insecticide, Fungicide, & Rodenticide Act)/TSCA (Toxic Substances Control Act)

FTTS tracks administrative cases and pesticide enforcement actions and compliance activities related to FIFRA, TSCA and EPCRA (Emergency Planning and Community Right-to-Know Act). To maintain currency, EDR contacts the Agency on a quarterly basis.

Date of Government Version: 04/09/2009	Source: EPA/Office of Prevention, Pesticides and Toxic Substances
Date Data Arrived at EDR: 04/16/2009	Telephone: 202-566-1667
Date Made Active in Reports: 05/11/2009	Last EDR Contact: 08/18/2017
Number of Days to Update: 25	Next Scheduled EDR Contact: 12/04/2017
	Data Release Frequency: No Update Planned

FTTS INSP: FIFRA/ TSCA Tracking System - FIFRA (Federal Insecticide, Fungicide, & Rodenticide Act)/TSCA (Toxic Substances Control Act)

A listing of FIFRA/TSCA Tracking System (FTTS) inspections and enforcements.

Date of Government Version: 04/09/2009	Source: EPA
Date Data Arrived at EDR: 04/16/2009	Telephone: 202-566-1667
Date Made Active in Reports: 05/11/2009	Last EDR Contact: 08/18/2017
Number of Days to Update: 25	Next Scheduled EDR Contact: 12/04/2017
	Data Release Frequency: No Update Planned

MLTS: Material Licensing Tracking System

MLTS is maintained by the Nuclear Regulatory Commission and contains a list of approximately 8,100 sites which possess or use radioactive materials and which are subject to NRC licensing requirements. To maintain currency, EDR contacts the Agency on a quarterly basis.

Date of Government Version: 07/29/2021	Source: Nuclear Regulatory Commission
Date Data Arrived at EDR: 08/24/2021	Telephone: 301-415-7169
Date Made Active in Reports: 11/19/2021	Last EDR Contact: 10/18/2021
Number of Days to Update: 87	Next Scheduled EDR Contact: 01/31/2022
	Data Release Frequency: Quarterly

GOVERNMENT RECORDS SEARCHED / DATA CURRENCY TRACKING

COAL ASH DOE: Steam-Electric Plant Operation Data

A listing of power plants that store ash in surface ponds.

Date of Government Version: 12/31/2019	Source: Department of Energy
Date Data Arrived at EDR: 12/01/2020	Telephone: 202-586-8719
Date Made Active in Reports: 02/09/2021	Last EDR Contact: 11/30/2021
Number of Days to Update: 70	Next Scheduled EDR Contact: 03/14/2022
	Data Release Frequency: Varies

COAL ASH EPA: Coal Combustion Residues Surface Impoundments List

A listing of coal combustion residues surface impoundments with high hazard potential ratings.

Date of Government Version: 01/12/2017	Source: Environmental Protection Agency
Date Data Arrived at EDR: 03/05/2019	Telephone: N/A
Date Made Active in Reports: 11/11/2019	Last EDR Contact: 12/02/2021
Number of Days to Update: 251	Next Scheduled EDR Contact: 03/14/2022
	Data Release Frequency: Varies

PCB TRANSFORMER: PCB Transformer Registration Database

The database of PCB transformer registrations that includes all PCB registration submittals.

Date of Government Version: 09/13/2019	Source: Environmental Protection Agency
Date Data Arrived at EDR: 11/06/2019	Telephone: 202-566-0517
Date Made Active in Reports: 02/10/2020	Last EDR Contact: 11/05/2021
Number of Days to Update: 96	Next Scheduled EDR Contact: 02/14/2022
	Data Release Frequency: Varies

RADINFO: Radiation Information Database

The Radiation Information Database (RADINFO) contains information about facilities that are regulated by U.S. Environmental Protection Agency (EPA) regulations for radiation and radioactivity.

Date of Government Version: 07/01/2019	Source: Environmental Protection Agency
Date Data Arrived at EDR: 07/01/2019	Telephone: 202-343-9775
Date Made Active in Reports: 09/23/2019	Last EDR Contact: 09/27/2021
Number of Days to Update: 84	Next Scheduled EDR Contact: 01/10/2022
	Data Release Frequency: Quarterly

HIST FTTS: FIFRA/TSCA Tracking System Administrative Case Listing

A complete administrative case listing from the FIFRA/TSCA Tracking System (FTTS) for all ten EPA regions. The information was obtained from the National Compliance Database (NCDB). NCDB supports the implementation of FIFRA (Federal Insecticide, Fungicide, and Rodenticide Act) and TSCA (Toxic Substances Control Act). Some EPA regions are now closing out records. Because of that, and the fact that some EPA regions are not providing EPA Headquarters with updated records, it was decided to create a HIST FTTS database. It included records that may not be included in the newer FTTS database updates. This database is no longer updated.

Date of Government Version: 10/19/2006	Source: Environmental Protection Agency
Date Data Arrived at EDR: 03/01/2007	Telephone: 202-564-2501
Date Made Active in Reports: 04/10/2007	Last EDR Contact: 12/17/2007
Number of Days to Update: 40	Next Scheduled EDR Contact: 03/17/2008
	Data Release Frequency: No Update Planned

HIST FTTS INSP: FIFRA/TSCA Tracking System Inspection & Enforcement Case Listing

A complete inspection and enforcement case listing from the FIFRA/TSCA Tracking System (FTTS) for all ten EPA regions. The information was obtained from the National Compliance Database (NCDB). NCDB supports the implementation of FIFRA (Federal Insecticide, Fungicide, and Rodenticide Act) and TSCA (Toxic Substances Control Act). Some EPA regions are now closing out records. Because of that, and the fact that some EPA regions are not providing EPA Headquarters with updated records, it was decided to create a HIST FTTS database. It included records that may not be included in the newer FTTS database updates. This database is no longer updated.

GOVERNMENT RECORDS SEARCHED / DATA CURRENCY TRACKING

Date of Government Version: 10/19/2006
Date Data Arrived at EDR: 03/01/2007
Date Made Active in Reports: 04/10/2007
Number of Days to Update: 40

Source: Environmental Protection Agency
Telephone: 202-564-2501
Last EDR Contact: 12/17/2008
Next Scheduled EDR Contact: 03/17/2008
Data Release Frequency: No Update Planned

DOT OPS: Incident and Accident Data

Department of Transportation, Office of Pipeline Safety Incident and Accident data.

Date of Government Version: 01/02/2020
Date Data Arrived at EDR: 01/28/2020
Date Made Active in Reports: 04/17/2020
Number of Days to Update: 80

Source: Department of Transportation, Office of Pipeline Safety
Telephone: 202-366-4595
Last EDR Contact: 10/26/2021
Next Scheduled EDR Contact: 02/07/2022
Data Release Frequency: Quarterly

CONSENT: Superfund (CERCLA) Consent Decrees

Major legal settlements that establish responsibility and standards for cleanup at NPL (Superfund) sites. Released periodically by United States District Courts after settlement by parties to litigation matters.

Date of Government Version: 06/30/2021
Date Data Arrived at EDR: 07/14/2021
Date Made Active in Reports: 07/16/2021
Number of Days to Update: 2

Source: Department of Justice, Consent Decree Library
Telephone: Varies
Last EDR Contact: 09/30/2021
Next Scheduled EDR Contact: 01/17/2022
Data Release Frequency: Varies

BRS: Biennial Reporting System

The Biennial Reporting System is a national system administered by the EPA that collects data on the generation and management of hazardous waste. BRS captures detailed data from two groups: Large Quantity Generators (LQG) and Treatment, Storage, and Disposal Facilities.

Date of Government Version: 12/31/2019
Date Data Arrived at EDR: 09/15/2021
Date Made Active in Reports: 12/14/2021
Number of Days to Update: 90

Source: EPA/NTIS
Telephone: 800-424-9346
Last EDR Contact: 12/17/2021
Next Scheduled EDR Contact: 04/04/2022
Data Release Frequency: Biennially

INDIAN RESERV: Indian Reservations

This map layer portrays Indian administered lands of the United States that have any area equal to or greater than 640 acres.

Date of Government Version: 12/31/2014
Date Data Arrived at EDR: 07/14/2015
Date Made Active in Reports: 01/10/2017
Number of Days to Update: 546

Source: USGS
Telephone: 202-208-3710
Last EDR Contact: 10/05/2021
Next Scheduled EDR Contact: 01/17/2022
Data Release Frequency: Semi-Annually

FUSRAP: Formerly Utilized Sites Remedial Action Program

DOE established the Formerly Utilized Sites Remedial Action Program (FUSRAP) in 1974 to remediate sites where radioactive contamination remained from Manhattan Project and early U.S. Atomic Energy Commission (AEC) operations.

Date of Government Version: 07/26/2021
Date Data Arrived at EDR: 07/27/2021
Date Made Active in Reports: 10/22/2021
Number of Days to Update: 87

Source: Department of Energy
Telephone: 202-586-3559
Last EDR Contact: 11/01/2021
Next Scheduled EDR Contact: 02/14/2022
Data Release Frequency: Varies

UMTRA: Uranium Mill Tailings Sites

Uranium ore was mined by private companies for federal government use in national defense programs. When the mills shut down, large piles of the sand-like material (mill tailings) remain after uranium has been extracted from the ore. Levels of human exposure to radioactive materials from the piles are low; however, in some cases tailings were used as construction materials before the potential health hazards of the tailings were recognized.

GOVERNMENT RECORDS SEARCHED / DATA CURRENCY TRACKING

Date of Government Version: 08/30/2019
Date Data Arrived at EDR: 11/15/2019
Date Made Active in Reports: 01/28/2020
Number of Days to Update: 74

Source: Department of Energy
Telephone: 505-845-0011
Last EDR Contact: 12/09/2021
Next Scheduled EDR Contact: 02/28/2022
Data Release Frequency: Varies

LEAD SMELTER 1: Lead Smelter Sites

A listing of former lead smelter site locations.

Date of Government Version: 10/20/2021
Date Data Arrived at EDR: 11/05/2021
Date Made Active in Reports: 11/29/2021
Number of Days to Update: 24

Source: Environmental Protection Agency
Telephone: 703-603-8787
Last EDR Contact: 11/30/2021
Next Scheduled EDR Contact: 01/10/2022
Data Release Frequency: Varies

LEAD SMELTER 2: Lead Smelter Sites

A list of several hundred sites in the U.S. where secondary lead smelting was done from 1931 and 1964. These sites may pose a threat to public health through ingestion or inhalation of contaminated soil or dust

Date of Government Version: 04/05/2001
Date Data Arrived at EDR: 10/27/2010
Date Made Active in Reports: 12/02/2010
Number of Days to Update: 36

Source: American Journal of Public Health
Telephone: 703-305-6451
Last EDR Contact: 12/02/2009
Next Scheduled EDR Contact: N/A
Data Release Frequency: No Update Planned

US AIRS (AFS): Aerometric Information Retrieval System Facility Subsystem (AFS)

The database is a sub-system of Aerometric Information Retrieval System (AIRS). AFS contains compliance data on air pollution point sources regulated by the U.S. EPA and/or state and local air regulatory agencies. This information comes from source reports by various stationary sources of air pollution, such as electric power plants, steel mills, factories, and universities, and provides information about the air pollutants they produce. Action, air program, air program pollutant, and general level plant data. It is used to track emissions and compliance data from industrial plants.

Date of Government Version: 10/12/2016
Date Data Arrived at EDR: 10/26/2016
Date Made Active in Reports: 02/03/2017
Number of Days to Update: 100

Source: EPA
Telephone: 202-564-2496
Last EDR Contact: 09/26/2017
Next Scheduled EDR Contact: 01/08/2018
Data Release Frequency: Annually

US AIRS MINOR: Air Facility System Data

A listing of minor source facilities.

Date of Government Version: 10/12/2016
Date Data Arrived at EDR: 10/26/2016
Date Made Active in Reports: 02/03/2017
Number of Days to Update: 100

Source: EPA
Telephone: 202-564-2496
Last EDR Contact: 09/26/2017
Next Scheduled EDR Contact: 01/08/2018
Data Release Frequency: Annually

MINES VIOLATIONS: MSHA Violation Assessment Data

Mines violation and assessment information. Department of Labor, Mine Safety & Health Administration.

Date of Government Version: 06/30/2021
Date Data Arrived at EDR: 07/01/2021
Date Made Active in Reports: 09/28/2021
Number of Days to Update: 89

Source: DOL, Mine Safety & Health Administration
Telephone: 202-693-9424
Last EDR Contact: 12/09/2021
Next Scheduled EDR Contact: 03/14/2022
Data Release Frequency: Quarterly

US MINES: Mines Master Index File

Contains all mine identification numbers issued for mines active or opened since 1971. The data also includes violation information.

GOVERNMENT RECORDS SEARCHED / DATA CURRENCY TRACKING

Date of Government Version: 08/09/2021
Date Data Arrived at EDR: 08/24/2021
Date Made Active in Reports: 11/19/2021
Number of Days to Update: 87

Source: Department of Labor, Mine Safety and Health Administration
Telephone: 303-231-5959
Last EDR Contact: 11/22/2021
Next Scheduled EDR Contact: 03/07/2022
Data Release Frequency: Semi-Annually

US MINES 2: Ferrous and Nonferrous Metal Mines Database Listing

This map layer includes ferrous (ferrous metal mines are facilities that extract ferrous metals, such as iron ore or molybdenum) and nonferrous (Nonferrous metal mines are facilities that extract nonferrous metals, such as gold, silver, copper, zinc, and lead) metal mines in the United States.

Date of Government Version: 05/06/2020
Date Data Arrived at EDR: 05/27/2020
Date Made Active in Reports: 08/13/2020
Number of Days to Update: 78

Source: USGS
Telephone: 703-648-7709
Last EDR Contact: 11/22/2021
Next Scheduled EDR Contact: 03/07/2022
Data Release Frequency: Varies

US MINES 3: Active Mines & Mineral Plants Database Listing

Active Mines and Mineral Processing Plant operations for commodities monitored by the Minerals Information Team of the USGS.

Date of Government Version: 04/14/2011
Date Data Arrived at EDR: 06/08/2011
Date Made Active in Reports: 09/13/2011
Number of Days to Update: 97

Source: USGS
Telephone: 703-648-7709
Last EDR Contact: 11/22/2021
Next Scheduled EDR Contact: 03/07/2022
Data Release Frequency: Varies

ABANDONED MINES: Abandoned Mines

An inventory of land and water impacted by past mining (primarily coal mining) is maintained by OSMRE to provide information needed to implement the Surface Mining Control and Reclamation Act of 1977 (SMCRA). The inventory contains information on the location, type, and extent of AML impacts, as well as, information on the cost associated with the reclamation of those problems. The inventory is based upon field surveys by State, Tribal, and OSMRE program officials. It is dynamic to the extent that it is modified as new problems are identified and existing problems are reclaimed.

Date of Government Version: 09/14/2021
Date Data Arrived at EDR: 09/15/2021
Date Made Active in Reports: 12/15/2021
Number of Days to Update: 91

Source: Department of Interior
Telephone: 202-208-2609
Last EDR Contact: 12/14/2021
Next Scheduled EDR Contact: 03/21/2022
Data Release Frequency: Quarterly

FINDS: Facility Index System/Facility Registry System

Facility Index System. FINDS contains both facility information and 'pointers' to other sources that contain more detail. EDR includes the following FINDS databases in this report: PCS (Permit Compliance System), AIRS (Aerometric Information Retrieval System), DOCKET (Enforcement Docket used to manage and track information on civil judicial enforcement cases for all environmental statutes), FURS (Federal Underground Injection Control), C-DOCKET (Criminal Docket System used to track criminal enforcement actions for all environmental statutes), FFIS (Federal Facilities Information System), STATE (State Environmental Laws and Statutes), and PADS (PCB Activity Data System).

Date of Government Version: 05/05/2021
Date Data Arrived at EDR: 05/18/2021
Date Made Active in Reports: 08/17/2021
Number of Days to Update: 91

Source: EPA
Telephone: (415) 947-8000
Last EDR Contact: 11/22/2021
Next Scheduled EDR Contact: 03/14/2022
Data Release Frequency: Quarterly

UXO: Unexploded Ordnance Sites

A listing of unexploded ordnance site locations

Date of Government Version: 12/31/2018
Date Data Arrived at EDR: 07/02/2020
Date Made Active in Reports: 09/17/2020
Number of Days to Update: 77

Source: Department of Defense
Telephone: 703-704-1564
Last EDR Contact: 10/07/2021
Next Scheduled EDR Contact: 01/24/2022
Data Release Frequency: Varies

GOVERNMENT RECORDS SEARCHED / DATA CURRENCY TRACKING

ECHO: Enforcement & Compliance History Information

ECHO provides integrated compliance and enforcement information for about 800,000 regulated facilities nationwide.

Date of Government Version: 06/26/2021	Source: Environmental Protection Agency
Date Data Arrived at EDR: 07/01/2021	Telephone: 202-564-2280
Date Made Active in Reports: 09/28/2021	Last EDR Contact: 10/05/2021
Number of Days to Update: 89	Next Scheduled EDR Contact: 01/17/2022
	Data Release Frequency: Quarterly

DOCKET HWC: Hazardous Waste Compliance Docket Listing

A complete list of the Federal Agency Hazardous Waste Compliance Docket Facilities.

Date of Government Version: 05/06/2021	Source: Environmental Protection Agency
Date Data Arrived at EDR: 05/21/2021	Telephone: 202-564-0527
Date Made Active in Reports: 08/11/2021	Last EDR Contact: 11/23/2021
Number of Days to Update: 82	Next Scheduled EDR Contact: 03/07/2022
	Data Release Frequency: Varies

FUELS PROGRAM: EPA Fuels Program Registered Listing

This listing includes facilities that are registered under the Part 80 (Code of Federal Regulations) EPA Fuels Programs. All companies now are required to submit new and updated registrations.

Date of Government Version: 08/13/2021	Source: EPA
Date Data Arrived at EDR: 08/13/2021	Telephone: 800-385-6164
Date Made Active in Reports: 10/22/2021	Last EDR Contact: 11/15/2021
Number of Days to Update: 70	Next Scheduled EDR Contact: 02/28/2022
	Data Release Frequency: Quarterly

CA BOND EXP. PLAN: Bond Expenditure Plan

Department of Health Services developed a site-specific expenditure plan as the basis for an appropriation of Hazardous Substance Cleanup Bond Act funds. It is not updated.

Date of Government Version: 01/01/1989	Source: Department of Health Services
Date Data Arrived at EDR: 07/27/1994	Telephone: 916-255-2118
Date Made Active in Reports: 08/02/1994	Last EDR Contact: 05/31/1994
Number of Days to Update: 6	Next Scheduled EDR Contact: N/A
	Data Release Frequency: No Update Planned

CORTESE: "Cortese" Hazardous Waste & Substances Sites List

The sites for the list are designated by the State Water Resource Control Board (LUST), the Integrated Waste Board (SWF/LS), and the Department of Toxic Substances Control (Cal-Sites).

Date of Government Version: 09/20/2021	Source: CAL EPA/Office of Emergency Information
Date Data Arrived at EDR: 09/21/2021	Telephone: 916-323-3400
Date Made Active in Reports: 12/08/2021	Last EDR Contact: 12/16/2021
Number of Days to Update: 78	Next Scheduled EDR Contact: 04/04/2022
	Data Release Frequency: Quarterly

CUPA LIVERMORE-PLEASANTON: CUPA Facility Listing

list of facilities associated with the various CUPA programs in Livermore-Pleasanton

Date of Government Version: 05/01/2019	Source: Livermore-Pleasanton Fire Department
Date Data Arrived at EDR: 05/14/2019	Telephone: 925-454-2361
Date Made Active in Reports: 07/17/2019	Last EDR Contact: 11/19/2021
Number of Days to Update: 64	Next Scheduled EDR Contact: 02/21/2022
	Data Release Frequency: Varies

DRYCLEANERS: Cleaner Facilities

A list of drycleaner related facilities that have EPA ID numbers. These are facilities with certain SIC codes: power laundries, family and commercial; garment pressing and cleaner's agents; linen supply; coin-operated laundries and cleaning; drycleaning plants, except rugs; carpet and upholster cleaning; industrial launderers; laundry and garment services.

GOVERNMENT RECORDS SEARCHED / DATA CURRENCY TRACKING

Date of Government Version: 08/27/2021
Date Data Arrived at EDR: 09/01/2021
Date Made Active in Reports: 11/19/2021
Number of Days to Update: 79

Source: Department of Toxic Substance Control
Telephone: 916-327-4498
Last EDR Contact: 12/08/2021
Next Scheduled EDR Contact: 03/14/2022
Data Release Frequency: Annually

DRYCLEAN SOUTH COAST: South Coast Air Quality Management District Drycleaner Listing
A listing of dry cleaners in the South Coast Air Quality Management District

Date of Government Version: 08/18/2021
Date Data Arrived at EDR: 08/23/2021
Date Made Active in Reports: 11/12/2021
Number of Days to Update: 81

Source: South Coast Air Quality Management District
Telephone: 909-396-3211
Last EDR Contact: 11/16/2021
Next Scheduled EDR Contact: 03/07/2022
Data Release Frequency: Varies

DRYCLEAN AVAQMD: Antelope Valley Air Quality Management District Drycleaner Listing
A listing of dry cleaners in the Antelope Valley Air Quality Management District.

Date of Government Version: 08/24/2021
Date Data Arrived at EDR: 08/25/2021
Date Made Active in Reports: 11/17/2021
Number of Days to Update: 84

Source: Antelope Valley Air Quality Management District
Telephone: 661-723-8070
Last EDR Contact: 11/23/2021
Next Scheduled EDR Contact: 03/14/2022
Data Release Frequency: Varies

EMI: Emissions Inventory Data

Toxics and criteria pollutant emissions data collected by the ARB and local air pollution agencies.

Date of Government Version: 12/31/2019
Date Data Arrived at EDR: 06/10/2021
Date Made Active in Reports: 08/27/2021
Number of Days to Update: 78

Source: California Air Resources Board
Telephone: 916-322-2990
Last EDR Contact: 12/17/2021
Next Scheduled EDR Contact: 03/28/2022
Data Release Frequency: Varies

ENF: Enforcement Action Listing

A listing of Water Board Enforcement Actions. Formal is everything except Oral/Verbal Communication, Notice of Violation, Expedited Payment Letter, and Staff Enforcement Letter.

Date of Government Version: 04/16/2021
Date Data Arrived at EDR: 04/20/2021
Date Made Active in Reports: 07/07/2021
Number of Days to Update: 78

Source: State Water Resources Control Board
Telephone: 916-445-9379
Last EDR Contact: 11/04/2021
Next Scheduled EDR Contact: 01/31/2022
Data Release Frequency: Varies

Financial Assurance 1: Financial Assurance Information Listing

Financial Assurance information

Date of Government Version: 04/14/2021
Date Data Arrived at EDR: 04/15/2021
Date Made Active in Reports: 07/06/2021
Number of Days to Update: 82

Source: Department of Toxic Substances Control
Telephone: 916-255-3628
Last EDR Contact: 10/05/2021
Next Scheduled EDR Contact: 01/31/2022
Data Release Frequency: Varies

Financial Assurance 2: Financial Assurance Information Listing

A listing of financial assurance information for solid waste facilities. Financial assurance is intended to ensure that resources are available to pay for the cost of closure, post-closure care, and corrective measures if the owner or operator of a regulated facility is unable or unwilling to pay.

Date of Government Version: 08/13/2021
Date Data Arrived at EDR: 08/13/2021
Date Made Active in Reports: 11/05/2021
Number of Days to Update: 84

Source: California Integrated Waste Management Board
Telephone: 916-341-6066
Last EDR Contact: 11/16/2021
Next Scheduled EDR Contact: 02/21/2022
Data Release Frequency: Varies

GOVERNMENT RECORDS SEARCHED / DATA CURRENCY TRACKING

HAZNET: Facility and Manifest Data

Facility and Manifest Data. The data is extracted from the copies of hazardous waste manifests received each year by the DTSC. The annual volume of manifests is typically 700,000 - 1,000,000 annually, representing approximately 350,000 - 500,000 shipments. Data are from the manifests submitted without correction, and therefore many contain some invalid values for data elements such as generator ID, TSD ID, waste category, and disposal method. This database begins with calendar year 1993.

Date of Government Version: 12/31/2019
Date Data Arrived at EDR: 04/15/2020
Date Made Active in Reports: 07/02/2020
Number of Days to Update: 78

Source: California Environmental Protection Agency
Telephone: 916-255-1136
Last EDR Contact: 10/08/2021
Next Scheduled EDR Contact: 01/17/2022
Data Release Frequency: Annually

ICE: ICE

Contains data pertaining to the Permitted Facilities with Inspections / Enforcements sites tracked in Envirostor.

Date of Government Version: 08/13/2021
Date Data Arrived at EDR: 08/13/2021
Date Made Active in Reports: 11/08/2021
Number of Days to Update: 87

Source: Department of Toxic Substances Control
Telephone: 877-786-9427
Last EDR Contact: 11/15/2021
Next Scheduled EDR Contact: 02/28/2022
Data Release Frequency: Quarterly

HIST CORTESE: Hazardous Waste & Substance Site List

The sites for the list are designated by the State Water Resource Control Board [LUST], the Integrated Waste Board [SWF/LS], and the Department of Toxic Substances Control [CALSTITES]. This listing is no longer updated by the state agency.

Date of Government Version: 04/01/2001
Date Data Arrived at EDR: 01/22/2009
Date Made Active in Reports: 04/08/2009
Number of Days to Update: 76

Source: Department of Toxic Substances Control
Telephone: 916-323-3400
Last EDR Contact: 01/22/2009
Next Scheduled EDR Contact: N/A
Data Release Frequency: No Update Planned

HWP: EnviroStor Permitted Facilities Listing

Detailed information on permitted hazardous waste facilities and corrective action ("cleanups") tracked in EnviroStor.

Date of Government Version: 08/13/2021
Date Data Arrived at EDR: 08/13/2021
Date Made Active in Reports: 11/08/2021
Number of Days to Update: 87

Source: Department of Toxic Substances Control
Telephone: 916-323-3400
Last EDR Contact: 11/15/2021
Next Scheduled EDR Contact: 02/28/2022
Data Release Frequency: Quarterly

HWT: Registered Hazardous Waste Transporter Database

A listing of hazardous waste transporters. In California, unless specifically exempted, it is unlawful for any person to transport hazardous wastes unless the person holds a valid registration issued by DTSC. A hazardous waste transporter registration is valid for one year and is assigned a unique registration number.

Date of Government Version: 07/01/2021
Date Data Arrived at EDR: 07/01/2021
Date Made Active in Reports: 09/24/2021
Number of Days to Update: 85

Source: Department of Toxic Substances Control
Telephone: 916-440-7145
Last EDR Contact: 10/05/2021
Next Scheduled EDR Contact: 01/17/2022
Data Release Frequency: Quarterly

MINES: Mines Site Location Listing

A listing of mine site locations from the Office of Mine Reclamation.

Date of Government Version: 09/07/2021
Date Data Arrived at EDR: 09/07/2021
Date Made Active in Reports: 11/29/2021
Number of Days to Update: 83

Source: Department of Conservation
Telephone: 916-322-1080
Last EDR Contact: 12/07/2021
Next Scheduled EDR Contact: 03/21/2022
Data Release Frequency: Quarterly

GOVERNMENT RECORDS SEARCHED / DATA CURRENCY TRACKING

MWMP: Medical Waste Management Program Listing

The Medical Waste Management Program (MWMP) ensures the proper handling and disposal of medical waste by permitting and inspecting medical waste Offsite Treatment Facilities (PDF) and Transfer Stations (PDF) throughout the state. MWMP also oversees all Medical Waste Transporters.

Date of Government Version: 08/05/2021	Source: Department of Public Health
Date Data Arrived at EDR: 08/31/2021	Telephone: 916-558-1784
Date Made Active in Reports: 11/19/2021	Last EDR Contact: 11/30/2021
Number of Days to Update: 80	Next Scheduled EDR Contact: 03/14/2022
	Data Release Frequency: Varies

NPDES: NPDES Permits Listing

A listing of NPDES permits, including stormwater.

Date of Government Version: 05/10/2021	Source: State Water Resources Control Board
Date Data Arrived at EDR: 05/11/2021	Telephone: 916-445-9379
Date Made Active in Reports: 07/27/2021	Last EDR Contact: 11/09/2021
Number of Days to Update: 77	Next Scheduled EDR Contact: 02/21/2022
	Data Release Frequency: Quarterly

PEST LIC: Pesticide Regulation Licenses Listing

A listing of licenses and certificates issued by the Department of Pesticide Regulation. The DPR issues licenses and/or certificates to: Persons and businesses that apply or sell pesticides; Pest control dealers and brokers; Persons who advise on agricultural pesticide applications.

Date of Government Version: 08/30/2021	Source: Department of Pesticide Regulation
Date Data Arrived at EDR: 08/31/2021	Telephone: 916-445-4038
Date Made Active in Reports: 11/19/2021	Last EDR Contact: 11/30/2021
Number of Days to Update: 80	Next Scheduled EDR Contact: 03/14/2022
	Data Release Frequency: Quarterly

PROC: Certified Processors Database

A listing of certified processors.

Date of Government Version: 06/04/2021	Source: Department of Conservation
Date Data Arrived at EDR: 06/04/2021	Telephone: 916-323-3836
Date Made Active in Reports: 08/27/2021	Last EDR Contact: 11/29/2021
Number of Days to Update: 84	Next Scheduled EDR Contact: 03/21/2022
	Data Release Frequency: Quarterly

NOTIFY 65: Proposition 65 Records

Listings of all Proposition 65 incidents reported to counties by the State Water Resources Control Board and the Regional Water Quality Control Board. This database is no longer updated by the reporting agency.

Date of Government Version: 03/12/2021	Source: State Water Resources Control Board
Date Data Arrived at EDR: 03/16/2021	Telephone: 916-445-3846
Date Made Active in Reports: 06/01/2021	Last EDR Contact: 12/08/2021
Number of Days to Update: 77	Next Scheduled EDR Contact: 03/28/2022
	Data Release Frequency: No Update Planned

UIC: UIC Listing

A listing of wells identified as underground injection wells, in the California Oil and Gas Wells database.

Date of Government Version: 06/03/2021	Source: Department of Conservation
Date Data Arrived at EDR: 06/03/2021	Telephone: 916-445-2408
Date Made Active in Reports: 08/25/2021	Last EDR Contact: 12/07/2021
Number of Days to Update: 83	Next Scheduled EDR Contact: 03/21/2022
	Data Release Frequency: Varies

GOVERNMENT RECORDS SEARCHED / DATA CURRENCY TRACKING

UIC GEO: Underground Injection Control Sites (GEOTRACKER)

Underground control injection sites

Date of Government Version: 09/07/2021
Date Data Arrived at EDR: 09/07/2021
Date Made Active in Reports: 11/29/2021
Number of Days to Update: 83

Source: State Water Resource Control Board
Telephone: 866-480-1028
Last EDR Contact: 12/07/2021
Next Scheduled EDR Contact: 03/21/2022
Data Release Frequency: Varies

WASTEWATER PITS: Oil Wastewater Pits Listing

Water officials discovered that oil producers have been dumping chemical-laden wastewater into hundreds of unlined pits that are operating without proper permits. Inspections completed by the Central Valley Regional Water Quality Control Board revealed the existence of previously unidentified waste sites. The water boards review found that more than one-third of the region's active disposal pits are operating without permission.

Date of Government Version: 02/11/2021
Date Data Arrived at EDR: 07/01/2021
Date Made Active in Reports: 09/29/2021
Number of Days to Update: 90

Source: RWQCB, Central Valley Region
Telephone: 559-445-5577
Last EDR Contact: 10/08/2021
Next Scheduled EDR Contact: 01/17/2022
Data Release Frequency: Varies

WDS: Waste Discharge System

Sites which have been issued waste discharge requirements.

Date of Government Version: 06/19/2007
Date Data Arrived at EDR: 06/20/2007
Date Made Active in Reports: 06/29/2007
Number of Days to Update: 9

Source: State Water Resources Control Board
Telephone: 916-341-5227
Last EDR Contact: 11/15/2021
Next Scheduled EDR Contact: 02/28/2022
Data Release Frequency: No Update Planned

WIP: Well Investigation Program Case List

Well Investigation Program case in the San Gabriel and San Fernando Valley area.

Date of Government Version: 07/03/2009
Date Data Arrived at EDR: 07/21/2009
Date Made Active in Reports: 08/03/2009
Number of Days to Update: 13

Source: Los Angeles Water Quality Control Board
Telephone: 213-576-6726
Last EDR Contact: 12/14/2021
Next Scheduled EDR Contact: 04/04/2022
Data Release Frequency: No Update Planned

MILITARY PRIV SITES: Military Privatized Sites (GEOTRACKER)

Military privatized sites

Date of Government Version: 09/07/2021
Date Data Arrived at EDR: 09/07/2021
Date Made Active in Reports: 11/29/2021
Number of Days to Update: 83

Source: State Water Resources Control Board
Telephone: 866-480-1028
Last EDR Contact: 12/07/2021
Next Scheduled EDR Contact: 03/21/2022
Data Release Frequency: Varies

PROJECT: Project Sites (GEOTRACKER)

Projects sites

Date of Government Version: 09/07/2021
Date Data Arrived at EDR: 09/07/2021
Date Made Active in Reports: 11/29/2021
Number of Days to Update: 83

Source: State Water Resources Control Board
Telephone: 866-480-1028
Last EDR Contact: 12/07/2021
Next Scheduled EDR Contact: 03/21/2022
Data Release Frequency: Varies

WDR: Waste Discharge Requirements Listing

In general, the Waste Discharge Requirements (WDRs) Program (sometimes also referred to as the "Non Chapter 15 (Non 15) Program") regulates point discharges that are exempt pursuant to Subsection 20090 of Title 27 and not subject to the Federal Water Pollution Control Act. Exemptions from Title 27 may be granted for nine categories of discharges (e.g., sewage, wastewater, etc.) that meet, and continue to meet, the preconditions listed for each specific exemption. The scope of the WDRs Program also includes the discharge of wastes classified as inert, pursuant to section 20230 of Title 27.

GOVERNMENT RECORDS SEARCHED / DATA CURRENCY TRACKING

Date of Government Version: 09/07/2021
Date Data Arrived at EDR: 09/08/2021
Date Made Active in Reports: 12/01/2021
Number of Days to Update: 84

Source: State Water Resources Control Board
Telephone: 916-341-5810
Last EDR Contact: 12/07/2021
Next Scheduled EDR Contact: 03/21/2022
Data Release Frequency: Quarterly

CIWQS: California Integrated Water Quality System

The California Integrated Water Quality System (CIWQS) is a computer system used by the State and Regional Water Quality Control Boards to track information about places of environmental interest, manage permits and other orders, track inspections, and manage violations and enforcement activities.

Date of Government Version: 08/30/2021
Date Data Arrived at EDR: 08/31/2021
Date Made Active in Reports: 11/19/2021
Number of Days to Update: 80

Source: State Water Resources Control Board
Telephone: 866-794-4977
Last EDR Contact: 11/30/2021
Next Scheduled EDR Contact: 03/14/2022
Data Release Frequency: Varies

CERS: CalEPA Regulated Site Portal Data

The CalEPA Regulated Site Portal database combines data about environmentally regulated sites and facilities in California into a single database. It combines data from a variety of state and federal databases, and provides an overview of regulated activities across the spectrum of environmental programs for any given location in California. These activities include hazardous materials and waste, state and federal cleanups, impacted ground and surface waters, and toxic materials

Date of Government Version: 07/15/2021
Date Data Arrived at EDR: 07/15/2021
Date Made Active in Reports: 10/06/2021
Number of Days to Update: 83

Source: California Environmental Protection Agency
Telephone: 916-323-2514
Last EDR Contact: 10/19/2021
Next Scheduled EDR Contact: 01/31/2022
Data Release Frequency: Varies

NON-CASE INFO: Non-Case Information Sites (GEOTRACKER)

Non-Case Information sites

Date of Government Version: 09/07/2021
Date Data Arrived at EDR: 09/07/2021
Date Made Active in Reports: 11/29/2021
Number of Days to Update: 83

Source: State Water Resources Control Board
Telephone: 866-480-1028
Last EDR Contact: 12/07/2021
Next Scheduled EDR Contact: 03/21/2022
Data Release Frequency: Varies

OTHER OIL GAS: Other Oil & Gas Projects Sites (GEOTRACKER)

Other Oil & Gas Projects sites

Date of Government Version: 09/07/2021
Date Data Arrived at EDR: 09/07/2021
Date Made Active in Reports: 11/29/2021
Number of Days to Update: 83

Source: State Water Resources Control Board
Telephone: 866-480-1028
Last EDR Contact: 12/07/2021
Next Scheduled EDR Contact: 03/21/2022
Data Release Frequency: Varies

PROD WATER PONDS: Produced Water Ponds Sites (GEOTRACKER)

Produced water ponds sites

Date of Government Version: 09/07/2021
Date Data Arrived at EDR: 09/07/2021
Date Made Active in Reports: 11/29/2021
Number of Days to Update: 83

Source: State Water Resources Control Board
Telephone: 866-480-1028
Last EDR Contact: 12/07/2021
Next Scheduled EDR Contact: 03/21/2022
Data Release Frequency: Varies

SAMPLING POINT: Sampling Point ? Public Sites (GEOTRACKER)

Sampling point - public sites

GOVERNMENT RECORDS SEARCHED / DATA CURRENCY TRACKING

Date of Government Version: 09/07/2021
Date Data Arrived at EDR: 09/07/2021
Date Made Active in Reports: 11/29/2021
Number of Days to Update: 83

Source: State Water Resources Control Board
Telephone: 866-480-1028
Last EDR Contact: 12/07/2021
Next Scheduled EDR Contact: 03/21/2022
Data Release Frequency: Varies

WELL STIM PROJ: Well Stimulation Project (GEOTRACKER)

Includes areas of groundwater monitoring plans, a depiction of the monitoring network, and the facilities, boundaries, and subsurface characteristics of the oilfield and the features (oil and gas wells, produced water ponds, UIC wells, water supply wells, etc?) being monitored

Date of Government Version: 09/07/2021
Date Data Arrived at EDR: 09/07/2021
Date Made Active in Reports: 11/29/2021
Number of Days to Update: 83

Source: State Water Resources Control Board
Telephone: 866-480-1028
Last EDR Contact: 12/07/2021
Next Scheduled EDR Contact: 03/21/2022
Data Release Frequency: Varies

PCS: Permit Compliance System

PCS is a computerized management information system that contains data on National Pollutant Discharge Elimination System (NPDES) permit holding facilities. PCS tracks the permit, compliance, and enforcement status of NPDES facilities.

Date of Government Version: 07/14/2011
Date Data Arrived at EDR: 08/05/2011
Date Made Active in Reports: 09/29/2011
Number of Days to Update: 55

Source: EPA, Office of Water
Telephone: 202-564-2496
Last EDR Contact: 09/30/2021
Next Scheduled EDR Contact: 01/17/2022
Data Release Frequency: Semi-Annually

HWTS: Hazardous Waste Tracking System

DTSC maintains the Hazardous Waste Tracking System that stores ID number information since the early 1980s and manifest data since 1993. The system collects both manifest copies from the generator and destination facility.

Date of Government Version: 07/13/2021
Date Data Arrived at EDR: 07/14/2021
Date Made Active in Reports: 10/06/2021
Number of Days to Update: 84

Source: Department of Toxic Substances Control
Telephone: 916-324-2444
Last EDR Contact: 09/30/2021
Next Scheduled EDR Contact: 01/17/2022
Data Release Frequency: Varies

PCS ENF: Enforcement data

No description is available for this data

Date of Government Version: 12/31/2014
Date Data Arrived at EDR: 02/05/2015
Date Made Active in Reports: 03/06/2015
Number of Days to Update: 29

Source: EPA
Telephone: 202-564-2497
Last EDR Contact: 09/30/2021
Next Scheduled EDR Contact: 01/17/2022
Data Release Frequency: Varies

MINES MRDS: Mineral Resources Data System

Mineral Resources Data System

Date of Government Version: 04/06/2018
Date Data Arrived at EDR: 10/21/2019
Date Made Active in Reports: 10/24/2019
Number of Days to Update: 3

Source: USGS
Telephone: 703-648-6533
Last EDR Contact: 11/23/2021
Next Scheduled EDR Contact: 03/07/2022
Data Release Frequency: Varies

PCS INACTIVE: Listing of Inactive PCS Permits

An inactive permit is a facility that has shut down or is no longer discharging.

GOVERNMENT RECORDS SEARCHED / DATA CURRENCY TRACKING

Date of Government Version: 11/05/2014
Date Data Arrived at EDR: 01/06/2015
Date Made Active in Reports: 05/06/2015
Number of Days to Update: 120

Source: EPA
Telephone: 202-564-2496
Last EDR Contact: 09/30/2021
Next Scheduled EDR Contact: 01/17/2022
Data Release Frequency: Semi-Annually

EDR HIGH RISK HISTORICAL RECORDS

EDR Exclusive Records

EDR MGP: EDR Proprietary Manufactured Gas Plants

The EDR Proprietary Manufactured Gas Plant Database includes records of coal gas plants (manufactured gas plants) compiled by EDR's researchers. Manufactured gas sites were used in the United States from the 1800's to 1950's to produce a gas that could be distributed and used as fuel. These plants used whale oil, rosin, coal, or a mixture of coal, oil, and water that also produced a significant amount of waste. Many of the byproducts of the gas production, such as coal tar (oily waste containing volatile and non-volatile chemicals), sludges, oils and other compounds are potentially hazardous to human health and the environment. The byproduct from this process was frequently disposed of directly at the plant site and can remain or spread slowly, serving as a continuous source of soil and groundwater contamination.

Date of Government Version: N/A
Date Data Arrived at EDR: N/A
Date Made Active in Reports: N/A
Number of Days to Update: N/A

Source: EDR, Inc.
Telephone: N/A
Last EDR Contact: N/A
Next Scheduled EDR Contact: N/A
Data Release Frequency: No Update Planned

EDR Hist Auto: EDR Exclusive Historical Auto Stations

EDR has searched selected national collections of business directories and has collected listings of potential gas station/filling station/service station sites that were available to EDR researchers. EDR's review was limited to those categories of sources that might, in EDR's opinion, include gas station/filling station/service station establishments. The categories reviewed included, but were not limited to gas, gas station, gasoline station, filling station, auto, automobile repair, auto service station, service station, etc. This database falls within a category of information EDR classifies as "High Risk Historical Records", or HRHR. EDR's HRHR effort presents unique and sometimes proprietary data about past sites and operations that typically create environmental concerns, but may not show up in current government records searches.

Date of Government Version: N/A
Date Data Arrived at EDR: N/A
Date Made Active in Reports: N/A
Number of Days to Update: N/A

Source: EDR, Inc.
Telephone: N/A
Last EDR Contact: N/A
Next Scheduled EDR Contact: N/A
Data Release Frequency: Varies

EDR Hist Cleaner: EDR Exclusive Historical Cleaners

EDR has searched selected national collections of business directories and has collected listings of potential dry cleaner sites that were available to EDR researchers. EDR's review was limited to those categories of sources that might, in EDR's opinion, include dry cleaning establishments. The categories reviewed included, but were not limited to dry cleaners, cleaners, laundry, laundromat, cleaning/laundry, wash & dry etc. This database falls within a category of information EDR classifies as "High Risk Historical Records", or HRHR. EDR's HRHR effort presents unique and sometimes proprietary data about past sites and operations that typically create environmental concerns, but may not show up in current government records searches.

Date of Government Version: N/A
Date Data Arrived at EDR: N/A
Date Made Active in Reports: N/A
Number of Days to Update: N/A

Source: EDR, Inc.
Telephone: N/A
Last EDR Contact: N/A
Next Scheduled EDR Contact: N/A
Data Release Frequency: Varies

EDR RECOVERED GOVERNMENT ARCHIVES

Exclusive Recovered Govt. Archives

GOVERNMENT RECORDS SEARCHED / DATA CURRENCY TRACKING

RGA LF: Recovered Government Archive Solid Waste Facilities List

The EDR Recovered Government Archive Landfill database provides a list of landfills derived from historical databases and includes many records that no longer appear in current government lists. Compiled from Records formerly available from the Department of Resources Recycling and Recovery in California.

Date of Government Version: N/A	Source: Department of Resources Recycling and Recovery
Date Data Arrived at EDR: 07/01/2013	Telephone: N/A
Date Made Active in Reports: 01/13/2014	Last EDR Contact: 06/01/2012
Number of Days to Update: 196	Next Scheduled EDR Contact: N/A
	Data Release Frequency: Varies

RGA LUST: Recovered Government Archive Leaking Underground Storage Tank

The EDR Recovered Government Archive Leaking Underground Storage Tank database provides a list of LUST incidents derived from historical databases and includes many records that no longer appear in current government lists. Compiled from Records formerly available from the State Water Resources Control Board in California.

Date of Government Version: N/A	Source: State Water Resources Control Board
Date Data Arrived at EDR: 07/01/2013	Telephone: N/A
Date Made Active in Reports: 12/30/2013	Last EDR Contact: 06/01/2012
Number of Days to Update: 182	Next Scheduled EDR Contact: N/A
	Data Release Frequency: Varies

COUNTY RECORDS

ALAMEDA COUNTY:

CS ALAMEDA: Contaminated Sites

A listing of contaminated sites overseen by the Toxic Release Program (oil and groundwater contamination from chemical releases and spills) and the Leaking Underground Storage Tank Program (soil and ground water contamination from leaking petroleum USTs).

Date of Government Version: 01/09/2019	Source: Alameda County Environmental Health Services
Date Data Arrived at EDR: 01/11/2019	Telephone: 510-567-6700
Date Made Active in Reports: 03/05/2019	Last EDR Contact: 09/30/2021
Number of Days to Update: 53	Next Scheduled EDR Contact: 01/17/2022
	Data Release Frequency: Semi-Annually

UST ALAMEDA: Underground Tanks

Underground storage tank sites located in Alameda county.

Date of Government Version: 09/30/2021	Source: Alameda County Environmental Health Services
Date Data Arrived at EDR: 10/01/2021	Telephone: 510-567-6700
Date Made Active in Reports: 12/15/2021	Last EDR Contact: 09/30/2021
Number of Days to Update: 75	Next Scheduled EDR Contact: 01/17/2022
	Data Release Frequency: Semi-Annually

AMADOR COUNTY:

CUPA AMADOR: CUPA Facility List

Cupa Facility List

Date of Government Version: 08/05/2021	Source: Amador County Environmental Health
Date Data Arrived at EDR: 08/06/2021	Telephone: 209-223-6439
Date Made Active in Reports: 09/17/2021	Last EDR Contact: 10/29/2021
Number of Days to Update: 42	Next Scheduled EDR Contact: 02/14/2022
	Data Release Frequency: Varies

BUTTE COUNTY:

GOVERNMENT RECORDS SEARCHED / DATA CURRENCY TRACKING

CUPA BUTTE: CUPA Facility Listing
Cupa facility list.

Date of Government Version: 04/21/2017
Date Data Arrived at EDR: 04/25/2017
Date Made Active in Reports: 08/09/2017
Number of Days to Update: 106

Source: Public Health Department
Telephone: 530-538-7149
Last EDR Contact: 09/30/2021
Next Scheduled EDR Contact: 01/17/2022
Data Release Frequency: No Update Planned

CALVERAS COUNTY:

CUPA CALVERAS: CUPA Facility Listing
Cupa Facility Listing

Date of Government Version: 09/15/2021
Date Data Arrived at EDR: 09/16/2021
Date Made Active in Reports: 12/09/2021
Number of Days to Update: 84

Source: Calveras County Environmental Health
Telephone: 209-754-6399
Last EDR Contact: 12/14/2021
Next Scheduled EDR Contact: 04/04/2022
Data Release Frequency: Quarterly

COLUSA COUNTY:

CUPA COLUSA: CUPA Facility List
Cupa facility list.

Date of Government Version: 04/06/2020
Date Data Arrived at EDR: 04/23/2020
Date Made Active in Reports: 07/10/2020
Number of Days to Update: 78

Source: Health & Human Services
Telephone: 530-458-0396
Last EDR Contact: 10/29/2021
Next Scheduled EDR Contact: 02/14/2022
Data Release Frequency: Semi-Annually

CONTRA COSTA COUNTY:

SL CONTRA COSTA: Site List

List includes sites from the underground tank, hazardous waste generator and business plan/2185 programs.

Date of Government Version: 07/20/2021
Date Data Arrived at EDR: 07/20/2021
Date Made Active in Reports: 10/11/2021
Number of Days to Update: 83

Source: Contra Costa Health Services Department
Telephone: 925-646-2286
Last EDR Contact: 10/22/2021
Next Scheduled EDR Contact: 02/07/2022
Data Release Frequency: Semi-Annually

DEL NORTE COUNTY:

CUPA DEL NORTE: CUPA Facility List
Cupa Facility list

Date of Government Version: 06/29/2021
Date Data Arrived at EDR: 07/23/2021
Date Made Active in Reports: 10/08/2021
Number of Days to Update: 77

Source: Del Norte County Environmental Health Division
Telephone: 707-465-0426
Last EDR Contact: 10/29/2021
Next Scheduled EDR Contact: 02/07/2022
Data Release Frequency: Varies

EL DORADO COUNTY:

GOVERNMENT RECORDS SEARCHED / DATA CURRENCY TRACKING

CUPA EL DORADO: CUPA Facility List CUPA facility list.

Date of Government Version: 07/30/2021
Date Data Arrived at EDR: 08/03/2021
Date Made Active in Reports: 10/26/2021
Number of Days to Update: 84

Source: El Dorado County Environmental Management Department
Telephone: 530-621-6623
Last EDR Contact: 11/16/2021
Next Scheduled EDR Contact: 02/07/2022
Data Release Frequency: Varies

FRESNO COUNTY:

CUPA FRESNO: CUPA Resources List

Certified Unified Program Agency. CUPA's are responsible for implementing a unified hazardous materials and hazardous waste management regulatory program. The agency provides oversight of businesses that deal with hazardous materials, operate underground storage tanks or aboveground storage tanks.

Date of Government Version: 04/09/2021
Date Data Arrived at EDR: 06/23/2021
Date Made Active in Reports: 09/17/2021
Number of Days to Update: 86

Source: Dept. of Community Health
Telephone: 559-445-3271
Last EDR Contact: 10/01/2021
Next Scheduled EDR Contact: 01/10/2022
Data Release Frequency: Semi-Annually

GLENN COUNTY:

CUPA GLENN: CUPA Facility List Cupa facility list

Date of Government Version: 01/22/2018
Date Data Arrived at EDR: 01/24/2018
Date Made Active in Reports: 03/14/2018
Number of Days to Update: 49

Source: Glenn County Air Pollution Control District
Telephone: 830-934-6500
Last EDR Contact: 07/13/2021
Next Scheduled EDR Contact: 11/01/2021
Data Release Frequency: No Update Planned

HUMBOLDT COUNTY:

CUPA HUMBOLDT: CUPA Facility List CUPA facility list.

Date of Government Version: 08/12/2021
Date Data Arrived at EDR: 08/12/2021
Date Made Active in Reports: 11/08/2021
Number of Days to Update: 88

Source: Humboldt County Environmental Health
Telephone: N/A
Last EDR Contact: 11/11/2021
Next Scheduled EDR Contact: 02/28/2022
Data Release Frequency: Semi-Annually

IMPERIAL COUNTY:

CUPA IMPERIAL: CUPA Facility List Cupa facility list.

Date of Government Version: 07/13/2021
Date Data Arrived at EDR: 07/15/2021
Date Made Active in Reports: 10/06/2021
Number of Days to Update: 83

Source: San Diego Border Field Office
Telephone: 760-339-2777
Last EDR Contact: 10/15/2021
Next Scheduled EDR Contact: 01/31/2022
Data Release Frequency: Varies

INYO COUNTY:

GOVERNMENT RECORDS SEARCHED / DATA CURRENCY TRACKING

CUPA INYO: CUPA Facility List Cupa facility list.

Date of Government Version: 04/02/2018
Date Data Arrived at EDR: 04/03/2018
Date Made Active in Reports: 06/14/2018
Number of Days to Update: 72

Source: Inyo County Environmental Health Services
Telephone: 760-878-0238
Last EDR Contact: 11/11/2021
Next Scheduled EDR Contact: 02/28/2022
Data Release Frequency: Varies

KERN COUNTY:

CUPA KERN: CUPA Facility List

A listing of sites included in the Kern County Hazardous Material Business Plan.

Date of Government Version: 07/06/2021
Date Data Arrived at EDR: 08/12/2021
Date Made Active in Reports: 10/07/2021
Number of Days to Update: 56

Source: Kern County Public Health
Telephone: 661-321-3000
Last EDR Contact: 11/11/2021
Next Scheduled EDR Contact: 02/14/2022
Data Release Frequency: Varies

UST KERN: Underground Storage Tank Sites & Tank Listing Kern County Sites and Tanks Listing.

Date of Government Version: 07/06/2021
Date Data Arrived at EDR: 08/12/2021
Date Made Active in Reports: 08/18/2021
Number of Days to Update: 6

Source: Kern County Environment Health Services Department
Telephone: 661-862-8700
Last EDR Contact: 11/11/2021
Next Scheduled EDR Contact: 02/14/2022
Data Release Frequency: Quarterly

KINGS COUNTY:

CUPA KINGS: CUPA Facility List

A listing of sites included in the county's Certified Unified Program Agency database. California's Secretary for Environmental Protection established the unified hazardous materials and hazardous waste regulatory program as required by chapter 6.11 of the California Health and Safety Code. The Unified Program consolidates the administration, permits, inspections, and enforcement activities.

Date of Government Version: 12/03/2020
Date Data Arrived at EDR: 01/26/2021
Date Made Active in Reports: 04/14/2021
Number of Days to Update: 78

Source: Kings County Department of Public Health
Telephone: 559-584-1411
Last EDR Contact: 11/11/2021
Next Scheduled EDR Contact: 02/28/2022
Data Release Frequency: Varies

LAKE COUNTY:

CUPA LAKE: CUPA Facility List Cupa facility list

Date of Government Version: 07/27/2021
Date Data Arrived at EDR: 07/28/2021
Date Made Active in Reports: 10/21/2021
Number of Days to Update: 85

Source: Lake County Environmental Health
Telephone: 707-263-1164
Last EDR Contact: 10/06/2021
Next Scheduled EDR Contact: 01/24/2022
Data Release Frequency: Varies

LASSEN COUNTY:

GOVERNMENT RECORDS SEARCHED / DATA CURRENCY TRACKING

CUPA LASSEN: CUPA Facility List Cupa facility list

Date of Government Version: 07/31/2020
Date Data Arrived at EDR: 08/21/2020
Date Made Active in Reports: 11/09/2020
Number of Days to Update: 80

Source: Lassen County Environmental Health
Telephone: 530-251-8528
Last EDR Contact: 11/11/2021
Next Scheduled EDR Contact: 01/31/2022
Data Release Frequency: Varies

LOS ANGELES COUNTY:

AOCONCERN: Key Areas of Concerns in Los Angeles County

San Gabriel Valley areas where VOC contamination is at or above the MCL as designated by region 9 EPA office. Date of Government Version: 3/30/2009 Exide Site area is a cleanup plan of lead-impacted soil surrounding the former Exide Facility as designated by the DTSC. Date of Government Version: 7/17/2017

Date of Government Version: 03/30/2009
Date Data Arrived at EDR: 03/31/2009
Date Made Active in Reports: 10/23/2009
Number of Days to Update: 206

Source: N/A
Telephone: N/A
Last EDR Contact: 12/08/2021
Next Scheduled EDR Contact: 03/28/2022
Data Release Frequency: No Update Planned

HMS LOS ANGELES: HMS: Street Number List

Industrial Waste and Underground Storage Tank Sites.

Date of Government Version: 07/08/2021
Date Data Arrived at EDR: 07/09/2021
Date Made Active in Reports: 09/29/2021
Number of Days to Update: 82

Source: Department of Public Works
Telephone: 626-458-3517
Last EDR Contact: 10/15/2021
Next Scheduled EDR Contact: 01/17/2022
Data Release Frequency: Semi-Annually

LF LOS ANGELES: List of Solid Waste Facilities

Solid Waste Facilities in Los Angeles County.

Date of Government Version: 07/09/2021
Date Data Arrived at EDR: 07/09/2021
Date Made Active in Reports: 09/29/2021
Number of Days to Update: 82

Source: La County Department of Public Works
Telephone: 818-458-5185
Last EDR Contact: 10/08/2021
Next Scheduled EDR Contact: 01/24/2022
Data Release Frequency: Varies

LF LOS ANGELES CITY: City of Los Angeles Landfills

Landfills owned and maintained by the City of Los Angeles.

Date of Government Version: 01/01/2021
Date Data Arrived at EDR: 02/18/2021
Date Made Active in Reports: 05/10/2021
Number of Days to Update: 81

Source: Engineering & Construction Division
Telephone: 213-473-7869
Last EDR Contact: 10/05/2021
Next Scheduled EDR Contact: 01/24/2022
Data Release Frequency: Varies

LOS ANGELES AST: Active & Inactive AST Inventory

A listing of active & inactive above ground petroleum storage tank site locations, located in the City of Los Angeles.

Date of Government Version: 06/01/2019
Date Data Arrived at EDR: 06/25/2019
Date Made Active in Reports: 08/22/2019
Number of Days to Update: 58

Source: Los Angeles Fire Department
Telephone: 213-978-3800
Last EDR Contact: 12/16/2021
Next Scheduled EDR Contact: 04/04/2022
Data Release Frequency: Varies

GOVERNMENT RECORDS SEARCHED / DATA CURRENCY TRACKING

LOS ANGELES CO LF METHANE: Methane Producing Landfills

This data was created on April 30, 2012 to represent known disposal sites in Los Angeles County that may produce and emanate methane gas. The shapefile contains disposal sites within Los Angeles County that once accepted degradable refuse material. Information used to create this data was extracted from a landfill survey performed by County Engineers (Major Waste System Map, 1973) as well as historical records from CalRecycle, Regional Water Quality Control Board, and Los Angeles County Department of Public Health

Date of Government Version: 02/04/2021	Source: Los Angeles County Department of Public Works
Date Data Arrived at EDR: 04/16/2021	Telephone: 626-458-6973
Date Made Active in Reports: 04/21/2021	Last EDR Contact: 10/08/2021
Number of Days to Update: 5	Next Scheduled EDR Contact: 01/24/2022
	Data Release Frequency: No Update Planned

LOS ANGELES HM: Active & Inactive Hazardous Materials Inventory

A listing of active & inactive hazardous materials facility locations, located in the City of Los Angeles.

Date of Government Version: 04/19/2021	Source: Los Angeles Fire Department
Date Data Arrived at EDR: 06/17/2021	Telephone: 213-978-3800
Date Made Active in Reports: 06/28/2021	Last EDR Contact: 12/17/2021
Number of Days to Update: 11	Next Scheduled EDR Contact: 04/04/2022
	Data Release Frequency: Varies

LOS ANGELES UST: Active & Inactive UST Inventory

A listing of active & inactive underground storage tank site locations and underground storage tank historical sites, located in the City of Los Angeles.

Date of Government Version: 04/19/2021	Source: Los Angeles Fire Department
Date Data Arrived at EDR: 06/17/2021	Telephone: 213-978-3800
Date Made Active in Reports: 09/14/2021	Last EDR Contact: 12/17/2021
Number of Days to Update: 89	Next Scheduled EDR Contact: 04/04/2022
	Data Release Frequency: Varies

SITE MIT LOS ANGELES: Site Mitigation List

Industrial sites that have had some sort of spill or complaint.

Date of Government Version: 05/26/2021	Source: Community Health Services
Date Data Arrived at EDR: 07/09/2021	Telephone: 323-890-7806
Date Made Active in Reports: 09/29/2021	Last EDR Contact: 10/15/2021
Number of Days to Update: 82	Next Scheduled EDR Contact: 01/24/2022
	Data Release Frequency: Annually

UST EL SEGUNDO: City of El Segundo Underground Storage Tank

Underground storage tank sites located in El Segundo city.

Date of Government Version: 01/21/2017	Source: City of El Segundo Fire Department
Date Data Arrived at EDR: 04/19/2017	Telephone: 310-524-2236
Date Made Active in Reports: 05/10/2017	Last EDR Contact: 10/06/2021
Number of Days to Update: 21	Next Scheduled EDR Contact: 01/24/2022
	Data Release Frequency: No Update Planned

UST LONG BEACH: City of Long Beach Underground Storage Tank

Underground storage tank sites located in the city of Long Beach.

Date of Government Version: 04/22/2019	Source: City of Long Beach Fire Department
Date Data Arrived at EDR: 04/23/2019	Telephone: 562-570-2563
Date Made Active in Reports: 06/27/2019	Last EDR Contact: 10/14/2021
Number of Days to Update: 65	Next Scheduled EDR Contact: 01/31/2022
	Data Release Frequency: Varies

GOVERNMENT RECORDS SEARCHED / DATA CURRENCY TRACKING

UST TORRANCE: City of Torrance Underground Storage Tank
Underground storage tank sites located in the city of Torrance.

Date of Government Version: 02/02/2021	Source: City of Torrance Fire Department
Date Data Arrived at EDR: 04/28/2021	Telephone: 310-618-2973
Date Made Active in Reports: 07/13/2021	Last EDR Contact: 10/15/2021
Number of Days to Update: 76	Next Scheduled EDR Contact: 01/31/2022
	Data Release Frequency: Semi-Annually

MADERA COUNTY:

CUPA MADERA: CUPA Facility List

A listing of sites included in the county's Certified Unified Program Agency database. California's Secretary for Environmental Protection established the unified hazardous materials and hazardous waste regulatory program as required by chapter 6.11 of the California Health and Safety Code. The Unified Program consolidates the administration, permits, inspections, and enforcement activities.

Date of Government Version: 08/10/2020	Source: Madera County Environmental Health
Date Data Arrived at EDR: 08/12/2020	Telephone: 559-675-7823
Date Made Active in Reports: 10/23/2020	Last EDR Contact: 11/11/2021
Number of Days to Update: 72	Next Scheduled EDR Contact: 02/28/2022
	Data Release Frequency: Varies

MARIN COUNTY:

UST MARIN: Underground Storage Tank Sites
Currently permitted USTs in Marin County.

Date of Government Version: 09/26/2018	Source: Public Works Department Waste Management
Date Data Arrived at EDR: 10/04/2018	Telephone: 415-473-6647
Date Made Active in Reports: 11/02/2018	Last EDR Contact: 09/23/2021
Number of Days to Update: 29	Next Scheduled EDR Contact: 01/10/2022
	Data Release Frequency: Semi-Annually

MENDOCINO COUNTY:

UST MENDOCINO: Mendocino County UST Database
A listing of underground storage tank locations in Mendocino County.

Date of Government Version: 09/22/2021	Source: Department of Public Health
Date Data Arrived at EDR: 11/18/2021	Telephone: 707-463-4466
Date Made Active in Reports: 11/22/2021	Last EDR Contact: 11/16/2021
Number of Days to Update: 4	Next Scheduled EDR Contact: 03/07/2022
	Data Release Frequency: Annually

MERCED COUNTY:

CUPA MERCED: CUPA Facility List
CUPA facility list.

Date of Government Version: 08/11/2021	Source: Merced County Environmental Health
Date Data Arrived at EDR: 08/12/2021	Telephone: 209-381-1094
Date Made Active in Reports: 11/08/2021	Last EDR Contact: 11/23/2021
Number of Days to Update: 88	Next Scheduled EDR Contact: 02/28/2022
	Data Release Frequency: Varies

MONO COUNTY:

GOVERNMENT RECORDS SEARCHED / DATA CURRENCY TRACKING

CUPA MONO: CUPA Facility List CUPA Facility List

Date of Government Version: 02/22/2021
Date Data Arrived at EDR: 03/02/2021
Date Made Active in Reports: 05/19/2021
Number of Days to Update: 78

Source: Mono County Health Department
Telephone: 760-932-5580
Last EDR Contact: 12/14/2021
Next Scheduled EDR Contact: 06/06/3021
Data Release Frequency: Varies

MONTEREY COUNTY:

CUPA MONTEREY: CUPA Facility Listing CUPA Program listing from the Environmental Health Division.

Date of Government Version: 06/23/2021
Date Data Arrived at EDR: 06/23/2021
Date Made Active in Reports: 06/24/2021
Number of Days to Update: 1

Source: Monterey County Health Department
Telephone: 831-796-1297
Last EDR Contact: 09/23/2021
Next Scheduled EDR Contact: 01/10/2022
Data Release Frequency: Varies

NAPA COUNTY:

LUST NAPA: Sites With Reported Contamination A listing of leaking underground storage tank sites located in Napa county.

Date of Government Version: 01/09/2017
Date Data Arrived at EDR: 01/11/2017
Date Made Active in Reports: 03/02/2017
Number of Days to Update: 50

Source: Napa County Department of Environmental Management
Telephone: 707-253-4269
Last EDR Contact: 11/16/2021
Next Scheduled EDR Contact: 03/07/2022
Data Release Frequency: No Update Planned

UST NAPA: Closed and Operating Underground Storage Tank Sites Underground storage tank sites located in Napa county.

Date of Government Version: 09/05/2019
Date Data Arrived at EDR: 09/09/2019
Date Made Active in Reports: 10/31/2019
Number of Days to Update: 52

Source: Napa County Department of Environmental Management
Telephone: 707-253-4269
Last EDR Contact: 11/16/2021
Next Scheduled EDR Contact: 03/07/2022
Data Release Frequency: No Update Planned

NEVADA COUNTY:

CUPA NEVADA: CUPA Facility List CUPA facility list.

Date of Government Version: 07/28/2021
Date Data Arrived at EDR: 07/28/2021
Date Made Active in Reports: 10/21/2021
Number of Days to Update: 85

Source: Community Development Agency
Telephone: 530-265-1467
Last EDR Contact: 10/22/2021
Next Scheduled EDR Contact: 02/07/2022
Data Release Frequency: Varies

ORANGE COUNTY:

IND_SITE ORANGE: List of Industrial Site Cleanups Petroleum and non-petroleum spills.

GOVERNMENT RECORDS SEARCHED / DATA CURRENCY TRACKING

Date of Government Version: 07/09/2021
Date Data Arrived at EDR: 08/03/2021
Date Made Active in Reports: 10/26/2021
Number of Days to Update: 84

Source: Health Care Agency
Telephone: 714-834-3446
Last EDR Contact: 10/29/2021
Next Scheduled EDR Contact: 02/14/2022
Data Release Frequency: Annually

LUST ORANGE: List of Underground Storage Tank Cleanups
Orange County Underground Storage Tank Cleanups (LUST).

Date of Government Version: 07/09/2021
Date Data Arrived at EDR: 08/03/2021
Date Made Active in Reports: 10/26/2021
Number of Days to Update: 84

Source: Health Care Agency
Telephone: 714-834-3446
Last EDR Contact: 10/29/2021
Next Scheduled EDR Contact: 02/14/2022
Data Release Frequency: Quarterly

UST ORANGE: List of Underground Storage Tank Facilities
Orange County Underground Storage Tank Facilities (UST).

Date of Government Version: 07/09/2021
Date Data Arrived at EDR: 07/29/2021
Date Made Active in Reports: 10/19/2021
Number of Days to Update: 82

Source: Health Care Agency
Telephone: 714-834-3446
Last EDR Contact: 10/29/2021
Next Scheduled EDR Contact: 02/14/2022
Data Release Frequency: Quarterly

PLACER COUNTY:

MS PLACER: Master List of Facilities

List includes aboveground tanks, underground tanks and cleanup sites.

Date of Government Version: 09/07/2021
Date Data Arrived at EDR: 09/09/2021
Date Made Active in Reports: 11/29/2021
Number of Days to Update: 81

Source: Placer County Health and Human Services
Telephone: 530-745-2363
Last EDR Contact: 11/23/2021
Next Scheduled EDR Contact: 03/14/2022
Data Release Frequency: Semi-Annually

PLUMAS COUNTY:

CUPA PLUMAS: CUPA Facility List

Plumas County CUPA Program facilities.

Date of Government Version: 03/31/2019
Date Data Arrived at EDR: 04/23/2019
Date Made Active in Reports: 06/26/2019
Number of Days to Update: 64

Source: Plumas County Environmental Health
Telephone: 530-283-6355
Last EDR Contact: 10/14/2021
Next Scheduled EDR Contact: 01/31/2022
Data Release Frequency: Varies

RIVERSIDE COUNTY:

LUST RIVERSIDE: Listing of Underground Tank Cleanup Sites
Riverside County Underground Storage Tank Cleanup Sites (LUST).

Date of Government Version: 09/29/2021
Date Data Arrived at EDR: 09/30/2021
Date Made Active in Reports: 12/14/2021
Number of Days to Update: 75

Source: Department of Environmental Health
Telephone: 951-358-5055
Last EDR Contact: 12/08/2021
Next Scheduled EDR Contact: 03/28/2022
Data Release Frequency: Quarterly

GOVERNMENT RECORDS SEARCHED / DATA CURRENCY TRACKING

UST RIVERSIDE: Underground Storage Tank Tank List

Underground storage tank sites located in Riverside county.

Date of Government Version: 09/29/2021
Date Data Arrived at EDR: 09/30/2021
Date Made Active in Reports: 12/15/2021
Number of Days to Update: 76

Source: Department of Environmental Health
Telephone: 951-358-5055
Last EDR Contact: 12/08/2021
Next Scheduled EDR Contact: 03/28/2022
Data Release Frequency: Quarterly

SACRAMENTO COUNTY:

CS SACRAMENTO: Toxic Site Clean-Up List

List of sites where unauthorized releases of potentially hazardous materials have occurred.

Date of Government Version: 06/18/2021
Date Data Arrived at EDR: 09/28/2021
Date Made Active in Reports: 12/14/2021
Number of Days to Update: 77

Source: Sacramento County Environmental Management
Telephone: 916-875-8406
Last EDR Contact: 09/28/2021
Next Scheduled EDR Contact: 01/10/2022
Data Release Frequency: Quarterly

ML SACRAMENTO: Master Hazardous Materials Facility List

Any business that has hazardous materials on site - hazardous material storage sites, underground storage tanks, waste generators.

Date of Government Version: 08/02/2021
Date Data Arrived at EDR: 08/04/2021
Date Made Active in Reports: 11/02/2021
Number of Days to Update: 90

Source: Sacramento County Environmental Management
Telephone: 916-875-8406
Last EDR Contact: 10/01/2021
Next Scheduled EDR Contact: 01/10/2022
Data Release Frequency: Quarterly

SAN BENITO COUNTY:

CUPA SAN BENITO: CUPA Facility List

Cupa facility list

Date of Government Version: 07/27/2021
Date Data Arrived at EDR: 07/28/2021
Date Made Active in Reports: 10/21/2021
Number of Days to Update: 85

Source: San Benito County Environmental Health
Telephone: N/A
Last EDR Contact: 10/29/2021
Next Scheduled EDR Contact: 02/14/2022
Data Release Frequency: Varies

SAN BERNARDINO COUNTY:

PERMITS SAN BERNARDINO: Hazardous Material Permits

This listing includes underground storage tanks, medical waste handlers/generators, hazardous materials handlers, hazardous waste generators, and waste oil generators/handlers.

Date of Government Version: 08/11/2021
Date Data Arrived at EDR: 08/12/2021
Date Made Active in Reports: 11/08/2021
Number of Days to Update: 88

Source: San Bernardino County Fire Department Hazardous Materials Division
Telephone: 909-387-3041
Last EDR Contact: 11/01/2021
Next Scheduled EDR Contact: 02/14/2022
Data Release Frequency: Quarterly

SAN DIEGO COUNTY:

GOVERNMENT RECORDS SEARCHED / DATA CURRENCY TRACKING

HMMD SAN DIEGO: Hazardous Materials Management Division Database

The database includes: HE58 - This report contains the business name, site address, business phone number, establishment 'H' permit number, type of permit, and the business status. HE17 - In addition to providing the same information provided in the HE58 listing, HE17 provides inspection dates, violations received by the establishment, hazardous waste generated, the quantity, method of storage, treatment/disposal of waste and the hauler, and information on underground storage tanks. Unauthorized Release List - Includes a summary of environmental contamination cases in San Diego County (underground tank cases, non-tank cases, groundwater contamination, and soil contamination are included.)

Date of Government Version: 08/30/2021
Date Data Arrived at EDR: 08/31/2021
Date Made Active in Reports: 11/19/2021
Number of Days to Update: 80

Source: Hazardous Materials Management Division
Telephone: 619-338-2268
Last EDR Contact: 11/30/2021
Next Scheduled EDR Contact: 03/14/2022
Data Release Frequency: Quarterly

LF SAN DIEGO: Solid Waste Facilities

San Diego County Solid Waste Facilities.

Date of Government Version: 10/01/2020
Date Data Arrived at EDR: 11/23/2020
Date Made Active in Reports: 02/08/2021
Number of Days to Update: 77

Source: Department of Health Services
Telephone: 619-338-2209
Last EDR Contact: 12/08/2021
Next Scheduled EDR Contact: 01/31/2022
Data Release Frequency: Varies

SAN DIEGO CO LOP: Local Oversight Program Listing

A listing of all LOP release sites that are or were under the County of San Diego's jurisdiction. Included are closed or transferred cases, open cases, and cases that did not have a case type indicated. The cases without a case type are mostly complaints; however, some of them could be LOP cases.

Date of Government Version: 07/14/2020
Date Data Arrived at EDR: 07/16/2020
Date Made Active in Reports: 09/29/2020
Number of Days to Update: 75

Source: Department of Environmental Health
Telephone: 858-505-6874
Last EDR Contact: 10/15/2021
Next Scheduled EDR Contact: 01/31/2022
Data Release Frequency: Varies

SAN DIEGO CO SAM: Environmental Case Listing

The listing contains all underground tank release cases and projects pertaining to properties contaminated with hazardous substances that are actively under review by the Site Assessment and Mitigation Program.

Date of Government Version: 03/23/2010
Date Data Arrived at EDR: 06/15/2010
Date Made Active in Reports: 07/09/2010
Number of Days to Update: 24

Source: San Diego County Department of Environmental Health
Telephone: 619-338-2371
Last EDR Contact: 11/23/2021
Next Scheduled EDR Contact: 03/14/2022
Data Release Frequency: No Update Planned

SAN FRANCISCO COUNTY:

CUPA SAN FRANCISCO CO: CUPA Facility Listing

Cupa facilities

Date of Government Version: 08/05/2021
Date Data Arrived at EDR: 08/05/2021
Date Made Active in Reports: 10/29/2021
Number of Days to Update: 85

Source: San Francisco County Department of Environmental Health
Telephone: 415-252-3896
Last EDR Contact: 11/11/2021
Next Scheduled EDR Contact: 02/14/2022
Data Release Frequency: Varies

LUST SAN FRANCISCO: Local Oversight Facilities

A listing of leaking underground storage tank sites located in San Francisco county.

GOVERNMENT RECORDS SEARCHED / DATA CURRENCY TRACKING

Date of Government Version: 09/19/2008
Date Data Arrived at EDR: 09/19/2008
Date Made Active in Reports: 09/29/2008
Number of Days to Update: 10

Source: Department Of Public Health San Francisco County
Telephone: 415-252-3920
Last EDR Contact: 11/01/2021
Next Scheduled EDR Contact: 02/14/2022
Data Release Frequency: No Update Planned

UST SAN FRANCISCO: Underground Storage Tank Information

Underground storage tank sites located in San Francisco county.

Date of Government Version: 08/05/2021
Date Data Arrived at EDR: 08/05/2021
Date Made Active in Reports: 10/29/2021
Number of Days to Update: 85

Source: Department of Public Health
Telephone: 415-252-3920
Last EDR Contact: 10/31/2021
Next Scheduled EDR Contact: 02/14/2022
Data Release Frequency: Quarterly

SAN JOAQUIN COUNTY:

UST SAN JOAQUIN: San Joaquin Co. UST

A listing of underground storage tank locations in San Joaquin county.

Date of Government Version: 06/22/2018
Date Data Arrived at EDR: 06/26/2018
Date Made Active in Reports: 07/11/2018
Number of Days to Update: 15

Source: Environmental Health Department
Telephone: N/A
Last EDR Contact: 09/09/2021
Next Scheduled EDR Contact: 12/27/2021
Data Release Frequency: Semi-Annually

SAN LUIS OBISPO COUNTY:

CUPA SAN LUIS OBISPO: CUPA Facility List

Cupa Facility List.

Date of Government Version: 08/10/2021
Date Data Arrived at EDR: 08/11/2021
Date Made Active in Reports: 11/08/2021
Number of Days to Update: 89

Source: San Luis Obispo County Public Health Department
Telephone: 805-781-5596
Last EDR Contact: 11/11/2021
Next Scheduled EDR Contact: 02/28/2022
Data Release Frequency: Varies

SAN MATEO COUNTY:

BI SAN MATEO: Business Inventory

List includes Hazardous Materials Business Plan, hazardous waste generators, and underground storage tanks.

Date of Government Version: 02/20/2020
Date Data Arrived at EDR: 02/20/2020
Date Made Active in Reports: 04/24/2020
Number of Days to Update: 64

Source: San Mateo County Environmental Health Services Division
Telephone: 650-363-1921
Last EDR Contact: 12/10/2021
Next Scheduled EDR Contact: 03/21/2022
Data Release Frequency: Annually

LUST SAN MATEO: Fuel Leak List

A listing of leaking underground storage tank sites located in San Mateo county.

Date of Government Version: 03/29/2019
Date Data Arrived at EDR: 03/29/2019
Date Made Active in Reports: 05/29/2019
Number of Days to Update: 61

Source: San Mateo County Environmental Health Services Division
Telephone: 650-363-1921
Last EDR Contact: 12/02/2021
Next Scheduled EDR Contact: 03/21/2022
Data Release Frequency: Semi-Annually

SANTA BARBARA COUNTY:

GOVERNMENT RECORDS SEARCHED / DATA CURRENCY TRACKING

CUPA SANTA BARBARA: CUPA Facility Listing

CUPA Program Listing from the Environmental Health Services division.

Date of Government Version: 09/08/2011
Date Data Arrived at EDR: 09/09/2011
Date Made Active in Reports: 10/07/2011
Number of Days to Update: 28

Source: Santa Barbara County Public Health Department
Telephone: 805-686-8167
Last EDR Contact: 11/11/2021
Next Scheduled EDR Contact: 02/28/2022
Data Release Frequency: No Update Planned

SANTA CLARA COUNTY:

CUPA SANTA CLARA: Cupa Facility List

Cupa facility list

Date of Government Version: 08/04/2021
Date Data Arrived at EDR: 08/05/2021
Date Made Active in Reports: 10/29/2021
Number of Days to Update: 85

Source: Department of Environmental Health
Telephone: 408-918-1973
Last EDR Contact: 11/18/2021
Next Scheduled EDR Contact: 02/27/2022
Data Release Frequency: Varies

HIST LUST SANTA CLARA: HIST LUST - Fuel Leak Site Activity Report

A listing of open and closed leaking underground storage tanks. This listing is no longer updated by the county. Leaking underground storage tanks are now handled by the Department of Environmental Health.

Date of Government Version: 03/29/2005
Date Data Arrived at EDR: 03/30/2005
Date Made Active in Reports: 04/21/2005
Number of Days to Update: 22

Source: Santa Clara Valley Water District
Telephone: 408-265-2600
Last EDR Contact: 03/23/2009
Next Scheduled EDR Contact: 06/22/2009
Data Release Frequency: No Update Planned

LUST SANTA CLARA: LOP Listing

A listing of leaking underground storage tanks located in Santa Clara county.

Date of Government Version: 03/03/2014
Date Data Arrived at EDR: 03/05/2014
Date Made Active in Reports: 03/18/2014
Number of Days to Update: 13

Source: Department of Environmental Health
Telephone: 408-918-3417
Last EDR Contact: 11/16/2021
Next Scheduled EDR Contact: 03/07/2022
Data Release Frequency: No Update Planned

SAN JOSE HAZMAT: Hazardous Material Facilities

Hazardous material facilities, including underground storage tank sites.

Date of Government Version: 11/03/2020
Date Data Arrived at EDR: 11/05/2020
Date Made Active in Reports: 01/26/2021
Number of Days to Update: 82

Source: City of San Jose Fire Department
Telephone: 408-535-7694
Last EDR Contact: 11/23/2021
Next Scheduled EDR Contact: 02/14/2022
Data Release Frequency: Annually

SANTA CRUZ COUNTY:

CUPA SANTA CRUZ: CUPA Facility List

CUPA facility listing.

Date of Government Version: 01/21/2017
Date Data Arrived at EDR: 02/22/2017
Date Made Active in Reports: 05/23/2017
Number of Days to Update: 90

Source: Santa Cruz County Environmental Health
Telephone: 831-464-2761
Last EDR Contact: 11/11/2021
Next Scheduled EDR Contact: 02/28/2022
Data Release Frequency: Varies

SHASTA COUNTY:

GOVERNMENT RECORDS SEARCHED / DATA CURRENCY TRACKING

CUPA SHASTA: CUPA Facility List Cupa Facility List.

Date of Government Version: 06/15/2017
Date Data Arrived at EDR: 06/19/2017
Date Made Active in Reports: 08/09/2017
Number of Days to Update: 51

Source: Shasta County Department of Resource Management
Telephone: 530-225-5789
Last EDR Contact: 11/11/2021
Next Scheduled EDR Contact: 02/28/2022
Data Release Frequency: Varies

SOLANO COUNTY:

LUST SOLANO: Leaking Underground Storage Tanks

A listing of leaking underground storage tank sites located in Solano county.

Date of Government Version: 06/04/2019
Date Data Arrived at EDR: 06/06/2019
Date Made Active in Reports: 08/13/2019
Number of Days to Update: 68

Source: Solano County Department of Environmental Management
Telephone: 707-784-6770
Last EDR Contact: 11/23/2021
Next Scheduled EDR Contact: 03/14/2022
Data Release Frequency: Quarterly

UST SOLANO: Underground Storage Tanks

Underground storage tank sites located in Solano county.

Date of Government Version: 09/15/2021
Date Data Arrived at EDR: 09/16/2021
Date Made Active in Reports: 12/09/2021
Number of Days to Update: 84

Source: Solano County Department of Environmental Management
Telephone: 707-784-6770
Last EDR Contact: 11/23/2021
Next Scheduled EDR Contact: 03/14/2022
Data Release Frequency: Quarterly

SONOMA COUNTY:

CUPA SONOMA: Cupa Facility List Cupa Facility list

Date of Government Version: 07/02/2021
Date Data Arrived at EDR: 07/06/2021
Date Made Active in Reports: 07/14/2021
Number of Days to Update: 8

Source: County of Sonoma Fire & Emergency Services Department
Telephone: 707-565-1174
Last EDR Contact: 12/14/2021
Next Scheduled EDR Contact: 04/04/2022
Data Release Frequency: Varies

LUST SONOMA: Leaking Underground Storage Tank Sites

A listing of leaking underground storage tank sites located in Sonoma county.

Date of Government Version: 06/30/2021
Date Data Arrived at EDR: 06/30/2021
Date Made Active in Reports: 09/24/2021
Number of Days to Update: 86

Source: Department of Health Services
Telephone: 707-565-6565
Last EDR Contact: 12/14/2021
Next Scheduled EDR Contact: 04/04/2022
Data Release Frequency: Quarterly

STANISLAUS COUNTY:

CUPA STANISLAUS: CUPA Facility List Cupa facility list

Date of Government Version: 05/14/2021
Date Data Arrived at EDR: 05/17/2021
Date Made Active in Reports: 08/03/2021
Number of Days to Update: 78

Source: Stanislaus County Department of Environmental Protection
Telephone: 209-525-6751
Last EDR Contact: 10/06/2021
Next Scheduled EDR Contact: 01/24/2022
Data Release Frequency: Varies

SUTTER COUNTY:

GOVERNMENT RECORDS SEARCHED / DATA CURRENCY TRACKING

UST SUTTER: Underground Storage Tanks

Underground storage tank sites located in Sutter county.

Date of Government Version: 08/23/2021
Date Data Arrived at EDR: 08/25/2021
Date Made Active in Reports: 11/17/2021
Number of Days to Update: 84

Source: Sutter County Environmental Health Services
Telephone: 530-822-7500
Last EDR Contact: 11/23/2021
Next Scheduled EDR Contact: 03/14/2022
Data Release Frequency: Semi-Annually

TEHAMA COUNTY:

CUPA TEHAMA: CUPA Facility List

Cupa facilities

Date of Government Version: 01/13/2021
Date Data Arrived at EDR: 01/14/2021
Date Made Active in Reports: 04/06/2021
Number of Days to Update: 82

Source: Tehama County Department of Environmental Health
Telephone: 530-527-8020
Last EDR Contact: 12/08/2021
Next Scheduled EDR Contact: 02/14/2022
Data Release Frequency: Varies

TRINITY COUNTY:

CUPA TRINITY: CUPA Facility List

Cupa facility list

Date of Government Version: 07/14/2021
Date Data Arrived at EDR: 07/15/2021
Date Made Active in Reports: 10/06/2021
Number of Days to Update: 83

Source: Department of Toxic Substances Control
Telephone: 760-352-0381
Last EDR Contact: 10/15/2021
Next Scheduled EDR Contact: 01/31/2022
Data Release Frequency: Varies

TULARE COUNTY:

CUPA TULARE: CUPA Facility List

Cupa program facilities

Date of Government Version: 04/26/2021
Date Data Arrived at EDR: 04/28/2021
Date Made Active in Reports: 07/13/2021
Number of Days to Update: 76

Source: Tulare County Environmental Health Services Division
Telephone: 559-624-7400
Last EDR Contact: 11/01/2021
Next Scheduled EDR Contact: 02/14/2022
Data Release Frequency: Varies

TUOLUMNE COUNTY:

CUPA TUOLUMNE: CUPA Facility List

Cupa facility list

Date of Government Version: 04/23/2018
Date Data Arrived at EDR: 04/25/2018
Date Made Active in Reports: 06/25/2018
Number of Days to Update: 61

Source: Division of Environmental Health
Telephone: 209-533-5633
Last EDR Contact: 10/14/2021
Next Scheduled EDR Contact: 01/31/2022
Data Release Frequency: Varies

VENTURA COUNTY:

GOVERNMENT RECORDS SEARCHED / DATA CURRENCY TRACKING

BWT VENTURA: Business Plan, Hazardous Waste Producers, and Operating Underground Tanks

The BWT list indicates by site address whether the Environmental Health Division has Business Plan (B), Waste Producer (W), and/or Underground Tank (T) information.

Date of Government Version: 05/26/2021	Source: Ventura County Environmental Health Division
Date Data Arrived at EDR: 07/19/2021	Telephone: 805-654-2813
Date Made Active in Reports: 10/08/2021	Last EDR Contact: 10/18/2021
Number of Days to Update: 81	Next Scheduled EDR Contact: 01/31/2022
	Data Release Frequency: Quarterly

LF VENTURA: Inventory of Illegal Abandoned and Inactive Sites

Ventura County Inventory of Closed, Illegal Abandoned, and Inactive Sites.

Date of Government Version: 12/01/2011	Source: Environmental Health Division
Date Data Arrived at EDR: 12/01/2011	Telephone: 805-654-2813
Date Made Active in Reports: 01/19/2012	Last EDR Contact: 09/23/2021
Number of Days to Update: 49	Next Scheduled EDR Contact: 01/10/2022
	Data Release Frequency: No Update Planned

LUST VENTURA: Listing of Underground Tank Cleanup Sites

Ventura County Underground Storage Tank Cleanup Sites (LUST).

Date of Government Version: 05/29/2008	Source: Environmental Health Division
Date Data Arrived at EDR: 06/24/2008	Telephone: 805-654-2813
Date Made Active in Reports: 07/31/2008	Last EDR Contact: 11/05/2021
Number of Days to Update: 37	Next Scheduled EDR Contact: 02/21/2022
	Data Release Frequency: No Update Planned

MED WASTE VENTURA: Medical Waste Program List

To protect public health and safety and the environment from potential exposure to disease causing agents, the Environmental Health Division Medical Waste Program regulates the generation, handling, storage, treatment and disposal of medical waste throughout the County.

Date of Government Version: 05/26/2021	Source: Ventura County Resource Management Agency
Date Data Arrived at EDR: 07/19/2021	Telephone: 805-654-2813
Date Made Active in Reports: 10/07/2021	Last EDR Contact: 10/18/2021
Number of Days to Update: 80	Next Scheduled EDR Contact: 01/31/2022
	Data Release Frequency: Quarterly

UST VENTURA: Underground Tank Closed Sites List

Ventura County Operating Underground Storage Tank Sites (UST)/Underground Tank Closed Sites List.

Date of Government Version: 07/26/2021	Source: Environmental Health Division
Date Data Arrived at EDR: 09/08/2021	Telephone: 805-654-2813
Date Made Active in Reports: 11/29/2021	Last EDR Contact: 12/07/2021
Number of Days to Update: 82	Next Scheduled EDR Contact: 03/21/2022
	Data Release Frequency: Quarterly

YOLO COUNTY:

UST YOLO: Underground Storage Tank Comprehensive Facility Report

Underground storage tank sites located in Yolo county.

Date of Government Version: 09/23/2021	Source: Yolo County Department of Health
Date Data Arrived at EDR: 09/28/2021	Telephone: 530-666-8646
Date Made Active in Reports: 12/15/2021	Last EDR Contact: 09/23/2021
Number of Days to Update: 78	Next Scheduled EDR Contact: 01/10/2022
	Data Release Frequency: Annually

YUBA COUNTY:

GOVERNMENT RECORDS SEARCHED / DATA CURRENCY TRACKING

CUPA YUBA: CUPA Facility List

CUPA facility listing for Yuba County.

Date of Government Version: 07/20/2021
Date Data Arrived at EDR: 07/20/2021
Date Made Active in Reports: 10/08/2021
Number of Days to Update: 80

Source: Yuba County Environmental Health Department
Telephone: 530-749-7523
Last EDR Contact: 10/22/2021
Next Scheduled EDR Contact: 02/07/2022
Data Release Frequency: Varies

OTHER DATABASE(S)

Depending on the geographic area covered by this report, the data provided in these specialty databases may or may not be complete. For example, the existence of wetlands information data in a specific report does not mean that all wetlands in the area covered by the report are included. Moreover, the absence of any reported wetlands information does not necessarily mean that wetlands do not exist in the area covered by the report.

CT MANIFEST: Hazardous Waste Manifest Data

Facility and manifest data. Manifest is a document that lists and tracks hazardous waste from the generator through transporters to a tsd facility.

Date of Government Version: 07/23/2021
Date Data Arrived at EDR: 08/10/2021
Date Made Active in Reports: 11/08/2021
Number of Days to Update: 90

Source: Department of Energy & Environmental Protection
Telephone: 860-424-3375
Last EDR Contact: 11/12/2021
Next Scheduled EDR Contact: 02/21/2022
Data Release Frequency: No Update Planned

NJ MANIFEST: Manifest Information

Hazardous waste manifest information.

Date of Government Version: 12/31/2018
Date Data Arrived at EDR: 04/10/2021
Date Made Active in Reports: 05/16/2019
Number of Days to Update: 36

Source: Department of Environmental Protection
Telephone: N/A
Last EDR Contact: 10/05/2021
Next Scheduled EDR Contact: 01/17/2022
Data Release Frequency: Annually

NY MANIFEST: Facility and Manifest Data

Manifest is a document that lists and tracks hazardous waste from the generator through transporters to a TSD facility.

Date of Government Version: 01/01/2019
Date Data Arrived at EDR: 04/29/2020
Date Made Active in Reports: 07/10/2020
Number of Days to Update: 72

Source: Department of Environmental Conservation
Telephone: 518-402-8651
Last EDR Contact: 10/29/2021
Next Scheduled EDR Contact: 02/07/2022
Data Release Frequency: Quarterly

PA MANIFEST: Manifest Information

Hazardous waste manifest information.

Date of Government Version: 06/30/2018
Date Data Arrived at EDR: 07/19/2019
Date Made Active in Reports: 09/10/2019
Number of Days to Update: 53

Source: Department of Environmental Protection
Telephone: 717-783-8990
Last EDR Contact: 10/07/2021
Next Scheduled EDR Contact: 01/24/2022
Data Release Frequency: Annually

RI MANIFEST: Manifest information

Hazardous waste manifest information

Date of Government Version: 12/31/2019
Date Data Arrived at EDR: 02/11/2021
Date Made Active in Reports: 02/24/2021
Number of Days to Update: 13

Source: Department of Environmental Management
Telephone: 401-222-2797
Last EDR Contact: 11/29/2021
Next Scheduled EDR Contact: 02/28/2022
Data Release Frequency: Annually

GOVERNMENT RECORDS SEARCHED / DATA CURRENCY TRACKING

WI MANIFEST: Manifest Information

Hazardous waste manifest information.

Date of Government Version: 05/31/2018
Date Data Arrived at EDR: 06/19/2019
Date Made Active in Reports: 09/03/2019
Number of Days to Update: 76

Source: Department of Natural Resources
Telephone: N/A
Last EDR Contact: 12/06/2021
Next Scheduled EDR Contact: 03/21/2022
Data Release Frequency: Annually

Oil/Gas Pipelines

Source: Endeavor Business Media

Petroleum Bundle (Crude Oil, Refined Products, Petrochemicals, Gas Liquids (LPG/NGL), and Specialty Gases (Miscellaneous)) N = Natural Gas Bundle (Natural Gas, Gas Liquids (LPG/NGL), and Specialty Gases (Miscellaneous)). This map includes information copyrighted by Endeavor Business Media. This information is provided on a best effort basis and Endeavor Business Media does not guarantee its accuracy nor warrant its fitness for any particular purpose. Such information has been reprinted with the permission of Endeavor Business Media.

Electric Power Transmission Line Data

Source: Endeavor Business Media

This map includes information copyrighted by Endeavor Business Media. This information is provided on a best effort basis and Endeavor Business Media does not guarantee its accuracy nor warrant its fitness for any particular purpose. Such information has been reprinted with the permission of Endeavor Business Media.

Sensitive Receptors: There are individuals deemed sensitive receptors due to their fragile immune systems and special sensitivity to environmental discharges. These sensitive receptors typically include the elderly, the sick, and children. While the location of all sensitive receptors cannot be determined, EDR indicates those buildings and facilities - schools, daycares, hospitals, medical centers, and nursing homes - where individuals who are sensitive receptors are likely to be located.

AHA Hospitals:

Source: American Hospital Association, Inc.

Telephone: 312-280-5991

The database includes a listing of hospitals based on the American Hospital Association's annual survey of hospitals.

Medical Centers: Provider of Services Listing

Source: Centers for Medicare & Medicaid Services

Telephone: 410-786-3000

A listing of hospitals with Medicare provider number, produced by Centers of Medicare & Medicaid Services, a federal agency within the U.S. Department of Health and Human Services.

Nursing Homes

Source: National Institutes of Health

Telephone: 301-594-6248

Information on Medicare and Medicaid certified nursing homes in the United States.

Public Schools

Source: National Center for Education Statistics

Telephone: 202-502-7300

The National Center for Education Statistics' primary database on elementary and secondary public education in the United States. It is a comprehensive, annual, national statistical database of all public elementary and secondary schools and school districts, which contains data that are comparable across all states.

Private Schools

Source: National Center for Education Statistics

Telephone: 202-502-7300

The National Center for Education Statistics' primary database on private school locations in the United States.

Daycare Centers: Licensed Facilities

Source: Department of Social Services

Telephone: 916-657-4041

Flood Zone Data: This data was obtained from the Federal Emergency Management Agency (FEMA). It depicts 100-year and 500-year flood zones as defined by FEMA. It includes the National Flood Hazard Layer (NFHL) which incorporates Flood Insurance Rate Map (FIRM) data and Q3 data from FEMA in areas not covered by NFHL.

Source: FEMA

Telephone: 877-336-2627

Date of Government Version: 2003, 2015

GOVERNMENT RECORDS SEARCHED / DATA CURRENCY TRACKING

NWI: National Wetlands Inventory. This data, available in select counties across the country, was obtained by EDR in 2002, 2005 and 2010 from the U.S. Fish and Wildlife Service.

State Wetlands Data: Wetland Inventory
Source: Department of Fish and Wildlife
Telephone: 916-445-0411

Current USGS 7.5 Minute Topographic Map
Source: U.S. Geological Survey

STREET AND ADDRESS INFORMATION

Â© 2015 TomTom North America, Inc. All rights reserved. This material is proprietary and the subject of copyright protection and other intellectual property rights owned by or licensed to Tele Atlas North America, Inc. The use of this material is subject to the terms of a license agreement. You will be held liable for any unauthorized copying or disclosure of this material.

GEOCHECK® - PHYSICAL SETTING SOURCE ADDENDUM

TARGET PROPERTY ADDRESS

LPA REDLANDS PROJECT
NEC TENNESSEE ST. AND W. LUGONIA AVE
REDLANDS, CA 92374

TARGET PROPERTY COORDINATES

Latitude (North):	34.072432 - 34° 4' 20.76"
Longitude (West):	117.198606 - 117° 11' 54.98"
Universal Transverse Mercator:	Zone 11
UTM X (Meters):	481674.3
UTM Y (Meters):	3770010.2
Elevation:	1286 ft. above sea level

USGS TOPOGRAPHIC MAP

Target Property Map:	12014994 REDLANDS, CA
Version Date:	2018

EDR's GeoCheck Physical Setting Source Addendum is provided to assist the environmental professional in forming an opinion about the impact of potential contaminant migration.

Assessment of the impact of contaminant migration generally has two principle investigative components:

1. Groundwater flow direction, and
2. Groundwater flow velocity.

Groundwater flow direction may be impacted by surface topography, hydrology, hydrogeology, characteristics of the soil, and nearby wells. Groundwater flow velocity is generally impacted by the nature of the geologic strata.

GEOCHECK® - PHYSICAL SETTING SOURCE SUMMARY

GROUNDWATER FLOW DIRECTION INFORMATION

Groundwater flow direction for a particular site is best determined by a qualified environmental professional using site-specific well data. If such data is not reasonably ascertainable, it may be necessary to rely on other sources of information, such as surface topographic information, hydrologic information, hydrogeologic data collected on nearby properties, and regional groundwater flow information (from deep aquifers).

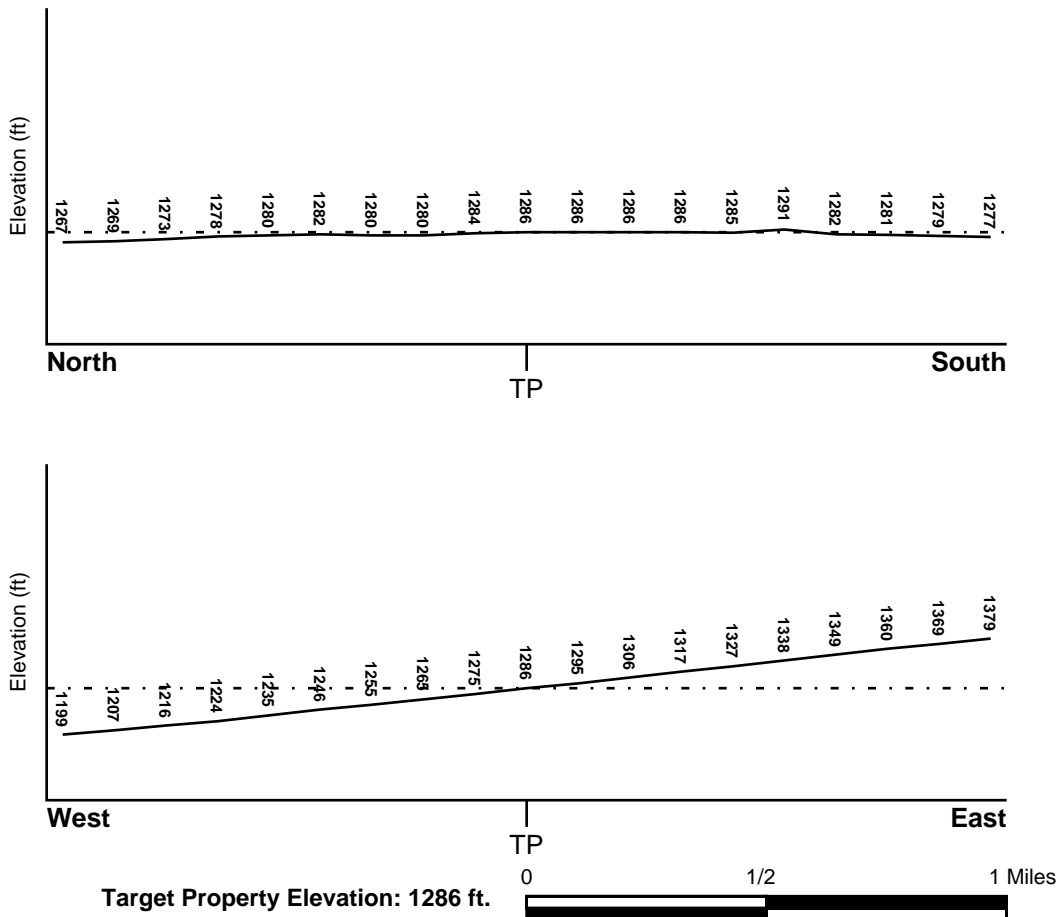
TOPOGRAPHIC INFORMATION

Surface topography may be indicative of the direction of surficial groundwater flow. This information can be used to assist the environmental professional in forming an opinion about the impact of nearby contaminated properties or, should contamination exist on the target property, what downgradient sites might be impacted.

TARGET PROPERTY TOPOGRAPHY

General Topographic Gradient: General West

SURROUNDING TOPOGRAPHY: ELEVATION PROFILES



Source: Topography has been determined from the USGS 7.5' Digital Elevation Model and should be evaluated on a relative (not an absolute) basis. Relative elevation information between sites of close proximity should be field verified.

GEOCHECK® - PHYSICAL SETTING SOURCE SUMMARY

HYDROLOGIC INFORMATION

Surface water can act as a hydrologic barrier to groundwater flow. Such hydrologic information can be used to assist the environmental professional in forming an opinion about the impact of nearby contaminated properties or, should contamination exist on the target property, what downgradient sites might be impacted.

Refer to the Physical Setting Source Map following this summary for hydrologic information (major waterways and bodies of water).

FEMA FLOOD ZONE

<u>Flood Plain Panel at Target Property</u>	<u>FEMA Source Type</u>
06071C8704H	FEMA FIRM Flood data
<u>Additional Panels in search area:</u>	<u>FEMA Source Type</u>
06071C8708H	FEMA FIRM Flood data
06065C0090G	FEMA FIRM Flood data
06071C8716H	FEMA FIRM Flood data

NATIONAL WETLAND INVENTORY

<u>NWI Quad at Target Property</u>	<u>NWI Electronic Data Coverage</u>
NOT AVAILABLE	YES - refer to the Overview Map and Detail Map

HYDROGEOLOGIC INFORMATION

Hydrogeologic information obtained by installation of wells on a specific site can often be an indicator of groundwater flow direction in the immediate area. Such hydrogeologic information can be used to assist the environmental professional in forming an opinion about the impact of nearby contaminated properties or, should contamination exist on the target property, what downgradient sites might be impacted.

Site-Specific Hydrogeological Data:*

Search Radius:	1.25 miles
Status:	Not found

AQUIFLOW®

Search Radius: 1.000 Mile.

EDR has developed the AQUIFLOW Information System to provide data on the general direction of groundwater flow at specific points. EDR has reviewed reports submitted by environmental professionals to regulatory authorities at select sites and has extracted the date of the report, groundwater flow direction as determined hydrogeologically, and the depth to water table.

<u>MAP ID</u>	<u>LOCATION FROM TP</u>	<u>GENERAL DIRECTION GROUNDWATER FLOW</u>
Not Reported		

GEOCHECK® - PHYSICAL SETTING SOURCE SUMMARY

GROUNDWATER FLOW VELOCITY INFORMATION

Groundwater flow velocity information for a particular site is best determined by a qualified environmental professional using site specific geologic and soil strata data. If such data are not reasonably ascertainable, it may be necessary to rely on other sources of information, including geologic age identification, rock stratigraphic unit and soil characteristics data collected on nearby properties and regional soil information. In general, contaminant plumes move more quickly through sandy-gravelly types of soils than silty-clayey types of soils.

GEOLOGIC INFORMATION IN GENERAL AREA OF TARGET PROPERTY

Geologic information can be used by the environmental professional in forming an opinion about the relative speed at which contaminant migration may be occurring.

ROCK STRATIGRAPHIC UNIT

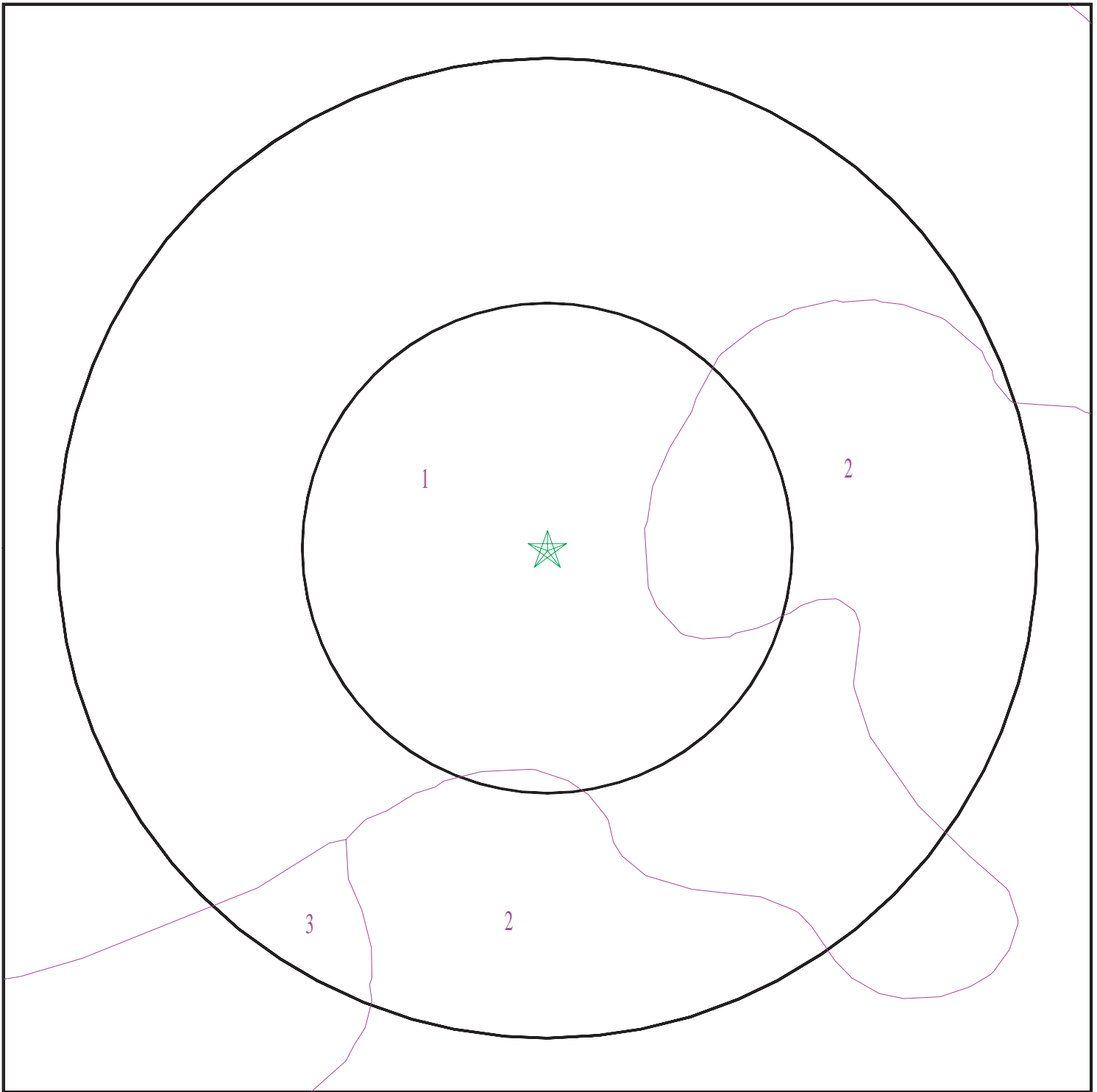
Era: Cenozoic
System: Quaternary
Series: Quaternary
Code: Q (*decoded above as Era, System & Series*)

GEOLOGIC AGE IDENTIFICATION

Category: Stratified Sequence

Geologic Age and Rock Stratigraphic Unit Source: P.G. Schruben, R.E. Arndt and W.J. Bawiec, Geology of the Conterminous U.S. at 1:2,500,000 Scale - a digital representation of the 1974 P.B. King and H.M. Beikman Map, USGS Digital Data Series DDS - 11 (1994).

SSURGO SOIL MAP - 06794904.2r



- ★ Target Property
- SSURGO Soil
- Water



SITE NAME: LPA Redlands Project
ADDRESS: NEC Tennessee St. and W. Lugonia Ave
Redlands CA 92374
LAT/LONG: 34.072432 / 117.198606

CLIENT: Petra Geotechnical Inc
CONTACT: Edward Lump
INQUIRY #: 06794904.2r
DATE: December 20, 2021 6:26 pm

GEOCHECK® - PHYSICAL SETTING SOURCE SUMMARY

DOMINANT SOIL COMPOSITION IN GENERAL AREA OF TARGET PROPERTY

The U.S. Department of Agriculture's (USDA) Soil Conservation Service (SCS) leads the National Cooperative Soil Survey (NCSS) and is responsible for collecting, storing, maintaining and distributing soil survey information for privately owned lands in the United States. A soil map in a soil survey is a representation of soil patterns in a landscape. The following information is based on Soil Conservation Service SSURGO data.

Soil Map ID: 1

Soil Component Name: HANFORD

Soil Surface Texture: sandy loam

Hydrologic Group: Class B - Moderate infiltration rates. Deep and moderately deep, moderately well and well drained soils with moderately coarse textures.

Soil Drainage Class: Well drained

Hydric Status: Not hydric

Corrosion Potential - Uncoated Steel: Moderate

Depth to Bedrock Min: > 0 inches

Depth to Watertable Min: > 0 inches

Soil Layer Information							
Layer	Boundary		Soil Texture Class	Classification		Saturated hydraulic conductivity micro m/sec	Soil Reaction (pH)
	Upper	Lower		AASHTO Group	Unified Soil		
1	0 inches	11 inches	sandy loam	Silt-Clay Materials (more than 35 pct. passing No. 200), Silty Soils.	COARSE-GRAINED SOILS, Sands, Sands with fines, Silty Sand.	Max: 42 Min: 14	Max: 7.8 Min: 5.6
2	11 inches	59 inches	fine sandy loam	Silt-Clay Materials (more than 35 pct. passing No. 200), Silty Soils.	COARSE-GRAINED SOILS, Sands, Sands with fines, Silty Sand.	Max: 42 Min: 14	Max: 7.8 Min: 5.6

Soil Map ID: 2

Soil Component Name: TUJUNGA

Soil Surface Texture: gravelly loamy sand

Hydrologic Group: Class A - High infiltration rates. Soils are deep, well drained to excessively drained sands and gravels.

Soil Drainage Class: Somewhat excessively drained

GEOCHECK® - PHYSICAL SETTING SOURCE SUMMARY

Hydric Status: Not hydric

Corrosion Potential - Uncoated Steel: Moderate

Depth to Bedrock Min: > 0 inches

Depth to Watertable Min: > 0 inches

Soil Layer Information							
Layer	Boundary		Soil Texture Class	Classification		Saturated hydraulic conductivity micro m/sec	Soil Reaction (pH)
	Upper	Lower		AASHTO Group	Unified Soil		
1	0 inches	18 inches	gravelly loamy sand	Granular materials (35 pct. or less passing No. 200), Stone Fragments, Gravel and Sand.	COARSE-GRAINED SOILS, Sands, Sands with fines, Silty Sand.	Max: 141 Min: 42	Max: 7.8 Min: 6.1
2	18 inches	59 inches	loamy sand	Granular materials (35 pct. or less passing No. 200), Stone Fragments, Gravel and Sand.	COARSE-GRAINED SOILS, Sands, Sands with fines, Silty Sand.	Max: 141 Min: 42	Max: 7.8 Min: 6.1

Soil Map ID: 3

Soil Component Name: Hanford

Soil Surface Texture: sandy loam

Hydrologic Group: Class B - Moderate infiltration rates. Deep and moderately deep, moderately well and well drained soils with moderately coarse textures.

Soil Drainage Class: Well drained

Hydric Status: Not hydric

Corrosion Potential - Uncoated Steel: Moderate

Depth to Bedrock Min: > 0 inches

Depth to Watertable Min: > 0 inches

GEOCHECK® - PHYSICAL SETTING SOURCE SUMMARY

Soil Layer Information							
Layer	Boundary		Soil Texture Class	Classification		Saturated hydraulic conductivity micro m/sec	Soil Reaction (pH)
	Upper	Lower		AASHTO Group	Unified Soil		
1	0 inches	11 inches	sandy loam	Granular materials (35 pct. or less passing No. 200), Silty, or Clayey Gravel and Sand.	COARSE-GRAINED SOILS, Sands, Sands with fines, Silty Sand.	Max: 42 Min: 14	Max: 7.8 Min: 5.6
2	11 inches	59 inches	fine sandy loam	Granular materials (35 pct. or less passing No. 200), Silty, or Clayey Gravel and Sand.	COARSE-GRAINED SOILS, Sands, Sands with fines, Silty Sand.	Max: 42 Min: 14	Max: 7.8 Min: 5.6

LOCAL / REGIONAL WATER AGENCY RECORDS

EDR Local/Regional Water Agency records provide water well information to assist the environmental professional in assessing sources that may impact ground water flow direction, and in forming an opinion about the impact of contaminant migration on nearby drinking water wells.

WELL SEARCH DISTANCE INFORMATION

<u>DATABASE</u>	<u>SEARCH DISTANCE (miles)</u>
Federal USGS	1.000
Federal FRDS PWS	Nearest PWS within 1 mile
State Database	1.000

FEDERAL USGS WELL INFORMATION

<u>MAP ID</u>	<u>WELL ID</u>	<u>LOCATION FROM TP</u>
1	USGS40000140538	0 - 1/8 Mile South
A3	USGS40000140568	1/8 - 1/4 Mile East
A5	USGS40000140551	1/8 - 1/4 Mile ESE
B7	USGS40000140537	1/8 - 1/4 Mile ESE
B8	USGS40000140524	1/4 - 1/2 Mile ESE
B9	USGS40000140525	1/4 - 1/2 Mile ESE
D16	USGS40000140628	1/4 - 1/2 Mile NE
E19	USGS40000140508	1/4 - 1/2 Mile WSW
F21	USGS40000140583	1/4 - 1/2 Mile East

GEOCHECK® - PHYSICAL SETTING SOURCE SUMMARY

FEDERAL USGS WELL INFORMATION

MAP ID	WELL ID	LOCATION FROM TP
F22	USGS40000140590	1/4 - 1/2 Mile ENE
F23	USGS40000140589	1/4 - 1/2 Mile ENE
F24	USGS40000140592	1/4 - 1/2 Mile ENE
F25	USGS40000140591	1/4 - 1/2 Mile ENE
G30	USGS40000140474	1/4 - 1/2 Mile SW
35	USGS40000140657	1/4 - 1/2 Mile NW
H36	USGS40000140559	1/4 - 1/2 Mile West
37	USGS40000140444	1/4 - 1/2 Mile SSW
I38	USGS40000140518	1/4 - 1/2 Mile WSW
J42	USGS40000140602	1/2 - 1 Mile West
J43	USGS40000140614	1/2 - 1 Mile WNW
K44	USGS40000140557	1/2 - 1 Mile West
L46	USGS40000140734	1/2 - 1 Mile North
48	USGS40000140730	1/2 - 1 Mile NNE
49	USGS40000140405	1/2 - 1 Mile South
M51	USGS40000140745	1/2 - 1 Mile North
O54	USGS40000140733	1/2 - 1 Mile NNE
N56	USGS40000140739	1/2 - 1 Mile NNW
Q62	USGS40000140343	1/2 - 1 Mile South
66	USGS40000140588	1/2 - 1 Mile East
P70	USGS40000140712	1/2 - 1 Mile NE
R71	USGS40000140701	1/2 - 1 Mile WNW
S76	USGS40000140406	1/2 - 1 Mile SW
U80	USGS40000140729	1/2 - 1 Mile NE
82	USGS40000140303	1/2 - 1 Mile South

FEDERAL FRDS PUBLIC WATER SUPPLY SYSTEM INFORMATION

MAP ID	WELL ID	LOCATION FROM TP
40	CA3000849	1/2 - 1 Mile NE

Note: PWS System location is not always the same as well location.

STATE DATABASE WELL INFORMATION

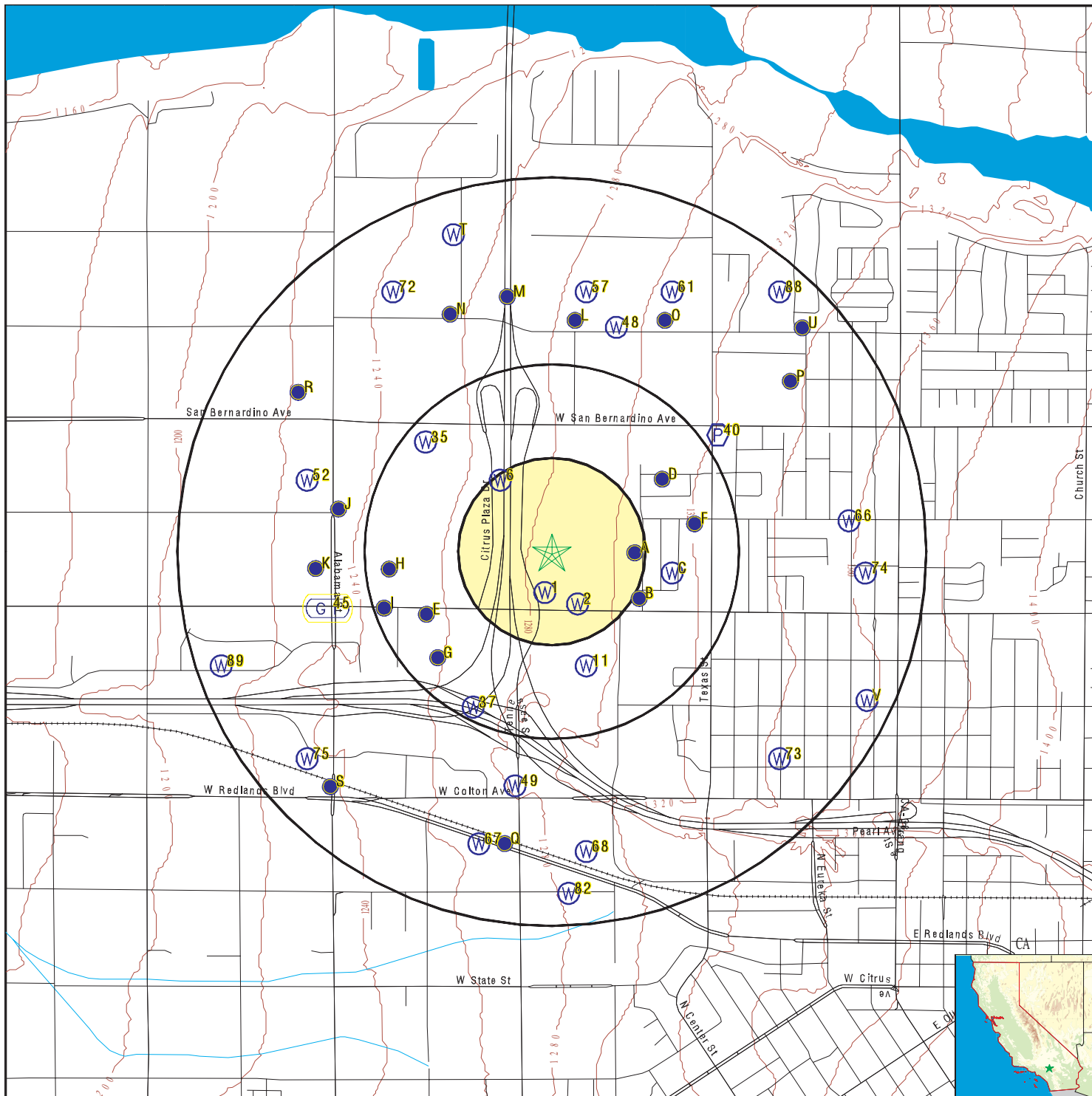
MAP ID	WELL ID	LOCATION FROM TP
2	CADPR0000005112	1/8 - 1/4 Mile SSE
A4	CAUSGSN00005086	1/8 - 1/4 Mile East
6	CADWR0000032622	1/8 - 1/4 Mile NW
B10	CAUSGSN00013593	1/4 - 1/2 Mile ESE
11	CADWR0000000222	1/4 - 1/2 Mile SSE
C12	CADWR0000032561	1/4 - 1/2 Mile East
C13	CADWR0000022998	1/4 - 1/2 Mile East
C14	CADWR0000011134	1/4 - 1/2 Mile East
C15	CADWR0000011042	1/4 - 1/2 Mile East
E17	CAUSGSN00018297	1/4 - 1/2 Mile WSW
D18	CADWR0000037343	1/4 - 1/2 Mile ENE
F20	CADWR9000006638	1/4 - 1/2 Mile East

GEOCHECK® - PHYSICAL SETTING SOURCE SUMMARY

STATE DATABASE WELL INFORMATION

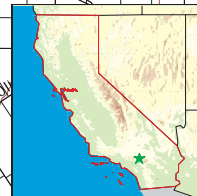
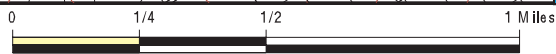
MAP ID	WELL ID	LOCATION FROM TP
F26	CAUSGSN00018448	1/4 - 1/2 Mile East
F27	CADDW0000004193	1/4 - 1/2 Mile East
F28	CAUSGSN00002426	1/4 - 1/2 Mile ENE
F29	CAUSGSN00014188	1/4 - 1/2 Mile ENE
G31	CAUSGSN00011123	1/4 - 1/2 Mile SW
H32	CADWR0000022985	1/4 - 1/2 Mile West
H33	CADWR0000037348	1/4 - 1/2 Mile West
H34	CADWR0000034947	1/4 - 1/2 Mile West
I39	CAUSGSN00019035	1/4 - 1/2 Mile WSW
J41	CAUSGSN00001888	1/2 - 1 Mile West
L47	CAUSGSN00012213	1/2 - 1 Mile North
K50	CADWR0000028975	1/2 - 1 Mile West
52	CADWR0000037282	1/2 - 1 Mile WNW
N53	CAUSGSN00003719	1/2 - 1 Mile NNW
O55	CAUSGSN00012992	1/2 - 1 Mile NNE
57	CADWR0000036203	1/2 - 1 Mile North
M58	CADWR0000024116	1/2 - 1 Mile North
M59	CADWR0000032543	1/2 - 1 Mile North
P60	CADWR0000025347	1/2 - 1 Mile NE
61	CADWR0000011045	1/2 - 1 Mile NNE
R63	CADWR0000031374	1/2 - 1 Mile NW
R64	CADWR0000000975	1/2 - 1 Mile NW
Q65	CADWR0000031427	1/2 - 1 Mile South
67	CADWR9000006569	1/2 - 1 Mile SSW
68	CADWR0000014324	1/2 - 1 Mile South
R69	CAUSGSN00017827	1/2 - 1 Mile WNW
72	CADWR0000007430	1/2 - 1 Mile NNW
73	CADWR0000005059	1/2 - 1 Mile SE
74	CADWR0000008655	1/2 - 1 Mile East
75	CADWR0000030194	1/2 - 1 Mile SW
S77	CAUSGSN00006873	1/2 - 1 Mile SW
T78	CADDW0000014763	1/2 - 1 Mile NNW
T79	18784	1/2 - 1 Mile NNW
U81	CAUSGSN00012838	1/2 - 1 Mile NE
V83	18786	1/2 - 1 Mile ESE
V84	18785	1/2 - 1 Mile ESE
V85	818	1/2 - 1 Mile ESE
V86	820	1/2 - 1 Mile ESE
V87	819	1/2 - 1 Mile ESE
88	CADWR0000018197	1/2 - 1 Mile NE
89	CADWR0000036205	1/2 - 1 Mile WSW
V90	CADDW0000004009	1/2 - 1 Mile ESE
V91	CADDW0000018414	1/2 - 1 Mile ESE

PHYSICAL SETTING SOURCE MAP - 06794904.2r



- County Boundary
- Major Roads
- Contour Lines
- Earthquake Fault Lines
- Earthquake epicenter, Richter 5 or greater
- Water Wells
- Public Water Supply Wells
- Cluster of Multiple Icons

- Groundwater Flow Direction
- Indeterminate Groundwater Flow at Location
- Groundwater Flow Varies at Location
- Closest Hydrogeological Data
- Oil, gas or related wells



SITE NAME: LPA Redlands Project
 ADDRESS: NEC Tennessee St. and W. Lugonia Ave
 Redlands CA 92374
 LAT/LONG: 34.072432 / 117.198606

CLIENT: Petra Geotechnical Inc
 CONTACT: Edward Lump
 INQUIRY #: 06794904.2r
 DATE: December 20, 2021 6:26 pm

GEOCHECK® - PHYSICAL SETTING SOURCE MAP FINDINGS

Map ID
Direction
Distance
Elevation

Database EDR ID Number

1
South
0 - 1/8 Mile
Lower **FED USGS** **USGS40000140538**

Organization ID:	USGS-CA		
Organization Name:	USGS California Water Science Center		
Monitor Location:	001S003W21G001S	Type:	Well
Description:	Not Reported	HUC:	18070203
Drainage Area:	Not Reported	Drainage Area Units:	Not Reported
Contrib Drainage Area:	Not Reported	Contrib Drainage Area Unts:	Not Reported
Aquifer:	California Coastal Basin aquifers		
Formation Type:	Not Reported	Aquifer Type:	Not Reported
Construction Date:	19270101	Well Depth:	262
Well Depth Units:	ft	Well Hole Depth:	274
Well Hole Depth Units:	ft		

2
SSE
1/8 - 1/4 Mile
Higher **CA WELLS** **CADPR0000005112**

Well ID:	85208	Well Type:	UNK
Source:	Department of Pesticide Regulation		
Other Name:	85208	GAMA PFAS Testing:	Not Reported
Groundwater Quality Data:	https://gamagroundwater.waterboards.ca.gov/gama/gamamap/public/GamaDataDisplay.asp?dataset=DPR&samp_date=&global_id=&assigned_name=85208&store_num=		
GeoTracker Data:	Not Reported		

A3
East
1/8 - 1/4 Mile
Higher **FED USGS** **USGS40000140568**

Organization ID:	USGS-CA		
Organization Name:	USGS California Water Science Center		
Monitor Location:	001S003W21H001S	Type:	Well
Description:	Not Reported	HUC:	18070203
Drainage Area:	Not Reported	Drainage Area Units:	Not Reported
Contrib Drainage Area:	Not Reported	Contrib Drainage Area Unts:	Not Reported
Aquifer:	California Coastal Basin aquifers		
Formation Type:	Not Reported	Aquifer Type:	Not Reported
Construction Date:	19290101	Well Depth:	426
Well Depth Units:	ft	Well Hole Depth:	426
Well Hole Depth Units:	ft		

A4
East
1/8 - 1/4 Mile
Higher **CA WELLS** **CAUSGSN00005086**

Well ID:	USGS-340422117113801	Well Type:	UNK
Source:	United States Geological Survey		
Other Name:	USGS-340422117113801	GAMA PFAS Testing:	Not Reported

GEOCHECK® - PHYSICAL SETTING SOURCE MAP FINDINGS

Groundwater Quality Data: https://gamagroundwater.waterboards.ca.gov/gama/gamamap/public/GamaDataDisplay.asp?dataset=USGSNEW&samp_date=&global_id=&assigned_name=USGS-340422117113801&store_num=
 GeoTracker Data: Not Reported

A5
ESE
1/8 - 1/4 Mile
Higher

FED USGS USGS40000140551

Organization ID:	USGS-CA		
Organization Name:	USGS California Water Science Center		
Monitor Location:	001S003W21H002S	Type:	Well
Description:	Not Reported	HUC:	18070203
Drainage Area:	Not Reported	Drainage Area Units:	Not Reported
Contrib Drainage Area:	Not Reported	Contrib Drainage Area Unts:	Not Reported
Aquifer:	California Coastal Basin aquifers		
Formation Type:	Not Reported	Aquifer Type:	Not Reported
Construction Date:	Not Reported	Well Depth:	233
Well Depth Units:	ft	Well Hole Depth:	233
Well Hole Depth Units:	ft		

6
NW
1/8 - 1/4 Mile
Lower

CA WELLS CADWR0000032622

Well ID:	01S03W21C001S	Well Type:	UNK
Source:	Department of Water Resources		
Other Name:	01S03W21C001S	GAMA PFAS Testing:	Not Reported
Groundwater Quality Data:	https://gamagroundwater.waterboards.ca.gov/gama/gamamap/public/GamaDataDisplay.asp?dataset=DWR&samp_date=&global_id=&assigned_name=01S03W21C001S&store_num=		
GeoTracker Data:	Not Reported		

B7
ESE
1/8 - 1/4 Mile
Higher

FED USGS USGS40000140537

Organization ID:	USGS-CA		
Organization Name:	USGS California Water Science Center		
Monitor Location:	001S003W21H003S	Type:	Well
Description:	Not Reported	HUC:	18070203
Drainage Area:	Not Reported	Drainage Area Units:	Not Reported
Contrib Drainage Area:	Not Reported	Contrib Drainage Area Unts:	Not Reported
Aquifer:	California Coastal Basin aquifers		
Formation Type:	Not Reported	Aquifer Type:	Not Reported
Construction Date:	19130101	Well Depth:	237
Well Depth Units:	ft	Well Hole Depth:	237
Well Hole Depth Units:	ft		

GEOCHECK® - PHYSICAL SETTING SOURCE MAP FINDINGS

Map ID
 Direction
 Distance
 Elevation

Database EDR ID Number

B8
ESE
 1/4 - 1/2 Mile
 Higher

FED USGS USGS40000140524

Organization ID:	USGS-CA		
Organization Name:	USGS California Water Science Center		
Monitor Location:	001S003W21H005S	Type:	Well
Description:	Not Reported	HUC:	18070203
Drainage Area:	Not Reported	Drainage Area Units:	Not Reported
Contrib Drainage Area:	Not Reported	Contrib Drainage Area Unts:	Not Reported
Aquifer:	California Coastal Basin aquifers		
Formation Type:	Not Reported	Aquifer Type:	Not Reported
Construction Date:	Not Reported	Well Depth:	412
Well Depth Units:	ft	Well Hole Depth:	480
Well Hole Depth Units:	ft		

B9
ESE
 1/4 - 1/2 Mile
 Higher

FED USGS USGS40000140525

Organization ID:	USGS-CA		
Organization Name:	USGS California Water Science Center		
Monitor Location:	001S003W21H006S	Type:	Well
Description:	Not Reported	HUC:	18070203
Drainage Area:	Not Reported	Drainage Area Units:	Not Reported
Contrib Drainage Area:	Not Reported	Contrib Drainage Area Unts:	Not Reported
Aquifer:	California Coastal Basin aquifers		
Formation Type:	Not Reported	Aquifer Type:	Not Reported
Construction Date:	19580101	Well Depth:	500
Well Depth Units:	ft	Well Hole Depth:	500
Well Hole Depth Units:	ft		

B10
ESE
 1/4 - 1/2 Mile
 Higher

CA WELLS CAUSGSN00013593

Well ID:	USGS-340414117113702	Well Type:	UNK
Source:	United States Geological Survey		
Other Name:	USGS-340414117113702	GAMA PFAS Testing:	Not Reported
Groundwater Quality Data:	https://gamagroundwater.waterboards.ca.gov/gama/gamamap/public/GamaDataDisplay.asp?dataset=USGSNEW&amp_date=&global_id=&assigned_name=USGS-340414117113702&store_num=		
GeoTracker Data:	Not Reported		

11
SSE
 1/4 - 1/2 Mile
 Higher

CA WELLS CADWR0000000222

Well ID:	01S03W21K001S	Well Type:	UNK
Source:	Department of Water Resources		
Other Name:	01S03W21K001S	GAMA PFAS Testing:	Not Reported

GEOCHECK® - PHYSICAL SETTING SOURCE MAP FINDINGS

Groundwater Quality Data: https://gamagroundwater.waterboards.ca.gov/gama/gamamap/public/GamaDataDisplay.asp?dataset=DWR&samp_date=&global_id=&assigned_name=01S03W21K001S&store_num=
 GeoTracker Data: Not Reported

**C12
East
1/4 - 1/2 Mile
Higher**

CA WELLS CADWR0000032561

Well ID: 01S03W21H001S Well Type: UNK
 Source: Department of Water Resources
 Other Name: 01S03W21H001S GAMA PFAS Testing: Not Reported
 Groundwater Quality Data: https://gamagroundwater.waterboards.ca.gov/gama/gamamap/public/GamaDataDisplay.asp?dataset=DWR&samp_date=&global_id=&assigned_name=01S03W21H001S&store_num=
 GeoTracker Data: Not Reported

**C13
East
1/4 - 1/2 Mile
Higher**

CA WELLS CADWR0000022998

Well ID: 01S03W21H002S Well Type: UNK
 Source: Department of Water Resources
 Other Name: 01S03W21H002S GAMA PFAS Testing: Not Reported
 Groundwater Quality Data: https://gamagroundwater.waterboards.ca.gov/gama/gamamap/public/GamaDataDisplay.asp?dataset=DWR&samp_date=&global_id=&assigned_name=01S03W21H002S&store_num=
 GeoTracker Data: Not Reported

**C14
East
1/4 - 1/2 Mile
Higher**

CA WELLS CADWR0000011134

Well ID: 01S03W21H007S Well Type: UNK
 Source: Department of Water Resources
 Other Name: 01S03W21H007S GAMA PFAS Testing: Not Reported
 Groundwater Quality Data: https://gamagroundwater.waterboards.ca.gov/gama/gamamap/public/GamaDataDisplay.asp?dataset=DWR&samp_date=&global_id=&assigned_name=01S03W21H007S&store_num=
 GeoTracker Data: Not Reported

**C15
East
1/4 - 1/2 Mile
Higher**

CA WELLS CADWR0000011042

Well ID: 01S03W21H003S Well Type: UNK
 Source: Department of Water Resources
 Other Name: 01S03W21H003S GAMA PFAS Testing: Not Reported
 Groundwater Quality Data: https://gamagroundwater.waterboards.ca.gov/gama/gamamap/public/GamaDataDisplay.asp?dataset=DWR&samp_date=&global_id=&assigned_name=01S03W21H003S&store_num=
 GeoTracker Data: Not Reported

GEOCHECK® - PHYSICAL SETTING SOURCE MAP FINDINGS

Map ID
Direction
Distance
Elevation

Database EDR ID Number

D16
NE
1/4 - 1/2 Mile
Higher

FED USGS USGS40000140628

Organization ID:	USGS-CA		
Organization Name:	USGS California Water Science Center		
Monitor Location:	001S003W21A001S	Type:	Well
Description:	Not Reported	HUC:	18070203
Drainage Area:	Not Reported	Drainage Area Units:	Not Reported
Contrib Drainage Area:	Not Reported	Contrib Drainage Area Unts:	Not Reported
Aquifer:	California Coastal Basin aquifers		
Formation Type:	Not Reported	Aquifer Type:	Not Reported
Construction Date:	19480101	Well Depth:	338
Well Depth Units:	ft	Well Hole Depth:	350
Well Hole Depth Units:	ft		

E17
WSW
1/4 - 1/2 Mile
Lower

CA WELLS CAUSGSN00018297

Well ID:	USGS-340412117121301	Well Type:	UNK
Source:	United States Geological Survey		
Other Name:	USGS-340412117121301	GAMA PFAS Testing:	Not Reported
Groundwater Quality Data:	https://gamagroundwater.waterboards.ca.gov/gama/gamamap/public/GamaDataDisplay.asp?dataset=USGSNEW&samp_date=&global_id=&assigned_name=USGS-340412117121301&store_num=		
GeoTracker Data:	Not Reported		

D18
ENE
1/4 - 1/2 Mile
Higher

CA WELLS CADWR0000037343

Well ID:	01S03W21A001S	Well Type:	UNK
Source:	Department of Water Resources		
Other Name:	01S03W21A001S	GAMA PFAS Testing:	Not Reported
Groundwater Quality Data:	https://gamagroundwater.waterboards.ca.gov/gama/gamamap/public/GamaDataDisplay.asp?dataset=DWR&samp_date=&global_id=&assigned_name=01S03W21A001S&store_num=		
GeoTracker Data:	Not Reported		

E19
WSW
1/4 - 1/2 Mile
Lower

FED USGS USGS40000140508

Organization ID:	USGS-CA		
Organization Name:	USGS California Water Science Center		
Monitor Location:	001S003W21M002S	Type:	Well
Description:	Not Reported	HUC:	18070203
Drainage Area:	Not Reported	Drainage Area Units:	Not Reported
Contrib Drainage Area:	Not Reported	Contrib Drainage Area Unts:	Not Reported
Aquifer:	California Coastal Basin aquifers		
Formation Type:	Not Reported	Aquifer Type:	Not Reported

GEOCHECK® - PHYSICAL SETTING SOURCE MAP FINDINGS

Construction Date:	19280101	Well Depth:	270
Well Depth Units:	ft	Well Hole Depth:	304
Well Hole Depth Units:	ft		

F20
East
1/4 - 1/2 Mile
Higher

CA WELLS CADWR9000006638

State Well #:	01S03W21H007S	Station ID:	46645
Well Name:	Well #31A	Basin Name:	San Bernardino
Well Use:	Residential	Well Type:	Single Well
Well Depth:	743	Well Completion Rpt #:	NA

F21
East
1/4 - 1/2 Mile
Higher

FED USGS USGS40000140583

Organization ID:	USGS-CA		
Organization Name:	USGS California Water Science Center		
Monitor Location:	001S003W21H007S	Type:	Well
Description:	Not Reported	HUC:	18070203
Drainage Area:	Not Reported	Drainage Area Units:	Not Reported
Contrib Drainage Area:	Not Reported	Contrib Drainage Area Unts:	Not Reported
Aquifer:	California Coastal Basin aquifers		
Formation Type:	Not Reported	Aquifer Type:	Not Reported
Construction Date:	Not Reported	Well Depth:	723
Well Depth Units:	ft	Well Hole Depth:	Not Reported
Well Hole Depth Units:	Not Reported		

F22
ENE
1/4 - 1/2 Mile
Higher

FED USGS USGS40000140590

Organization ID:	USGS-CA		
Organization Name:	USGS California Water Science Center		
Monitor Location:	HOLE-01 LYSIMETER AT 60	Type:	Well: Test hole not completed as a well
Description:	Not Reported	HUC:	18070203
Drainage Area:	Not Reported	Drainage Area Units:	Not Reported
Contrib Drainage Area:	Not Reported	Contrib Drainage Area Unts:	Not Reported
Aquifer:	California Coastal Basin aquifers		
Formation Type:	Not Reported	Aquifer Type:	Not Reported
Construction Date:	Not Reported	Well Depth:	Not Reported
Well Depth Units:	Not Reported	Well Hole Depth:	Not Reported
Well Hole Depth Units:	Not Reported		

GEOCHECK® - PHYSICAL SETTING SOURCE MAP FINDINGS

Map ID
Direction
Distance
Elevation

Database EDR ID Number

F23
ENE
1/4 - 1/2 Mile
Higher

FED USGS USGS40000140589

Organization ID:	USGS-CA		
Organization Name:	USGS California Water Science Center		
Monitor Location:	HOLE-01 LYSIMETER AT 30		
Type:	Well: Test hole not completed as a well		
Description:	Not Reported	HUC:	18070203
Drainage Area:	Not Reported	Drainage Area Units:	Not Reported
Contrib Drainage Area:	Not Reported	Contrib Drainage Area Unts:	Not Reported
Aquifer:	California Coastal Basin aquifers		
Formation Type:	Not Reported	Aquifer Type:	Not Reported
Construction Date:	Not Reported	Well Depth:	Not Reported
Well Depth Units:	Not Reported	Well Hole Depth:	Not Reported
Well Hole Depth Units:	Not Reported		

F24
ENE
1/4 - 1/2 Mile
Higher

FED USGS USGS40000140592

Organization ID:	USGS-CA		
Organization Name:	USGS California Water Science Center		
Monitor Location:	HOLE-01 LYSIMETER AT 187		
Type:	Well: Test hole not completed as a well		
Description:	Not Reported	HUC:	18070203
Drainage Area:	Not Reported	Drainage Area Units:	Not Reported
Contrib Drainage Area:	Not Reported	Contrib Drainage Area Unts:	Not Reported
Aquifer:	California Coastal Basin aquifers		
Formation Type:	Not Reported	Aquifer Type:	Not Reported
Construction Date:	Not Reported	Well Depth:	Not Reported
Well Depth Units:	Not Reported	Well Hole Depth:	Not Reported
Well Hole Depth Units:	Not Reported		

F25
ENE
1/4 - 1/2 Mile
Higher

FED USGS USGS40000140591

Organization ID:	USGS-CA		
Organization Name:	USGS California Water Science Center		
Monitor Location:	HOLE-01 LYSIMETER AT 110		
Type:	Well: Test hole not completed as a well		
Description:	Not Reported	HUC:	18070203
Drainage Area:	Not Reported	Drainage Area Units:	Not Reported
Contrib Drainage Area:	Not Reported	Contrib Drainage Area Unts:	Not Reported
Aquifer:	California Coastal Basin aquifers		
Formation Type:	Not Reported	Aquifer Type:	Not Reported
Construction Date:	Not Reported	Well Depth:	Not Reported
Well Depth Units:	Not Reported	Well Hole Depth:	Not Reported
Well Hole Depth Units:	Not Reported		

GEOCHECK® - PHYSICAL SETTING SOURCE MAP FINDINGS

Map ID
Direction
Distance
Elevation

Database EDR ID Number

F26
East
1/4 - 1/2 Mile
Higher

CA WELLS CAUSGSN00018448

Well ID:	USGS-340424117112801	Well Type:	UNK
Source:	United States Geological Survey		
Other Name:	USGS-340424117112801	GAMA PFAS Testing:	Not Reported
Groundwater Quality Data:	https://gamagroundwater.waterboards.ca.gov/gama/gamamap/public/GamaDataDisplay.asp?dataset=USGSNEW&samp_date=&global_id=&assigned_name=USGS-340424117112801&store_num=		
GeoTracker Data:	Not Reported		

F27
East
1/4 - 1/2 Mile
Higher

CA WELLS CADDW0000004193

Well ID:	3610037-044	Well Type:	MUNICIPAL
Source:	Department of Health Services		
Other Name:	WELL 31A - INACTIVE	GAMA PFAS Testing:	Not Reported
Groundwater Quality Data:	https://gamagroundwater.waterboards.ca.gov/gama/gamamap/public/GamaDataDisplay.asp?dataset=DHS&samp_date=&global_id=&assigned_name=3610037-044&store_num=		
GeoTracker Data:	Not Reported		

F28
ENE
1/4 - 1/2 Mile
Higher

CA WELLS CAUSGSN00002426

Well ID:	USGS-340425117112801	Well Type:	UNK
Source:	United States Geological Survey		
Other Name:	USGS-340425117112801	GAMA PFAS Testing:	Not Reported
Groundwater Quality Data:	https://gamagroundwater.waterboards.ca.gov/gama/gamamap/public/GamaDataDisplay.asp?dataset=USGSNEW&samp_date=&global_id=&assigned_name=USGS-340425117112801&store_num=		
GeoTracker Data:	Not Reported		

F29
ENE
1/4 - 1/2 Mile
Higher

CA WELLS CAUSGSN00014188

Well ID:	USGS-340425117112804	Well Type:	UNK
Source:	United States Geological Survey		
Other Name:	USGS-340425117112804	GAMA PFAS Testing:	Not Reported
Groundwater Quality Data:	https://gamagroundwater.waterboards.ca.gov/gama/gamamap/public/GamaDataDisplay.asp?dataset=USGSNEW&samp_date=&global_id=&assigned_name=USGS-340425117112804&store_num=		
GeoTracker Data:	Not Reported		

GEOCHECK® - PHYSICAL SETTING SOURCE MAP FINDINGS

Map ID
 Direction
 Distance
 Elevation

Database EDR ID Number

G30
SW
 1/4 - 1/2 Mile
 Lower

FED USGS USGS40000140474

Organization ID:	USGS-CA		
Organization Name:	USGS California Water Science Center		
Monitor Location:	SANDYS RESTURANT	Type:	Well
Description:	Not Reported	HUC:	18070203
Drainage Area:	Not Reported	Drainage Area Units:	Not Reported
Contrib Drainage Area:	Not Reported	Contrib Drainage Area Unts:	Not Reported
Aquifer:	California Coastal Basin aquifers		
Formation Type:	Not Reported	Aquifer Type:	Not Reported
Construction Date:	Not Reported	Well Depth:	Not Reported
Well Depth Units:	Not Reported	Well Hole Depth:	Not Reported
Well Hole Depth Units:	Not Reported		

G31
SW
 1/4 - 1/2 Mile
 Lower

CA WELLS CAUSGSN00011123

Well ID:	USGS-340406117121101	Well Type:	UNK
Source:	United States Geological Survey		
Other Name:	USGS-340406117121101	GAMA PFAS Testing:	Not Reported
Groundwater Quality Data:	https://gamagroundwater.waterboards.ca.gov/gama/gamamap/public/GamaDataDisplay.asp?dataset=USGSNEW&samp_date=&global_id=&assigned_name=USGS-340406117121101&store_num=		
GeoTracker Data:	Not Reported		

H32
West
 1/4 - 1/2 Mile
 Lower

CA WELLS CADWR0000022985

Well ID:	01S03W21E006S	Well Type:	UNK
Source:	Department of Water Resources		
Other Name:	01S03W21E006S	GAMA PFAS Testing:	Not Reported
Groundwater Quality Data:	https://gamagroundwater.waterboards.ca.gov/gama/gamamap/public/GamaDataDisplay.asp?dataset=DWR&samp_date=&global_id=&assigned_name=01S03W21E006S&store_num=		
GeoTracker Data:	Not Reported		

H33
West
 1/4 - 1/2 Mile
 Lower

CA WELLS CADWR0000037348

Well ID:	01S03W21E001S	Well Type:	UNK
Source:	Department of Water Resources		
Other Name:	01S03W21E001S	GAMA PFAS Testing:	Not Reported
Groundwater Quality Data:	https://gamagroundwater.waterboards.ca.gov/gama/gamamap/public/GamaDataDisplay.asp?dataset=DWR&samp_date=&global_id=&assigned_name=01S03W21E001S&store_num=		
GeoTracker Data:	Not Reported		

GEOCHECK® - PHYSICAL SETTING SOURCE MAP FINDINGS

Map ID
Direction
Distance
Elevation

Database EDR ID Number

H34
West
1/4 - 1/2 Mile
Lower

CA WELLS CADWR0000034947

Well ID:	01S03W21E005S	Well Type:	UNK
Source:	Department of Water Resources		
Other Name:	01S03W21E005S	GAMA PFAS Testing:	Not Reported
Groundwater Quality Data:	https://gamagroundwater.waterboards.ca.gov/gama/gamamap/public/GamaDataDisplay.asp?dataset=DWR&samp_date=&global_id=&assigned_name=01S03W21E005S&store_num=		
GeoTracker Data:	Not Reported		

35
NW
1/4 - 1/2 Mile
Lower

FED USGS USGS40000140657

Organization ID:	USGS-CA		
Organization Name:	USGS California Water Science Center		
Monitor Location:	001S003W21C001S	Type:	Well
Description:	Not Reported	HUC:	18070203
Drainage Area:	Not Reported	Drainage Area Units:	Not Reported
Contrib Drainage Area:	Not Reported	Contrib Drainage Area Unts:	Not Reported
Aquifer:	California Coastal Basin aquifers		
Formation Type:	Not Reported	Aquifer Type:	Not Reported
Construction Date:	Not Reported	Well Depth:	167
Well Depth Units:	ft	Well Hole Depth:	167
Well Hole Depth Units:	ft		

H36
West
1/4 - 1/2 Mile
Lower

FED USGS USGS40000140559

Organization ID:	USGS-CA		
Organization Name:	USGS California Water Science Center		
Monitor Location:	001S003W21E003S	Type:	Well
Description:	Not Reported	HUC:	18070203
Drainage Area:	Not Reported	Drainage Area Units:	Not Reported
Contrib Drainage Area:	Not Reported	Contrib Drainage Area Unts:	Not Reported
Aquifer:	California Coastal Basin aquifers		
Formation Type:	Not Reported	Aquifer Type:	Not Reported
Construction Date:	19110101	Well Depth:	306
Well Depth Units:	ft	Well Hole Depth:	306
Well Hole Depth Units:	ft		

37
SSW
1/4 - 1/2 Mile
Lower

FED USGS USGS40000140444

Organization ID:	USGS-CA		
Organization Name:	USGS California Water Science Center		
Monitor Location:	001S003W21P001S	Type:	Well

GEOCHECK® - PHYSICAL SETTING SOURCE MAP FINDINGS

Description:	Not Reported	HUC:	18070203
Drainage Area:	Not Reported	Drainage Area Units:	Not Reported
Contrib Drainage Area:	Not Reported	Contrib Drainage Area Unts:	Not Reported
Aquifer:	California Coastal Basin aquifers		
Formation Type:	Not Reported	Aquifer Type:	Not Reported
Construction Date:	19350101	Well Depth:	356
Well Depth Units:	ft	Well Hole Depth:	368
Well Hole Depth Units:	ft		

I38
WSW
1/4 - 1/2 Mile
Lower

FED USGS USGS40000140518

Organization ID:	USGS-CA		
Organization Name:	USGS California Water Science Center		
Monitor Location:	001S003W21E002S	Type:	Well
Description:	Not Reported	HUC:	18070203
Drainage Area:	Not Reported	Drainage Area Units:	Not Reported
Contrib Drainage Area:	Not Reported	Contrib Drainage Area Unts:	Not Reported
Aquifer:	California Coastal Basin aquifers		
Formation Type:	Not Reported	Aquifer Type:	Not Reported
Construction Date:	19440101	Well Depth:	264
Well Depth Units:	ft	Well Hole Depth:	264
Well Hole Depth Units:	ft		

I39
WSW
1/4 - 1/2 Mile
Lower

CA WELLS CAUSGSN00019035

Well ID:	USGS-340413117122001	Well Type:	UNK
Source:	United States Geological Survey		
Other Name:	USGS-340413117122001	GAMA PFAS Testing:	Not Reported
Groundwater Quality Data:	https://gamagroundwater.waterboards.ca.gov/gama/gamamap/public/GamaDataDisplay.asp?dataset=USGSNEW&amp_date=&global_id=&assigned_name=USGS-340413117122001&store_num=		
GeoTracker Data:	Not Reported		

40
NE
1/2 - 1 Mile
Higher

FRDS PWS CA3000849

Epa region:	09	State:	CA
Pwsid:	CA3000849	Pwsname:	ANACO RANCH
Cityserved:	Not Reported	Stateserved:	CA
Ziperved:	Not Reported	Fipscounty:	06059
Status:	Closed	Retpopsrvd:	50
Pwssvconn:	1	Psource longname:	Groundwater
Pwstype:	TNCWS	Owner:	Private
Contact:	ANACO RANCH	Contactorgname:	Not Reported
Contactphone:	Not Reported	Contactaddress1:	ANACO RANCH
Contactaddress2:	14242 WINSTON RD	Contactcity:	ANAHEIM
Contactstate:	CA	Contactzip:	92806
Pwsactivitycode:	N		

GEOCHECK® - PHYSICAL SETTING SOURCE MAP FINDINGS

PWS ID:	CA3000849	PWS type:	System Owner/Responsible Party
PWS name:	ANACO RANCH	PWS address:	Not Reported
PWS city:	ANAHEIM	PWS state:	CA
PWS zip:	92806	PWS ID:	CA3000849
Activity status:	Active	Date system activated:	8404
Date system deactivated:	Not Reported	Retail population:	00000050
System name:	ANACO RANCH	System address:	ANACO RANCH
System address:	14242 WINSTON RD	System city:	ANAHEIM
System state:	CA	System zip:	92806
Population served:	Under 101 Persons	Treatment:	Untreated
Latitude:	340437	Longitude:	1171124

J41
West
1/2 - 1 Mile
Lower

CA WELLS CAUSGSN00001888

Well ID:	USGS-340426117122701	Well Type:	UNK
Source:	United States Geological Survey		
Other Name:	USGS-340426117122701	GAMA PFAS Testing:	Not Reported
Groundwater Quality Data:	https://gamagroundwater.waterboards.ca.gov/gama/gamamap/public/GamaDataDisplay.asp?dataset=USGSNEW&amp_date=&global_id=&assigned_name=USGS-340426117122701&store_num=		
GeoTracker Data:	Not Reported		

J42
West
1/2 - 1 Mile
Lower

FED USGS USGS40000140602

Organization ID:	USGS-CA		
Organization Name:	USGS California Water Science Center		
Monitor Location:	001S003W21E005S	Type:	Well
Description:	Not Reported	HUC:	18070203
Drainage Area:	Not Reported	Drainage Area Units:	Not Reported
Contrib Drainage Area:	Not Reported	Contrib Drainage Area Unts:	Not Reported
Aquifer:	California Coastal Basin aquifers		
Formation Type:	Not Reported	Aquifer Type:	Not Reported
Construction Date:	Not Reported	Well Depth:	Not Reported
Well Depth Units:	Not Reported	Well Hole Depth:	Not Reported
Well Hole Depth Units:	Not Reported		

J43
WNW
1/2 - 1 Mile
Lower

FED USGS USGS40000140614

Organization ID:	USGS-CA		
Organization Name:	USGS California Water Science Center		
Monitor Location:	001S003W20A001S	Type:	Well
Description:	Not Reported	HUC:	18070203
Drainage Area:	Not Reported	Drainage Area Units:	Not Reported
Contrib Drainage Area:	Not Reported	Contrib Drainage Area Unts:	Not Reported
Aquifer:	California Coastal Basin aquifers		
Formation Type:	Not Reported	Aquifer Type:	Not Reported
Construction Date:	19030101	Well Depth:	Not Reported

GEOCHECK® - PHYSICAL SETTING SOURCE MAP FINDINGS

Well Depth Units: Not Reported Well Hole Depth: 195
 Well Hole Depth Units: ft

K44
West
1/2 - 1 Mile
Lower

FED USGS USGS40000140557

Organization ID:	USGS-CA		
Organization Name:	USGS California Water Science Center		
Monitor Location:	001S003W20H005S	Type:	Well
Description:	Not Reported	HUC:	18070203
Drainage Area:	Not Reported	Drainage Area Units:	Not Reported
Contrib Drainage Area:	Not Reported	Contrib Drainage Area Units:	Not Reported
Aquifer:	California Coastal Basin aquifers		
Formation Type:	Not Reported	Aquifer Type:	Not Reported
Construction Date:	19610101	Well Depth:	Not Reported
Well Depth Units:	Not Reported	Well Hole Depth:	500
Well Hole Depth Units:	ft		

45
WSW
1/2 - 1 Mile
Lower

AQUIFLOW 50240

Site ID:	083601119T
Groundwater Flow:	Not Reported
Shallow Water Depth:	80 ft
Deep Water Depth:	150
Average Water Depth:	Not Reported
Date:	12/21/1993

L46
North
1/2 - 1 Mile
Lower

FED USGS USGS40000140734

Organization ID:	USGS-CA		
Organization Name:	USGS California Water Science Center		
Monitor Location:	001S003W16K001S	Type:	Well
Description:	Not Reported	HUC:	18070203
Drainage Area:	Not Reported	Drainage Area Units:	Not Reported
Contrib Drainage Area:	Not Reported	Contrib Drainage Area Units:	Not Reported
Aquifer:	California Coastal Basin aquifers		
Formation Type:	Not Reported	Aquifer Type:	Not Reported
Construction Date:	19360101	Well Depth:	351
Well Depth Units:	ft	Well Hole Depth:	351
Well Hole Depth Units:	ft		

L47
North
1/2 - 1 Mile
Lower

CA WELLS CAUSGSN00012213

Well ID:	USGS-340453117114801	Well Type:	UNK
Source:	United States Geological Survey		
Other Name:	USGS-340453117114801	GAMA PFAS Testing:	Not Reported
Groundwater Quality Data:	https://gamagroundwater.waterboards.ca.gov/gama/gamamap/public/GamaDataDisplay.asp?dataset=USGSNEW&amp_date=&global_id=&assigned_name=USGS-340453117114801&store_num=		
GeoTracker Data:	Not Reported		

GEOCHECK® - PHYSICAL SETTING SOURCE MAP FINDINGS

Map ID
Direction
Distance
Elevation

Database EDR ID Number

48
NNE
1/2 - 1 Mile
Higher

FED USGS USGS40000140730

Organization ID:	USGS-CA		
Organization Name:	USGS California Water Science Center		
Monitor Location:	001S003W16K002S	Type:	Well
Description:	Not Reported	HUC:	18070203
Drainage Area:	Not Reported	Drainage Area Units:	Not Reported
Contrib Drainage Area:	Not Reported	Contrib Drainage Area Unts:	Not Reported
Aquifer:	California Coastal Basin aquifers		
Formation Type:	Not Reported	Aquifer Type:	Not Reported
Construction Date:	19040101	Well Depth:	Not Reported
Well Depth Units:	Not Reported	Well Hole Depth:	256
Well Hole Depth Units:	ft		

49
South
1/2 - 1 Mile
Lower

FED USGS USGS40000140405

Organization ID:	USGS-CA		
Organization Name:	USGS California Water Science Center		
Monitor Location:	001S003W21P002S	Type:	Well
Description:	Not Reported	HUC:	18070203
Drainage Area:	Not Reported	Drainage Area Units:	Not Reported
Contrib Drainage Area:	Not Reported	Contrib Drainage Area Unts:	Not Reported
Aquifer:	California Coastal Basin aquifers		
Formation Type:	Not Reported	Aquifer Type:	Not Reported
Construction Date:	19150101	Well Depth:	212
Well Depth Units:	ft	Well Hole Depth:	212
Well Hole Depth Units:	ft		

K50
West
1/2 - 1 Mile
Lower

CA WELLS CADWR0000028975

Well ID:	01S03W20H003S	Well Type:	UNK
Source:	Department of Water Resources		
Other Name:	01S03W20H003S	GAMA PFAS Testing:	Not Reported
Groundwater Quality Data:	https://gamagroundwater.waterboards.ca.gov/gama/gamamap/public/GamaDataDisplay.asp?dataset=DWR&samp_date=&global_id=&assigned_name=01S03W20H003S&store_num=		
GeoTracker Data:	Not Reported		

M51
North
1/2 - 1 Mile
Lower

FED USGS USGS40000140745

Organization ID:	USGS-CA		
Organization Name:	USGS California Water Science Center		
Monitor Location:	001S003W16L002S	Type:	Well

GEOCHECK® - PHYSICAL SETTING SOURCE MAP FINDINGS

Description:	Not Reported	HUC:	18070203
Drainage Area:	Not Reported	Drainage Area Units:	Not Reported
Contrib Drainage Area:	Not Reported	Contrib Drainage Area Unts:	Not Reported
Aquifer:	California Coastal Basin aquifers		
Formation Type:	Not Reported	Aquifer Type:	Not Reported
Construction Date:	19290101	Well Depth:	430
Well Depth Units:	ft	Well Hole Depth:	430
Well Hole Depth Units:	ft		

52
WNW
1/2 - 1 Mile
Lower

CA WELLS CADWR0000037282

Well ID:	01S03W20A001S	Well Type:	UNK
Source:	Department of Water Resources		
Other Name:	01S03W20A001S	GAMA PFAS Testing:	Not Reported
Groundwater Quality Data:	https://gamagroundwater.waterboards.ca.gov/gama/gamamap/public/GamaDataDisplay.asp?dataset=DWR&samp_date=&global_id=&assigned_name=01S03W20A001S&store_num=		
GeoTracker Data:	Not Reported		

N53
NNW
1/2 - 1 Mile
Lower

CA WELLS CAUSGSN00003719

Well ID:	USGS-340454117120902	Well Type:	UNK
Source:	United States Geological Survey		
Other Name:	USGS-340454117120902	GAMA PFAS Testing:	Not Reported
Groundwater Quality Data:	https://gamagroundwater.waterboards.ca.gov/gama/gamamap/public/GamaDataDisplay.asp?dataset=USGSNEW&samp_date=&global_id=&assigned_name=USGS-340454117120902&store_num=		
GeoTracker Data:	Not Reported		

O54
NNE
1/2 - 1 Mile
Higher

FED USGS USGS40000140733

Organization ID:	USGS-CA		
Organization Name:	USGS California Water Science Center		
Monitor Location:	001S003W16J001S	Type:	Well
Description:	Not Reported	HUC:	18070203
Drainage Area:	Not Reported	Drainage Area Units:	Not Reported
Contrib Drainage Area:	Not Reported	Contrib Drainage Area Unts:	Not Reported
Aquifer:	California Coastal Basin aquifers		
Formation Type:	Not Reported	Aquifer Type:	Not Reported
Construction Date:	19310101	Well Depth:	388
Well Depth Units:	ft	Well Hole Depth:	400
Well Hole Depth Units:	ft		

GEOCHECK® - PHYSICAL SETTING SOURCE MAP FINDINGS

Map ID
 Direction
 Distance
 Elevation

Database EDR ID Number

O55
NNE
 1/2 - 1 Mile
 Higher

CA WELLS CAUSGSN00012992

Well ID:	USGS-340453117113301	Well Type:	UNK
Source:	United States Geological Survey		
Other Name:	USGS-340453117113301	GAMA PFAS Testing:	Not Reported
Groundwater Quality Data:	https://gamagroundwater.waterboards.ca.gov/gama/gamamap/public/GamaDataDisplay.asp?dataset=USGSNEW&samp_date=&global_id=&assigned_name=USGS-340453117113301&store_num=		
GeoTracker Data:	Not Reported		

N56
NNW
 1/2 - 1 Mile
 Lower

FED USGS USGS40000140739

Organization ID:	USGS-CA		
Organization Name:	USGS California Water Science Center		
Monitor Location:	001S003W16L004S	Type:	Well
Description:	Not Reported	HUC:	18070203
Drainage Area:	Not Reported	Drainage Area Units:	Not Reported
Contrib Drainage Area:	Not Reported	Contrib Drainage Area Unts:	Not Reported
Aquifer:	California Coastal Basin aquifers		
Formation Type:	Not Reported	Aquifer Type:	Not Reported
Construction Date:	Not Reported	Well Depth:	Not Reported
Well Depth Units:	Not Reported	Well Hole Depth:	Not Reported
Well Hole Depth Units:	Not Reported		

57
North
 1/2 - 1 Mile
 Higher

CA WELLS CADWR0000036203

Well ID:	01S03W16K001S	Well Type:	UNK
Source:	Department of Water Resources		
Other Name:	01S03W16K001S	GAMA PFAS Testing:	Not Reported
Groundwater Quality Data:	https://gamagroundwater.waterboards.ca.gov/gama/gamamap/public/GamaDataDisplay.asp?dataset=DWR&samp_date=&global_id=&assigned_name=01S03W16K001S&store_num=		
GeoTracker Data:	Not Reported		

M58
North
 1/2 - 1 Mile
 Lower

CA WELLS CADWR0000024116

Well ID:	01S03W16L002S	Well Type:	UNK
Source:	Department of Water Resources		
Other Name:	01S03W16L002S	GAMA PFAS Testing:	Not Reported
Groundwater Quality Data:	https://gamagroundwater.waterboards.ca.gov/gama/gamamap/public/GamaDataDisplay.asp?dataset=DWR&samp_date=&global_id=&assigned_name=01S03W16L002S&store_num=		
GeoTracker Data:	Not Reported		

GEOCHECK® - PHYSICAL SETTING SOURCE MAP FINDINGS

Map ID
Direction
Distance
Elevation

Database EDR ID Number

M59
North
1/2 - 1 Mile
Lower

CA WELLS CADWR0000032543

Well ID:	01S03W16L004S	Well Type:	UNK
Source:	Department of Water Resources		
Other Name:	01S03W16L004S	GAMA PFAS Testing:	Not Reported
Groundwater Quality Data:	https://gamagroundwater.waterboards.ca.gov/gama/gamamap/public/GamaDataDisplay.asp?dataset=DWR&samp_date=&global_id=&assigned_name=01S03W16L004S&store_num=		
GeoTracker Data:	Not Reported		

P60
NE
1/2 - 1 Mile
Higher

CA WELLS CADWR0000025347

Well ID:	01S03W15N001S	Well Type:	UNK
Source:	Department of Water Resources		
Other Name:	01S03W15N001S	GAMA PFAS Testing:	Not Reported
Groundwater Quality Data:	https://gamagroundwater.waterboards.ca.gov/gama/gamamap/public/GamaDataDisplay.asp?dataset=DWR&samp_date=&global_id=&assigned_name=01S03W15N001S&store_num=		
GeoTracker Data:	Not Reported		

61
NNE
1/2 - 1 Mile
Higher

CA WELLS CADWR0000011045

Well ID:	01S03W16J001S	Well Type:	UNK
Source:	Department of Water Resources		
Other Name:	01S03W16J001S	GAMA PFAS Testing:	Not Reported
Groundwater Quality Data:	https://gamagroundwater.waterboards.ca.gov/gama/gamamap/public/GamaDataDisplay.asp?dataset=DWR&samp_date=&global_id=&assigned_name=01S03W16J001S&store_num=		
GeoTracker Data:	Not Reported		

Q62
South
1/2 - 1 Mile
Lower

FED USGS USGS40000140343

Organization ID:	USGS-CA		
Organization Name:	USGS California Water Science Center		
Monitor Location:	001S003W28C001S	Type:	Well
Description:	Not Reported	HUC:	18070203
Drainage Area:	Not Reported	Drainage Area Units:	Not Reported
Contrib Drainage Area:	Not Reported	Contrib Drainage Area Unts:	Not Reported
Aquifer:	California Coastal Basin aquifers		
Formation Type:	Not Reported	Aquifer Type:	Not Reported
Construction Date:	1928	Well Depth:	309
Well Depth Units:	ft	Well Hole Depth:	309
Well Hole Depth Units:	ft		

GEOCHECK® - PHYSICAL SETTING SOURCE MAP FINDINGS

Ground water levels,Number of Measurements:	40	Level reading date:	2004-10-26
Feet below surface:	165.74	Feet to sea level:	Not Reported
Note:	Not Reported		
Level reading date:	2004-04-21	Feet below surface:	154.50
Feet to sea level:	Not Reported	Note:	Not Reported
Level reading date:	2003-10-22	Feet below surface:	154.68
Feet to sea level:	Not Reported	Note:	Not Reported
Level reading date:	2003-04-23	Feet below surface:	142.60
Feet to sea level:	Not Reported	Note:	Not Reported
Level reading date:	2002-10-30	Feet below surface:	146.96
Feet to sea level:	Not Reported	Note:	Not Reported
Level reading date:	2002-04-08	Feet below surface:	132.16
Feet to sea level:	Not Reported	Note:	Not Reported
Level reading date:	2001-10-24	Feet below surface:	129.36
Feet to sea level:	Not Reported	Note:	Not Reported
Level reading date:	2001-04-17	Feet below surface:	111.30
Feet to sea level:	Not Reported	Note:	Not Reported
Level reading date:	2000-10-24	Feet below surface:	116.89
Feet to sea level:	Not Reported	Note:	Not Reported
Level reading date:	2000-04-12	Feet below surface:	103.24
Feet to sea level:	Not Reported	Note:	Not Reported
Level reading date:	1999-10-18	Feet below surface:	102.50
Feet to sea level:	Not Reported	Note:	Not Reported
Level reading date:	1999-04-15	Feet below surface:	89.38
Feet to sea level:	Not Reported	Note:	Not Reported
Level reading date:	1998-10-22	Feet below surface:	98.00
Feet to sea level:	Not Reported	Note:	Not Reported
Level reading date:	1998-04-06	Feet below surface:	99.82
Feet to sea level:	Not Reported	Note:	Not Reported
Level reading date:	1997-10-28	Feet below surface:	112.87
Feet to sea level:	Not Reported	Note:	Not Reported
Level reading date:	1997-04-14	Feet below surface:	102.02
Feet to sea level:	Not Reported	Note:	Not Reported
Level reading date:	1996-10-10	Feet below surface:	109.17
Feet to sea level:	Not Reported	Note:	Not Reported
Level reading date:	1996-04-24	Feet below surface:	99.09
Feet to sea level:	Not Reported	Note:	Not Reported
Level reading date:	1995-10-25	Feet below surface:	109.61
Feet to sea level:	Not Reported	Note:	Not Reported
Level reading date:	1995-04-18	Feet below surface:	104.81
Feet to sea level:	Not Reported	Note:	Not Reported
Level reading date:	1994-10-25	Feet below surface:	125.40

GEOCHECK® - PHYSICAL SETTING SOURCE MAP FINDINGS

Feet to sea level:	Not Reported	Note:	Not Reported
Level reading date:	1994-04-18	Feet below surface:	120.47
Feet to sea level:	Not Reported	Note:	Not Reported
Level reading date:	1993-10-19	Feet below surface:	139.94
Feet to sea level:	Not Reported	Note:	Not Reported
Level reading date:	1993-04-13	Feet below surface:	143.18
Feet to sea level:	Not Reported	Note:	Not Reported
Level reading date:	1992-10-29	Feet below surface:	160.68
Feet to sea level:	Not Reported	Note:	Not Reported
Level reading date:	1992-06-12	Feet below surface:	152.54
Feet to sea level:	Not Reported	Note:	Not Reported
Level reading date:	1991-11-27	Feet below surface:	153.29
Feet to sea level:	Not Reported	Note:	Not Reported
Level reading date:	1991-06-17	Feet below surface:	143.58
Feet to sea level:	Not Reported	Note:	Not Reported
Level reading date:	1990-12-03	Feet below surface:	140.08
Feet to sea level:	Not Reported	Note:	Not Reported
Level reading date:	1990-06-27	Feet below surface:	131.03
Feet to sea level:	Not Reported	Note:	Not Reported
Level reading date:	1989-12-01	Feet below surface:	124.38
Feet to sea level:	Not Reported	Note:	Not Reported
Level reading date:	1988-11-22	Feet below surface:	111.50
Feet to sea level:	Not Reported	Note:	Not Reported
Level reading date:	1988-07-05	Feet below surface:	103.35
Feet to sea level:	Not Reported	Note:	Not Reported
Level reading date:	1987-12-08	Feet below surface:	90.59
Feet to sea level:	Not Reported	Note:	Not Reported
Level reading date:	1987-07-15	Feet below surface:	91.39
Feet to sea level:	Not Reported	Note:	Not Reported
Level reading date:	1955-03-25	Feet below surface:	126.13
Feet to sea level:	Not Reported	Note:	Not Reported
Level reading date:	1954-04-21	Feet below surface:	Not Reported
Feet to sea level:	Not Reported	Note:	The site was being pumped.
Level reading date:	1936-07-31	Feet below surface:	127.6
Feet to sea level:	Not Reported	Note:	The site was being pumped.
Level reading date:	1936-04-14	Feet below surface:	108.1
Feet to sea level:	Not Reported	Note:	The site was being pumped.
Level reading date:	1928-06-09	Feet below surface:	69.7
Feet to sea level:	Not Reported	Note:	Not Reported

GEOCHECK® - PHYSICAL SETTING SOURCE MAP FINDINGS

Map ID
Direction
Distance
Elevation

Database EDR ID Number

R63
NW
1/2 - 1 Mile
Lower

CA WELLS CADWR0000031374

Well ID:	01S03W17R001S	Well Type:	UNK
Source:	Department of Water Resources		
Other Name:	01S03W17R001S	GAMA PFAS Testing:	Not Reported
Groundwater Quality Data:	https://gamagroundwater.waterboards.ca.gov/gama/gamamap/public/GamaDataDisplay.asp?dataset=DWR&samp_date=&global_id=&assigned_name=01S03W17R001S&store_num=		
GeoTracker Data:	Not Reported		

R64
NW
1/2 - 1 Mile
Lower

CA WELLS CADWR0000000975

Well ID:	01S03W17R002S	Well Type:	UNK
Source:	Department of Water Resources		
Other Name:	01S03W17R002S	GAMA PFAS Testing:	Not Reported
Groundwater Quality Data:	https://gamagroundwater.waterboards.ca.gov/gama/gamamap/public/GamaDataDisplay.asp?dataset=DWR&samp_date=&global_id=&assigned_name=01S03W17R002S&store_num=		
GeoTracker Data:	Not Reported		

Q65
South
1/2 - 1 Mile
Lower

CA WELLS CADWR0000031427

Well ID:	01S03W28C001S	Well Type:	UNK
Source:	Department of Water Resources		
Other Name:	01S03W28C001S	GAMA PFAS Testing:	Not Reported
Groundwater Quality Data:	https://gamagroundwater.waterboards.ca.gov/gama/gamamap/public/GamaDataDisplay.asp?dataset=DWR&samp_date=&global_id=&assigned_name=01S03W28C001S&store_num=		
GeoTracker Data:	Not Reported		

66
East
1/2 - 1 Mile
Higher

FED USGS USGS40000140588

Organization ID:	USGS-CA		
Organization Name:	USGS California Water Science Center		
Monitor Location:	001S003W22F002S	Type:	Well
Description:	Not Reported	HUC:	18070203
Drainage Area:	Not Reported	Drainage Area Units:	Not Reported
Contrib Drainage Area:	Not Reported	Contrib Drainage Area Unts:	Not Reported
Aquifer:	California Coastal Basin aquifers		
Formation Type:	Not Reported	Aquifer Type:	Not Reported
Construction Date:	19510101	Well Depth:	426
Well Depth Units:	ft	Well Hole Depth:	440
Well Hole Depth Units:	ft		

GEOCHECK® - PHYSICAL SETTING SOURCE MAP FINDINGS

Map ID
Direction
Distance
Elevation

Database EDR ID Number

67
SSW
1/2 - 1 Mile
Lower

CA WELLS CADWR9000006569

State Well #:	01S03W28C001S	Station ID:	27319
Well Name:	Not Reported	Basin Name:	San Bernardino
Well Use:	Unknown	Well Type:	Unknown
Well Depth:	0	Well Completion Rpt #:	Not Reported

68
South
1/2 - 1 Mile
Higher

CA WELLS CADWR0000014324

Well ID:	01S03W28B001S	Well Type:	UNK
Source:	Department of Water Resources		
Other Name:	01S03W28B001S	GAMA PFAS Testing:	Not Reported
Groundwater Quality Data:	https://gamagroundwater.waterboards.ca.gov/gama/gamamap/public/GamaDataDisplay.asp?dataset=DWR&samp_date=&global_id=&assigned_name=01S03W28B001S&store_num=		
GeoTracker Data:	Not Reported		

R69
WNW
1/2 - 1 Mile
Lower

CA WELLS CAUSGSN00017827

Well ID:	USGS-340442117123601	Well Type:	UNK
Source:	United States Geological Survey		
Other Name:	USGS-340442117123601	GAMA PFAS Testing:	Not Reported
Groundwater Quality Data:	https://gamagroundwater.waterboards.ca.gov/gama/gamamap/public/GamaDataDisplay.asp?dataset=USGSNEW&samp_date=&global_id=&assigned_name=USGS-340442117123601&store_num=		
GeoTracker Data:	Not Reported		

P70
NE
1/2 - 1 Mile
Higher

FED USGS USGS40000140712

Organization ID:	USGS-CA		
Organization Name:	USGS California Water Science Center		
Monitor Location:	001S003W15N001S	Type:	Well
Description:	Not Reported	HUC:	18070203
Drainage Area:	Not Reported	Drainage Area Units:	Not Reported
Contrib Drainage Area:	Not Reported	Contrib Drainage Area Unts:	Not Reported
Aquifer:	California Coastal Basin aquifers		
Formation Type:	Not Reported	Aquifer Type:	Not Reported
Construction Date:	19270101	Well Depth:	249
Well Depth Units:	ft	Well Hole Depth:	271
Well Hole Depth Units:	ft		

GEOCHECK® - PHYSICAL SETTING SOURCE MAP FINDINGS

Map ID
Direction
Distance
Elevation

Database EDR ID Number

R71
WNW
1/2 - 1 Mile
Lower

FED USGS USGS40000140701

Organization ID:	USGS-CA		
Organization Name:	USGS California Water Science Center		
Monitor Location:	001S003W17R001S	Type:	Well
Description:	Not Reported	HUC:	18070203
Drainage Area:	Not Reported	Drainage Area Units:	Not Reported
Contrib Drainage Area:	Not Reported	Contrib Drainage Area Units:	Not Reported
Aquifer:	California Coastal Basin aquifers		
Formation Type:	Not Reported	Aquifer Type:	Not Reported
Construction Date:	19130101	Well Depth:	360
Well Depth Units:	ft	Well Hole Depth:	360
Well Hole Depth Units:	ft		

72
NNW
1/2 - 1 Mile
Lower

CA WELLS CADWR0000007430

Well ID:	01S03W16M001S	Well Type:	UNK
Source:	Department of Water Resources		
Other Name:	01S03W16M001S	GAMA PFAS Testing:	Not Reported
Groundwater Quality Data:	https://gamagroundwater.waterboards.ca.gov/gama/gamamap/public/GamaDataDisplay.asp?dataset=DWR&samp_date=&global_id=&assigned_name=01S03W16M001S&store_num=		
GeoTracker Data:	Not Reported		

73
SE
1/2 - 1 Mile
Higher

CA WELLS CADWR0000005059

Well ID:	01S03W22N001S	Well Type:	UNK
Source:	Department of Water Resources		
Other Name:	01S03W22N001S	GAMA PFAS Testing:	Not Reported
Groundwater Quality Data:	https://gamagroundwater.waterboards.ca.gov/gama/gamamap/public/GamaDataDisplay.asp?dataset=DWR&samp_date=&global_id=&assigned_name=01S03W22N001S&store_num=		
GeoTracker Data:	Not Reported		

74
East
1/2 - 1 Mile
Higher

CA WELLS CADWR0000008655

Well ID:	01S03W22F001S	Well Type:	UNK
Source:	Department of Water Resources		
Other Name:	01S03W22F001S	GAMA PFAS Testing:	Not Reported
Groundwater Quality Data:	https://gamagroundwater.waterboards.ca.gov/gama/gamamap/public/GamaDataDisplay.asp?dataset=DWR&samp_date=&global_id=&assigned_name=01S03W22F001S&store_num=		
GeoTracker Data:	Not Reported		

GEOCHECK® - PHYSICAL SETTING SOURCE MAP FINDINGS

Map ID
Direction
Distance
Elevation

Database EDR ID Number

75
SW
1/2 - 1 Mile
Lower

CA WELLS CADWR0000030194

Well ID:	01S03W20R002S	Well Type:	UNK
Source:	Department of Water Resources		
Other Name:	01S03W20R002S	GAMA PFAS Testing:	Not Reported
Groundwater Quality Data:	https://gamagroundwater.waterboards.ca.gov/gama/gamamap/public/GamaDataDisplay.asp?dataset=DWR&samp_date=&global_id=&assigned_name=01S03W20R002S&store_num=		
GeoTracker Data:	Not Reported		

S76
SW
1/2 - 1 Mile
Lower

FED USGS USGS40000140406

Organization ID:	USGS-CA		
Organization Name:	USGS California Water Science Center		
Monitor Location:	001S003W20R001S	Type:	Well
Description:	Not Reported	HUC:	18070203
Drainage Area:	Not Reported	Drainage Area Units:	Not Reported
Contrib Drainage Area:	Not Reported	Contrib Drainage Area Unts:	Not Reported
Aquifer:	California Coastal Basin aquifers		
Formation Type:	Not Reported	Aquifer Type:	Not Reported
Construction Date:	19200101	Well Depth:	301
Well Depth Units:	ft	Well Hole Depth:	318
Well Hole Depth Units:	ft		

S77
SW
1/2 - 1 Mile
Lower

CA WELLS CAUSGSN00006873

Well ID:	USGS-340348117122901	Well Type:	UNK
Source:	United States Geological Survey		
Other Name:	USGS-340348117122901	GAMA PFAS Testing:	Not Reported
Groundwater Quality Data:	https://gamagroundwater.waterboards.ca.gov/gama/gamamap/public/GamaDataDisplay.asp?dataset=USGSNEW&samp_date=&global_id=&assigned_name=USGS-340348117122901&store_num=		
GeoTracker Data:	Not Reported		

T78
NNW
1/2 - 1 Mile
Lower

CA WELLS CADDW0000014763

Well ID:	3610037-054	Well Type:	MUNICIPAL
Source:	Department of Health Services		
Other Name:	CHURCH STREET WELL	GAMA PFAS Testing:	Not Reported
Groundwater Quality Data:	https://gamagroundwater.waterboards.ca.gov/gama/gamamap/public/GamaDataDisplay.asp?dataset=DHS&samp_date=&global_id=&assigned_name=3610037-054&store_num=		
GeoTracker Data:	Not Reported		

GEOCHECK® - PHYSICAL SETTING SOURCE MAP FINDINGS

Map ID
Direction
Distance
Elevation

Database EDR ID Number

T79
NNW
1/2 - 1 Mile
Lower

CA WELLS 18784

Seq:	18784	Prim sta c:	3610037-054
Frds no:	3610037054	County:	36
District:	13	User id:	TAN
System no:	3610037	Water type:	G
Source nam:	CHURCH STREET WELL	Station ty:	WELL/AMBNT/MUN/INTAKE/SUPPLY
Latitude:	340505.0	Longitude:	1171210.0
Precision:	3	Status:	AR
Comment 1:	Not Reported	Comment 2:	Not Reported
Comment 3:	Not Reported	Comment 4:	Not Reported
Comment 5:	Not Reported	Comment 6:	Not Reported
Comment 7:	Not Reported		

System no:	3610037	System nam:	Redlands City Mud-Water Div
Hqname:	Not Reported	Address:	PO BOX 3005
City:	REDLANDS	State:	CA
Zip:	92373	Zip ext:	Not Reported
Pop serv:	69300	Connection:	18447
Area serve:	REDLANDS		

Sample date:	15-FEB-18	Finding:	5.1
Chemical:	NITRATE (AS N)	Report units:	MG/L
Dir:	0.4		

Sample date:	28-DEC-17	Finding:	4.7671
Chemical:	NITRATE (AS N)	Report units:	MG/L
Dir:	0.4		

Sample date:	30-NOV-17	Finding:	4.8948
Chemical:	NITRATE (AS N)	Report units:	MG/L
Dir:	0.4		

Sample date:	21-NOV-17	Finding:	4.7321
Chemical:	NITRATE (AS N)	Report units:	MG/L
Dir:	0.4		

Sample date:	16-NOV-17	Finding:	4.7993
Chemical:	NITRATE (AS N)	Report units:	MG/L
Dir:	0.4		

Sample date:	07-NOV-17	Finding:	4.8689
Chemical:	NITRATE (AS N)	Report units:	MG/L
Dir:	0.4		

Sample date:	26-OCT-17	Finding:	4.5855
Chemical:	NITRATE (AS N)	Report units:	MG/L
Dir:	0.4		

Sample date:	19-OCT-17	Finding:	4.704
Chemical:	NITRATE (AS N)	Report units:	MG/L
Dir:	0.4		

Sample date:	07-SEP-17	Finding:	4.6647
Chemical:	NITRATE (AS N)	Report units:	MG/L
Dir:	0.4		

GEOCHECK® - PHYSICAL SETTING SOURCE MAP FINDINGS

Sample date:	31-AUG-17	Finding:	440.
Chemical:	SPECIFIC CONDUCTANCE	Report units:	US
Dir:	0.		
Sample date:	31-AUG-17	Finding:	4.8
Chemical:	NITRATE (AS N)	Report units:	MG/L
Dir:	0.4		
Sample date:	24-AUG-17	Finding:	4.6827
Chemical:	NITRATE (AS N)	Report units:	MG/L
Dir:	0.4		
Sample date:	10-AUG-17	Finding:	5.
Chemical:	NITRATE (AS N)	Report units:	MG/L
Dir:	0.4		
Sample date:	03-AUG-17	Finding:	4.5846
Chemical:	NITRATE (AS N)	Report units:	MG/L
Dir:	0.4		
Sample date:	03-AUG-17	Finding:	4.8
Chemical:	NITRATE (AS N)	Report units:	MG/L
Dir:	0.4		
Sample date:	28-JUL-17	Finding:	4.6
Chemical:	NITRATE (AS N)	Report units:	MG/L
Dir:	0.4		
Sample date:	20-JUL-17	Finding:	4.6017
Chemical:	NITRATE (AS N)	Report units:	MG/L
Dir:	0.4		
Sample date:	22-JUN-17	Finding:	4.9502
Chemical:	NITRATE (AS N)	Report units:	MG/L
Dir:	0.4		
Sample date:	18-MAY-17	Finding:	4.4238
Chemical:	NITRATE (AS N)	Report units:	MG/L
Dir:	0.4		
Sample date:	18-MAY-17	Finding:	140.
Chemical:	ALKALINITY (TOTAL) AS CaCO ₃	Report units:	MG/L
Dir:	0.		
Sample date:	18-MAY-17	Finding:	170.
Chemical:	BICARBONATE ALKALINITY	Report units:	MG/L
Dir:	0.		
Sample date:	18-MAY-17	Finding:	2.3e-002
Chemical:	DIBROMOCHLOROPROPANE (DBCP)	Report units:	UG/L
Dir:	1.e-002		
Sample date:	18-MAY-17	Finding:	280.
Chemical:	TOTAL DISSOLVED SOLIDS	Report units:	MG/L
Dir:	0.		
Sample date:	04-MAY-17	Finding:	4.3742
Chemical:	NITRATE (AS N)	Report units:	MG/L
Dir:	0.4		
Sample date:	20-APR-17	Finding:	0.7
Chemical:	FLUORIDE (F) (NATURAL-SOURCE)	Report units:	MG/L

GEOCHECK® - PHYSICAL SETTING SOURCE MAP FINDINGS

Dir:	0.1		
Sample date:	20-APR-17	Finding:	32.
Chemical:	SULFATE	Report units:	MG/L
Dir:	0.5		
Sample date:	20-APR-17	Finding:	21.
Chemical:	CHLORIDE	Report units:	MG/L
Dir:	0.		
Sample date:	20-APR-17	Finding:	4.7
Chemical:	NITRATE (AS N)	Report units:	MG/L
Dir:	0.4		
Sample date:	20-APR-17	Finding:	7.6
Chemical:	PH, LABORATORY	Report units:	Not Reported
Dir:	0.		
Sample date:	20-APR-17	Finding:	380.
Chemical:	SPECIFIC CONDUCTANCE	Report units:	US
Dir:	0.		
Sample date:	20-APR-17	Finding:	0.16
Chemical:	TURBIDITY, LABORATORY	Report units:	NTU
Dir:	0.1		
Sample date:	20-APR-17	Finding:	58.
Chemical:	CALCIUM	Report units:	MG/L
Dir:	0.		
Sample date:	20-APR-17	Finding:	13.
Chemical:	MAGNESIUM	Report units:	MG/L
Dir:	0.		
Sample date:	20-APR-17	Finding:	14.
Chemical:	SODIUM	Report units:	MG/L
Dir:	0.		
Sample date:	20-APR-17	Finding:	2.1
Chemical:	POTASSIUM	Report units:	MG/L
Dir:	0.		
Sample date:	20-APR-17	Finding:	6.55
Chemical:	GROSS ALPHA	Report units:	PCI/L
Dir:	3.		
Sample date:	20-APR-17	Finding:	0.412
Chemical:	GROSS ALPHA COUNTING ERROR	Report units:	PCI/L
Dir:	0.		
Sample date:	20-APR-17	Finding:	1.06
Chemical:	GROSS ALPHA MDA95	Report units:	PCI/L
Dir:	0.		
Sample date:	20-APR-17	Finding:	200.
Chemical:	HARDNESS (TOTAL) AS CaCO3	Report units:	MG/L
Dir:	0.		
Sample date:	14-APR-17	Finding:	4.4177
Chemical:	NITRATE (AS N)	Report units:	MG/L
Dir:	0.4		

GEOCHECK® - PHYSICAL SETTING SOURCE MAP FINDINGS

Sample date:	05-APR-17	Finding:	4.4468
Chemical:	NITRATE (AS N)	Report units:	MG/L
Dir:	0.4		
Sample date:	30-MAR-17	Finding:	4.41
Chemical:	NITRATE (AS N)	Report units:	MG/L
Dir:	0.4		
Sample date:	17-NOV-16	Finding:	4.1994
Chemical:	NITRATE (AS N)	Report units:	MG/L
Dir:	0.4		
Sample date:	28-SEP-16	Finding:	4.203
Chemical:	NITRATE (AS N)	Report units:	MG/L
Dir:	0.4		
Sample date:	22-SEP-16	Finding:	4.2091
Chemical:	NITRATE (AS N)	Report units:	MG/L
Dir:	0.4		
Sample date:	15-SEP-16	Finding:	4.2371
Chemical:	NITRATE (AS N)	Report units:	MG/L
Dir:	0.4		
Sample date:	08-SEP-16	Finding:	4.269
Chemical:	NITRATE (AS N)	Report units:	MG/L
Dir:	0.4		
Sample date:	01-SEP-16	Finding:	4.3306
Chemical:	NITRATE (AS N)	Report units:	MG/L
Dir:	0.4		
Sample date:	25-AUG-16	Finding:	4.3691
Chemical:	NITRATE (AS N)	Report units:	MG/L
Dir:	0.4		
Sample date:	18-AUG-16	Finding:	4.4363
Chemical:	NITRATE (AS N)	Report units:	MG/L
Dir:	0.4		
Sample date:	11-AUG-16	Finding:	4.4558
Chemical:	NITRATE (AS N)	Report units:	MG/L
Dir:	0.4		
Sample date:	28-JUL-16	Finding:	4.6
Chemical:	NITRATE (AS N)	Report units:	MG/L
Dir:	0.4		
Sample date:	28-JUL-16	Finding:	400.
Chemical:	SPECIFIC CONDUCTANCE	Report units:	US
Dir:	0.		
Sample date:	07-JUL-16	Finding:	3.5539
Chemical:	NITRATE (AS N)	Report units:	MG/L
Dir:	0.4		
Sample date:	30-JUN-16	Finding:	4.4085
Chemical:	NITRATE (AS N)	Report units:	MG/L
Dir:	0.4		
Sample date:	16-JUN-16	Finding:	2.9635
Chemical:	NITRATE (AS N)	Report units:	MG/L

GEOCHECK® - PHYSICAL SETTING SOURCE MAP FINDINGS

Dir:	0.4		
Sample date:	03-MAR-16	Finding:	3.1956
Chemical:	NITRATE (AS N)	Report units:	MG/L
Dir:	0.4		
Sample date:	14-JAN-16	Finding:	3.2
Chemical:	NITRATE + NITRITE (AS N)	Report units:	MG/L
Dir:	0.4		
Sample date:	14-JAN-16	Finding:	3.2
Chemical:	NITRATE (AS N)	Report units:	MG/L
Dir:	0.4		
Sample date:	14-JAN-16	Finding:	2.9581
Chemical:	NITRATE (AS N)	Report units:	MG/L
Dir:	0.4		
Sample date:	01-OCT-15	Finding:	20.
Chemical:	NITRATE (AS NO3)	Report units:	MG/L
Dir:	2.		
Sample date:	17-SEP-15	Finding:	20.
Chemical:	NITRATE (AS NO3)	Report units:	MG/L
Dir:	2.		
Sample date:	02-JUL-15	Finding:	4.2013
Chemical:	NITRATE (AS N)	Report units:	MG/L
Dir:	0.4		
Sample date:	07-AUG-14	Finding:	440.
Chemical:	SPECIFIC CONDUCTANCE	Report units:	US
Dir:	0.		
Sample date:	07-AUG-14	Finding:	8.1
Chemical:	PH, LABORATORY	Report units:	Not Reported
Dir:	0.		
Sample date:	07-AUG-14	Finding:	110.
Chemical:	ALKALINITY (TOTAL) AS CaCO3	Report units:	MG/L
Dir:	0.		
Sample date:	07-AUG-14	Finding:	140.
Chemical:	BICARBONATE ALKALINITY	Report units:	MG/L
Dir:	0.		
Sample date:	07-AUG-14	Finding:	190.
Chemical:	HARDNESS (TOTAL) AS CaCO3	Report units:	MG/L
Dir:	0.		
Sample date:	07-AUG-14	Finding:	54.
Chemical:	CALCIUM	Report units:	MG/L
Dir:	0.		
Sample date:	07-AUG-14	Finding:	13.
Chemical:	MAGNESIUM	Report units:	MG/L
Dir:	0.		
Sample date:	07-AUG-14	Finding:	14.
Chemical:	SODIUM	Report units:	MG/L
Dir:	0.		

GEOCHECK® - PHYSICAL SETTING SOURCE MAP FINDINGS

Sample date:	07-AUG-14	Finding:	1.9
Chemical:	POTASSIUM	Report units:	MG/L
Dir:	0.		
Sample date:	07-AUG-14	Finding:	23.
Chemical:	CHLORIDE	Report units:	MG/L
Dir:	0.		
Sample date:	07-AUG-14	Finding:	30.
Chemical:	SULFATE	Report units:	MG/L
Dir:	0.5		
Sample date:	07-AUG-14	Finding:	0.7
Chemical:	FLUORIDE (F) (NATURAL-SOURCE)	Report units:	MG/L
Dir:	0.1		
Sample date:	07-AUG-14	Finding:	2.9
Chemical:	GROSS ALPHA COUNTING ERROR	Report units:	PCI/L
Dir:	0.		
Sample date:	07-AUG-14	Finding:	2.5e-002
Chemical:	DIBROMOCHLOROPROPANE (DBCP)	Report units:	UG/L
Dir:	1.e-002		
Sample date:	07-AUG-14	Finding:	240.
Chemical:	TOTAL DISSOLVED SOLIDS	Report units:	MG/L
Dir:	0.		
Sample date:	07-AUG-14	Finding:	0.94
Chemical:	LANGELIER INDEX @ 60 C	Report units:	Not Reported
Dir:	0.		
Sample date:	07-AUG-14	Finding:	7.4e-002
Chemical:	TURBIDITY, LABORATORY	Report units:	NTU
Dir:	0.1		
Sample date:	07-AUG-14	Finding:	3.
Chemical:	GROSS ALPHA MDA95	Report units:	PCI/L
Dir:	0.		
Sample date:	22-MAY-14	Finding:	20.152
Chemical:	NITRATE (AS NO3)	Report units:	MG/L
Dir:	2.		
Sample date:	12-SEP-13	Finding:	20.
Chemical:	NITRATE (AS NO3)	Report units:	MG/L
Dir:	2.		
Sample date:	03-JUL-13	Finding:	20.225
Chemical:	NITRATE (AS NO3)	Report units:	MG/L
Dir:	2.		
Sample date:	16-MAY-13	Finding:	20.062
Chemical:	NITRATE (AS NO3)	Report units:	MG/L
Dir:	2.		
Sample date:	23-JAN-13	Finding:	23.838
Chemical:	NITRATE (AS NO3)	Report units:	MG/L
Dir:	2.		
Sample date:	14-JAN-13	Finding:	20.716
Chemical:	NITRATE (AS NO3)	Report units:	MG/L

GEOCHECK® - PHYSICAL SETTING SOURCE MAP FINDINGS

Dir:	2.		
Sample date:	10-JAN-13	Finding:	20.132
Chemical:	NITRATE (AS NO3)	Report units:	MG/L
Dir:	2.		
Sample date:	03-JAN-13	Finding:	4600.
Chemical:	NITRATE + NITRITE (AS N)	Report units:	MG/L
Dir:	0.4		
Sample date:	03-JAN-13	Finding:	20.
Chemical:	NITRATE (AS NO3)	Report units:	MG/L
Dir:	2.		
Sample date:	15-NOV-12	Finding:	20.676
Chemical:	NITRATE (AS NO3)	Report units:	MG/L
Dir:	2.		
Sample date:	08-NOV-12	Finding:	20.099
Chemical:	NITRATE (AS NO3)	Report units:	MG/L
Dir:	2.		
Sample date:	25-OCT-12	Finding:	20.021
Chemical:	NITRATE (AS NO3)	Report units:	MG/L
Dir:	2.		
Sample date:	18-OCT-12	Finding:	20.003
Chemical:	NITRATE (AS NO3)	Report units:	MG/L
Dir:	2.		
Sample date:	27-SEP-12	Finding:	20.
Chemical:	NITRATE (AS NO3)	Report units:	MG/L
Dir:	2.		
Sample date:	06-SEP-12	Finding:	20.852
Chemical:	NITRATE (AS NO3)	Report units:	MG/L
Dir:	2.		
Sample date:	30-AUG-12	Finding:	21.062
Chemical:	NITRATE (AS NO3)	Report units:	MG/L
Dir:	2.		
Sample date:	23-AUG-12	Finding:	20.82
Chemical:	NITRATE (AS NO3)	Report units:	MG/L
Dir:	2.		
Sample date:	16-AUG-12	Finding:	21.085
Chemical:	NITRATE (AS NO3)	Report units:	MG/L
Dir:	2.		
Sample date:	09-AUG-12	Finding:	23.
Chemical:	NITRATE (AS NO3)	Report units:	MG/L
Dir:	2.		
Sample date:	09-AUG-12	Finding:	5200.
Chemical:	NITRATE + NITRITE (AS N)	Report units:	MG/L
Dir:	0.4		
Sample date:	19-JUL-12	Finding:	21.667
Chemical:	NITRATE (AS NO3)	Report units:	MG/L
Dir:	2.		

GEOCHECK® - PHYSICAL SETTING SOURCE MAP FINDINGS

Sample date:	12-JUL-12	Finding:	21.071
Chemical:	NITRATE (AS NO3)	Report units:	MG/L
Dir:	2.		
Sample date:	05-JUL-12	Finding:	21.871
Chemical:	NITRATE (AS NO3)	Report units:	MG/L
Dir:	2.		
Sample date:	03-JUL-12	Finding:	2.9
Chemical:	GROSS ALPHA COUNTING ERROR	Report units:	PCI/L
Dir:	0.		
Sample date:	03-JUL-12	Finding:	0.19
Chemical:	TURBIDITY, LABORATORY	Report units:	NTU
Dir:	0.1		
Sample date:	03-JUL-12	Finding:	3.
Chemical:	GROSS ALPHA MDA95	Report units:	PCI/L
Dir:	0.		
Sample date:	03-JUL-12	Finding:	5.2
Chemical:	GROSS ALPHA	Report units:	PCI/L
Dir:	3.		
Sample date:	31-MAY-12	Finding:	22.243
Chemical:	NITRATE (AS NO3)	Report units:	MG/L
Dir:	2.		
Sample date:	24-MAY-12	Finding:	24.
Chemical:	NITRATE (AS NO3)	Report units:	MG/L
Dir:	2.		
Sample date:	16-MAY-12	Finding:	22.402
Chemical:	NITRATE (AS NO3)	Report units:	MG/L
Dir:	2.		
Sample date:	08-MAY-12	Finding:	23.966
Chemical:	NITRATE (AS NO3)	Report units:	MG/L
Dir:	2.		
Sample date:	03-MAY-12	Finding:	24.025
Chemical:	NITRATE (AS NO3)	Report units:	MG/L
Dir:	2.		
Sample date:	30-APR-12	Finding:	24.12
Chemical:	NITRATE (AS NO3)	Report units:	MG/L
Dir:	2.		
Sample date:	23-APR-12	Finding:	24.113
Chemical:	NITRATE (AS NO3)	Report units:	MG/L
Dir:	2.		

**U80
NE
1/2 - 1 Mile
Higher**

FED USGS USGS40000140729

Organization ID:	USGS-CA		
Organization Name:	USGS California Water Science Center		
Monitor Location:	001S003W15M003S	Type:	Well
Description:	Not Reported	HUC:	18070203

GEOCHECK® - PHYSICAL SETTING SOURCE MAP FINDINGS

Drainage Area:	Not Reported	Drainage Area Units:	Not Reported
Contrib Drainage Area:	Not Reported	Contrib Drainage Area Unts:	Not Reported
Aquifer:	California Coastal Basin aquifers		
Formation Type:	Not Reported	Aquifer Type:	Not Reported
Construction Date:	19300101	Well Depth:	382
Well Depth Units:	ft	Well Hole Depth:	396
Well Hole Depth Units:	ft		

U81
NE
1/2 - 1 Mile
Higher

CA WELLS CAUSGSN00012838

Well ID:	USGS-340452117111001	Well Type:	UNK
Source:	United States Geological Survey		
Other Name:	USGS-340452117111001	GAMA PFAS Testing:	Not Reported
Groundwater Quality Data:	https://gamagroundwater.waterboards.ca.gov/gama/gamamap/public/GamaDataDisplay.asp?dataset=USGSNEW&amp_date=&global_id=&assigned_name=USGS-340452117111001&store_num=		
GeoTracker Data:	Not Reported		

82
South
1/2 - 1 Mile
Lower

FED USGS USGS40000140303

Organization ID:	USGS-CA		
Organization Name:	USGS California Water Science Center		
Monitor Location:	001S003W28B001S	Type:	Well
Description:	Not Reported	HUC:	18070203
Drainage Area:	Not Reported	Drainage Area Units:	Not Reported
Contrib Drainage Area:	Not Reported	Contrib Drainage Area Unts:	Not Reported
Aquifer:	California Coastal Basin aquifers		
Formation Type:	Not Reported	Aquifer Type:	Not Reported
Construction Date:	19320101	Well Depth:	283
Well Depth Units:	ft	Well Hole Depth:	412
Well Hole Depth Units:	ft		

V83
ESE
1/2 - 1 Mile
Higher

CA WELLS 18786

Seq:	18786	Prim sta c:	3610037-101GACR
Frds no:	3610037101	County:	36
District:	13	User id:	TAN
System no:	3610037	Water type:	G
Source nam:	TEXAS STREET GAC RAW INFLUENT	Station ty:	COMP/WELL/INTAKE
Latitude:	340400.0	Longitude:	1171100.0
Precision:	3	Status:	CR
Comment 1:	GAC INFLUENT	Comment 2:	Not Reported
Comment 3:	Not Reported	Comment 4:	Not Reported
Comment 5:	Not Reported	Comment 6:	Not Reported
Comment 7:	Not Reported		
System no:	3610037	System nam:	Redlands City Mud-Water Div
Hqname:	Not Reported	Address:	PO BOX 3005

GEOCHECK® - PHYSICAL SETTING SOURCE MAP FINDINGS

City:	REDLANDS	State:	CA
Zip:	92373	Zip ext:	Not Reported
Pop serv:	69300	Connection:	18447
Area serve:	REDLANDS		

**V84
ESE
1/2 - 1 Mile
Higher**

CA WELLS 18785

Seq:	18785	Prim sta c:	3610037-100GACT
Frds no:	3610037100	County:	36
District:	13	User id:	TAN
System no:	3610037	Water type:	G
Source nam:	TEXAS STREET GAC TREATED	Station ty:	COMP/WELL/SUPPLY
Latitude:	340400.0	Longitude:	1171100.0
Precision:	3	Status:	CT
Comment 1:	Not Reported	Comment 2:	Not Reported
Comment 3:	TEXAS STREET GAC PLANT	Comment 4:	TREATED EFFLUENT
Comment 5:	Not Reported	Comment 6:	Not Reported
Comment 7:	Not Reported		
System no:	3610037	System nam:	Redlands City Mud-Water Div
Hqname:	Not Reported	Address:	PO BOX 3005
City:	REDLANDS	State:	CA
Zip:	92373	Zip ext:	Not Reported
Pop serv:	69300	Connection:	18447
Area serve:	REDLANDS		

**V85
ESE
1/2 - 1 Mile
Higher**

CA WELLS 818

Seq:	818	Prim sta c:	01S/03W-21H01 S
Frds no:	3610037045	County:	36
District:	13	User id:	TAN
System no:	3610037	Water type:	G
Source nam:	WELL 32	Station ty:	WELL/AMBNT/MUN/INTAKE/SUPPLY
Latitude:	340400.0	Longitude:	1171100.0
Precision:	8	Status:	AR
Comment 1:	Not Reported	Comment 2:	Not Reported
Comment 3:	Not Reported	Comment 4:	Not Reported
Comment 5:	Not Reported	Comment 6:	Not Reported
Comment 7:	Not Reported		
System no:	3610037	System nam:	Redlands City Mud-Water Div
Hqname:	Not Reported	Address:	PO BOX 3005
City:	REDLANDS	State:	CA
Zip:	92373	Zip ext:	Not Reported
Pop serv:	69300	Connection:	18447
Area serve:	REDLANDS		

GEOCHECK® - PHYSICAL SETTING SOURCE MAP FINDINGS

Map ID
Direction
Distance
Elevation

Database EDR ID Number

V86
ESE
1/2 - 1 Mile
Higher

CA WELLS 820

Seq:	820	Prim sta c:	01S/03W-21H07 S
Frds no:	3610037044	County:	36
District:	13	User id:	TAN
System no:	3610037	Water type:	G
Source nam:	WELL 31A	Station ty:	WELL/AMBNT/MUN/INTAKE/SUPPLY
Latitude:	340400.0	Longitude:	1171100.0
Precision:	3	Status:	AR
Comment 1:	Not Reported	Comment 2:	Not Reported
Comment 3:	Not Reported	Comment 4:	Not Reported
Comment 5:	Not Reported	Comment 6:	Not Reported
Comment 7:	Not Reported		

System no:	3610037	System nam:	Redlands City Mud-Water Div
Hqname:	Not Reported	Address:	PO BOX 3005
City:	REDLANDS	State:	CA
Zip:	92373	Zip ext:	Not Reported
Pop serv:	69300	Connection:	18447
Area serve:	REDLANDS		

Sample date:	21-NOV-13	Finding:	9.1
Chemical:	PERCHLORATE	Report units:	UG/L
Dir:	4.		

Sample date:	21-NOV-13	Finding:	3800.
Chemical:	NITRATE + NITRITE (AS N)	Report units:	MG/L
Dir:	0.4		

V87
ESE
1/2 - 1 Mile
Higher

CA WELLS 819

Seq:	819	Prim sta c:	01S/03W-21H06 S
Frds no:	3610037043	County:	36
District:	13	User id:	TAN
System no:	3610037	Water type:	G
Source nam:	WELL 30A - AGRICULTURAL	Station ty:	WELL/AMBNT/MUN/INTAKE/SUPPLY
Latitude:	340400.0	Longitude:	1171100.0
Precision:	8	Status:	AG
Comment 1:	Not Reported	Comment 2:	Not Reported
Comment 3:	Not Reported	Comment 4:	Not Reported
Comment 5:	Not Reported	Comment 6:	Not Reported
Comment 7:	Not Reported		

System no:	3610037	System nam:	Redlands City Mud-Water Div
Hqname:	Not Reported	Address:	PO BOX 3005
City:	REDLANDS	State:	CA
Zip:	92373	Zip ext:	Not Reported
Pop serv:	69300	Connection:	18447
Area serve:	REDLANDS		

GEOCHECK® - PHYSICAL SETTING SOURCE MAP FINDINGS

Map ID
Direction
Distance
Elevation

Database EDR ID Number

88
NE
1/2 - 1 Mile
Higher

CA WELLS CADWR0000018197

Well ID:	01S03W15M003S	Well Type:	UNK
Source:	Department of Water Resources		
Other Name:	01S03W15M003S	GAMA PFAS Testing:	Not Reported
Groundwater Quality Data:	https://gamagroundwater.waterboards.ca.gov/gama/gamamap/public/GamaDataDisplay.asp?dataset=DWR&samp_date=&global_id=&assigned_name=01S03W15M003S&store_num=		
GeoTracker Data:	Not Reported		

89
WSW
1/2 - 1 Mile
Lower

CA WELLS CADWR0000036205

Well ID:	01S03W20K001S	Well Type:	UNK
Source:	Department of Water Resources		
Other Name:	01S03W20K001S	GAMA PFAS Testing:	Not Reported
Groundwater Quality Data:	https://gamagroundwater.waterboards.ca.gov/gama/gamamap/public/GamaDataDisplay.asp?dataset=DWR&samp_date=&global_id=&assigned_name=01S03W20K001S&store_num=		
GeoTracker Data:	Not Reported		

V90
ESE
1/2 - 1 Mile
Higher

CA WELLS CADDW0000004009

Well ID:	3610037-045	Well Type:	MUNICIPAL
Source:	Department of Health Services		
Other Name:	WELL 32 - INACTIVE	GAMA PFAS Testing:	Not Reported
Groundwater Quality Data:	https://gamagroundwater.waterboards.ca.gov/gama/gamamap/public/GamaDataDisplay.asp?dataset=DHS&samp_date=&global_id=&assigned_name=3610037-045&store_num=		
GeoTracker Data:	Not Reported		

V91
ESE
1/2 - 1 Mile
Higher

CA WELLS CADDW0000018414

Well ID:	3610037-043	Well Type:	MUNICIPAL
Source:	Department of Health Services		
Other Name:	WELL 30A - INACTIVE	GAMA PFAS Testing:	Not Reported
Groundwater Quality Data:	https://gamagroundwater.waterboards.ca.gov/gama/gamamap/public/GamaDataDisplay.asp?dataset=DHS&samp_date=&global_id=&assigned_name=3610037-043&store_num=		
GeoTracker Data:	Not Reported		

GEOCHECK® - PHYSICAL SETTING SOURCE MAP FINDINGS

Map ID
Direction
Distance
Elevation

Database

EDR ID Number

1G
WSW
1/2 - 1 Mile
Lower

Site ID: 083601119T
Groundwater Flow: Not Reported
Shallow Water Depth: 80 ft
Deep Water Depth: 150
Average Water Depth: Not Reported
Date: 12/21/1993

AQUIFLOW **50240**

GEOCHECK® - PHYSICAL SETTING SOURCE MAP FINDINGS RADON

AREA RADON INFORMATION

State Database: CA Radon

Radon Test Results

Zipcode	Num Tests	> 4 pCi/L
92374	85	0

Federal EPA Radon Zone for SAN BERNARDINO County: 2

- Note: Zone 1 indoor average level > 4 pCi/L.
 : Zone 2 indoor average level >= 2 pCi/L and <= 4 pCi/L.
 : Zone 3 indoor average level < 2 pCi/L.

Federal Area Radon Information for Zip Code: 92374

Number of sites tested: 2

Area	Average Activity	% <4 pCi/L	% 4-20 pCi/L	% >20 pCi/L
Living Area - 1st Floor	0.500 pCi/L	100%	0%	0%
Living Area - 2nd Floor	Not Reported	Not Reported	Not Reported	Not Reported
Basement	Not Reported	Not Reported	Not Reported	Not Reported

PHYSICAL SETTING SOURCE RECORDS SEARCHED

TOPOGRAPHIC INFORMATION

USGS 7.5' Digital Elevation Model (DEM)

Source: United States Geologic Survey

EDR acquired the USGS 7.5' Digital Elevation Model in 2002 and updated it in 2006. The 7.5 minute DEM corresponds to the USGS 1:24,000- and 1:25,000-scale topographic quadrangle maps. The DEM provides elevation data with consistent elevation units and projection.

Current USGS 7.5 Minute Topographic Map

Source: U.S. Geological Survey

HYDROLOGIC INFORMATION

Flood Zone Data: This data was obtained from the Federal Emergency Management Agency (FEMA). It depicts 100-year and 500-year flood zones as defined by FEMA. It includes the National Flood Hazard Layer (NFHL) which incorporates Flood Insurance Rate Map (FIRM) data and Q3 data from FEMA in areas not covered by NFHL.

Source: FEMA

Telephone: 877-336-2627

Date of Government Version: 2003, 2015

NWI: National Wetlands Inventory. This data, available in select counties across the country, was obtained by EDR in 2002, 2005 and 2010 from the U.S. Fish and Wildlife Service.

State Wetlands Data: Wetland Inventory

Source: Department of Fish and Wildlife

Telephone: 916-445-0411

HYDROGEOLOGIC INFORMATION

AQUIFLOW^R Information System

Source: EDR proprietary database of groundwater flow information

EDR has developed the AQUIFLOW Information System (AIS) to provide data on the general direction of groundwater flow at specific points. EDR has reviewed reports submitted to regulatory authorities at select sites and has extracted the date of the report, hydrogeologically determined groundwater flow direction and depth to water table information.

GEOLOGIC INFORMATION

Geologic Age and Rock Stratigraphic Unit

Source: P.G. Schruben, R.E. Arndt and W.J. Bawiec, Geology of the Conterminous U.S. at 1:2,500,000 Scale - A digital representation of the 1974 P.B. King and H.M. Beikman Map, USGS Digital Data Series DDS - 11 (1994).

STATSGO: State Soil Geographic Database

Source: Department of Agriculture, Natural Resources Conservation Service (NRCS)

The U.S. Department of Agriculture's (USDA) Natural Resources Conservation Service (NRCS) leads the national Conservation Soil Survey (NCSS) and is responsible for collecting, storing, maintaining and distributing soil survey information for privately owned lands in the United States. A soil map in a soil survey is a representation of soil patterns in a landscape. Soil maps for STATSGO are compiled by generalizing more detailed (SSURGO) soil survey maps.

SSURGO: Soil Survey Geographic Database

Source: Department of Agriculture, Natural Resources Conservation Service (NRCS)

Telephone: 800-672-5559

SSURGO is the most detailed level of mapping done by the Natural Resources Conservation Service, mapping scales generally range from 1:12,000 to 1:63,360. Field mapping methods using national standards are used to construct the soil maps in the Soil Survey Geographic (SSURGO) database. SSURGO digitizing duplicates the original soil survey maps. This level of mapping is designed for use by landowners, townships and county natural resource planning and management.

PHYSICAL SETTING SOURCE RECORDS SEARCHED

LOCAL / REGIONAL WATER AGENCY RECORDS

FEDERAL WATER WELLS

PWS: Public Water Systems

Source: EPA/Office of Drinking Water

Telephone: 202-564-3750

Public Water System data from the Federal Reporting Data System. A PWS is any water system which provides water to at least 25 people for at least 60 days annually. PWSs provide water from wells, rivers and other sources.

PWS ENF: Public Water Systems Violation and Enforcement Data

Source: EPA/Office of Drinking Water

Telephone: 202-564-3750

Violation and Enforcement data for Public Water Systems from the Safe Drinking Water Information System (SDWIS) after August 1995. Prior to August 1995, the data came from the Federal Reporting Data System (FRDS).

USGS Water Wells: USGS National Water Inventory System (NWIS)

This database contains descriptive information on sites where the USGS collects or has collected data on surface water and/or groundwater. The groundwater data includes information on wells, springs, and other sources of groundwater.

OTHER STATE DATABASE INFORMATION

Groundwater Ambient Monitoring & Assessment Program

State Water Resources Control Board

Telephone: 916-341-5577

The GAMA Program is California's comprehensive groundwater quality monitoring program. GAMA collects data by testing the untreated, raw water in different types of wells for naturally-occurring and man-made chemicals. The GAMA data includes Domestic, Monitoring and Municipal well types from the following sources, Department of Water Resources, Department of Health Services, EDF, Agricultural Lands, Lawrence Livermore National Laboratory, Department of Pesticide Regulation, United States Geological Survey, Groundwater Ambient Monitoring and Assessment Program and Local Groundwater Projects.

Water Well Database

Source: Department of Water Resources

Telephone: 916-651-9648

California Drinking Water Quality Database

Source: Department of Public Health

Telephone: 916-324-2319

The database includes all drinking water compliance and special studies monitoring for the state of California since 1984. It consists of over 3,200,000 individual analyses along with well and water system information.

California Oil and Gas Well Locations

Source: Dept of Conservation, Geologic Energy Management Division

Telephone: 916-323-1779

Oil and Gas well locations in the state.

California Earthquake Fault Lines

Source: California Division of Mines and Geology

The fault lines displayed on EDR's Topographic map are digitized quaternary fault lines prepared in 1975 by the United State Geological Survey. Additional information (also from 1975) regarding activity at specific fault lines comes from California's Preliminary Fault Activity Map prepared by the California Division of Mines and Geology.

RADON

State Database: CA Radon

Source: Department of Public Health

Telephone: 916-210-8558

Radon Database for California

PHYSICAL SETTING SOURCE RECORDS SEARCHED

Area Radon Information

Source: USGS

Telephone: 703-356-4020

The National Radon Database has been developed by the U.S. Environmental Protection Agency (USEPA) and is a compilation of the EPA/State Residential Radon Survey and the National Residential Radon Survey. The study covers the years 1986 - 1992. Where necessary data has been supplemented by information collected at private sources such as universities and research institutions.

EPA Radon Zones

Source: EPA

Telephone: 703-356-4020

Sections 307 & 309 of IRRA directed EPA to list and identify areas of U.S. with the potential for elevated indoor radon levels.

OTHER

Airport Landing Facilities: Private and public use landing facilities

Source: Federal Aviation Administration, 800-457-6656

Epicenters: World earthquake epicenters, Richter 5 or greater

Source: Department of Commerce, National Oceanic and Atmospheric Administration

California Earthquake Fault Lines: The fault lines displayed on EDR's Topographic map are digitized quaternary fault lines, prepared in 1975 by the United State Geological Survey. Additional information (also from 1975) regarding activity at specific fault lines comes from California's Preliminary Fault Activity Map prepared by the California Division of Mines and Geology.

STREET AND ADDRESS INFORMATION

Â© 2015 TomTom North America, Inc. All rights reserved. This material is proprietary and the subject of copyright protection and other intellectual property rights owned by or licensed to Tele Atlas North America, Inc. The use of this material is subject to the terms of a license agreement. You will be held liable for any unauthorized copying or disclosure of this material.

LPA Redlands Project
NEC Tennessee St. and W. Lugonia Ave
Redlands, CA 92374

Inquiry Number: 6794904.3

December 20, 2021

Certified Sanborn® Map Report



6 Armstrong Road, 4th floor
Shelton, CT 06484
Toll Free: 800.352.0050
www.edrnet.com

Certified Sanborn® Map Report

12/20/21

Site Name:

LPA Redlands Project
NEC Tennessee St. and W. Lu
Redlands, CA 92374
EDR Inquiry # 6794904.3

Client Name:

Petra Geotechnical Inc
40880 County Center Drive, Suite M
Temecula, CA 92591
Contact: Edward Lump



The Sanborn Library has been searched by EDR and maps covering the target property location as provided by Petra Geotechnical Inc were identified for the years listed below. The Sanborn Library is the largest, most complete collection of fire insurance maps. The collection includes maps from Sanborn, Bromley, Perris & Browne, Hopkins, Barlow, and others. Only Environmental Data Resources Inc. (EDR) is authorized to grant rights for commercial reproduction of maps by the Sanborn Library LLC, the copyright holder for the collection. Results can be authenticated by visiting www.edrnet.com/sanborn.

The Sanborn Library is continually enhanced with newly identified map archives. This report accesses all maps in the collection as of the day this report was generated.

Certified Sanborn Results:

Certification # 0A65-4732-A367
PO # 21-458
Project LPA Redlands Project



Sanborn® Library search results

Certification #: 0A65-4732-A367

UNMAPPED PROPERTY

This report certifies that the complete holdings of the Sanborn Library, LLC collection have been searched based on client supplied target property information, and fire insurance maps covering the target property were not found.

The Sanborn Library includes more than 1.2 million fire insurance maps from Sanborn, Bromley, Perris & Browne, Hopkins, Barlow and others which track historical property usage in approximately 12,000 American cities and towns. Collections searched:

- Library of Congress
- University Publications of America
- EDR Private Collection

The Sanborn Library LLC Since 1866™

Limited Permission To Make Copies

Petra Geotechnical Inc (the client) is permitted to make up to FIVE photocopies of this Sanborn Map transmittal and each fire insurance map accompanying this report solely for the limited use of its customer. No one other than the client is authorized to make copies. Upon request made directly to an EDR Account Executive, the client may be permitted to make a limited number of additional photocopies. This permission is conditioned upon compliance by the client, its customer and their agents with EDR's copyright policy; a copy of which is available upon request.

Disclaimer - Copyright and Trademark Notice

This Report contains certain information obtained from a variety of public and other sources reasonably available to Environmental Data Resources, Inc. It cannot be concluded from this Report that coverage information for the target and surrounding properties does not exist from other sources. NO WARRANTY EXPRESSED OR IMPLIED, IS MADE WHATSOEVER IN CONNECTION WITH THIS REPORT. ENVIRONMENTAL DATA RESOURCES, INC. SPECIFICALLY DISCLAIMS THE MAKING OF ANY SUCH WARRANTIES, INCLUDING WITHOUT LIMITATION, MERCHANTABILITY OR FITNESS FOR A PARTICULAR USE OR PURPOSE. ALL RISK IS ASSUMED BY THE USER. IN NO EVENT SHALL ENVIRONMENTAL DATA RESOURCES, INC. BE LIABLE TO ANYONE, WHETHER ARISING OUT OF ERRORS OR OMISSIONS, NEGLIGENCE, ACCIDENT OR ANY OTHER CAUSE, FOR ANY LOSS OF DAMAGE, INCLUDING, WITHOUT LIMITATION, SPECIAL, INCIDENTAL, CONSEQUENTIAL, OR EXEMPLARY DAMAGES. ANY LIABILITY ON THE PART OF ENVIRONMENTAL DATA RESOURCES, INC. IS STRICTLY LIMITED TO A REFUND OF THE AMOUNT PAID FOR THIS REPORT. Purchaser accepts this Report "AS IS". Any analyses, estimates, ratings, environmental risk levels or risk codes provided in this Report are provided for illustrative purposes only, and are not intended to provide, nor should they be interpreted as providing any facts regarding, or prediction or forecast of, any environmental risk for any property. Only a Phase I Environmental Site Assessment performed by an environmental professional can provide information regarding the environmental risk for any property. Additionally, the information provided in this Report is not to be construed as legal advice. Copyright 2021 by Environmental Data Resources, Inc. All rights reserved. Reproduction in any media or format, in whole or in part, of any report or map of Environmental Data Resources, Inc., or its affiliates, is prohibited without prior written permission.

EDR and its logos (including Sanborn and Sanborn Map) are trademarks of Environmental Data Resources, Inc. or its affiliates. All other trademarks used herein are the property of their respective owners.

LPA Redlands Project
NEC Tennessee St. and W. Lugonia Ave
Redlands, CA 92374

Inquiry Number: 6794904.4

December 20, 2021

EDR Historical Topo Map Report

with QuadMatch™



6 Armstrong Road, 4th floor
Shelton, CT 06484
Toll Free: 800.352.0050
www.edrnet.com

EDR Historical Topo Map Report

12/20/21

Site Name:

LPA Redlands Project
NEC Tennessee St. and W. Lu
Redlands, CA 92374
EDR Inquiry # 6794904.4

Client Name:

Petra Geotechnical Inc
40880 County Center Drive, Suite M
Temecula, CA 92591
Contact: Edward Lump



EDR Topographic Map Library has been searched by EDR and maps covering the target property location as provided by Petra Geotechnical Inc were identified for the years listed below. EDR's Historical Topo Map Report is designed to assist professionals in evaluating potential liability on a target property resulting from past activities. EDR's Historical Topo Map Report includes a search of a collection of public and private color historical topographic maps, dating back to the late 1800s.

Search Results:**Coordinates:**

P.O.#	21-458	Latitude:	34.072432 34° 4' 21" North
Project:	LPA Redlands Project	Longitude:	-117.198606 -117° 11' 55" West
		UTM Zone:	Zone 11 North
		UTM X Meters:	481674.73
		UTM Y Meters:	3770204.94
		Elevation:	1285.31' above sea level

Maps Provided:

2018	1967
2015	1954
2012	1901
1996	1899
1988	
1980	
1975	
1973	

Disclaimer - Copyright and Trademark Notice

This Report contains certain information obtained from a variety of public and other sources reasonably available to Environmental Data Resources, Inc. It cannot be concluded from this Report that coverage information for the target and surrounding properties does not exist from other sources. NO WARRANTY EXPRESSED OR IMPLIED, IS MADE WHATSOEVER IN CONNECTION WITH THIS REPORT. ENVIRONMENTAL DATA RESOURCES, INC. SPECIFICALLY DISCLAIMS THE MAKING OF ANY SUCH WARRANTIES, INCLUDING WITHOUT LIMITATION, MERCHANTABILITY OR FITNESS FOR A PARTICULAR USE OR PURPOSE. ALL RISK IS ASSUMED BY THE USER. IN NO EVENT SHALL ENVIRONMENTAL DATA RESOURCES, INC. BE LIABLE TO ANYONE, WHETHER ARISING OUT OF ERRORS OR OMISSIONS, NEGLIGENCE, ACCIDENT OR ANY OTHER CAUSE, FOR ANY LOSS OF DAMAGE, INCLUDING, WITHOUT LIMITATION, SPECIAL, INCIDENTAL, CONSEQUENTIAL, OR EXEMPLARY DAMAGES. ANY LIABILITY ON THE PART OF ENVIRONMENTAL DATA RESOURCES, INC. IS STRICTLY LIMITED TO A REFUND OF THE AMOUNT PAID FOR THIS REPORT. Purchaser accepts this Report "AS IS". Any analyses, estimates, ratings, environmental risk levels or risk codes provided in this Report are provided for illustrative purposes only, and are not intended to provide, nor should they be interpreted as providing any facts regarding, or prediction or forecast of, any environmental risk for any property. Only a Phase I Environmental Site Assessment performed by an environmental professional can provide information regarding the environmental risk for any property. Additionally, the information provided in this Report is not to be construed as legal advice.

Copyright 2021 by Environmental Data Resources, Inc. All rights reserved. Reproduction in any media or format, in whole or in part, of any report or map of Environmental Data Resources, Inc., or its affiliates, is prohibited without prior written permission.

EDR and its logos (including Sanborn and Sanborn Map) are trademarks of Environmental Data Resources, Inc. or its affiliates. All other trademarks used herein are the property of their respective owners.

Topo Sheet Key

This EDR Topo Map Report is based upon the following USGS topographic map sheets.

2018 Source Sheets



Redlands
2018
7.5-minute, 24000

2015 Source Sheets



Redlands
2015
7.5-minute, 24000

2012 Source Sheets



Redlands
2012
7.5-minute, 24000

1996 Source Sheets



Redlands
1996
7.5-minute, 24000
Aerial Photo Revised 1994

Topo Sheet Key

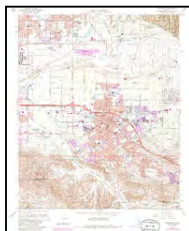
This EDR Topo Map Report is based upon the following USGS topographic map sheets.

1988 Source Sheets



Redlands
1988
7.5-minute, 24000
Aerial Photo Revised 1985

1980 Source Sheets



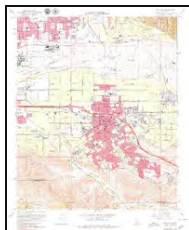
Redlands
1980
7.5-minute, 24000
Aerial Photo Revised 1978

1975 Source Sheets



Redlands
1975
7.5-minute, 24000
Aerial Photo Revised 1975

1973 Source Sheets

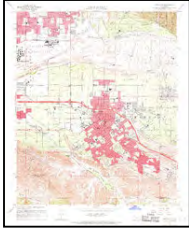


Redlands
1973
7.5-minute, 24000
Aerial Photo Revised 1973

Topo Sheet Key

This EDR Topo Map Report is based upon the following USGS topographic map sheets.

1967 Source Sheets



Redlands
1967
7.5-minute, 24000
Aerial Photo Revised 1966

1954 Source Sheets



Redlands
1954
7.5-minute, 24000
Aerial Photo Revised 1952

1901 Source Sheets



Redlands
1901
15-minute, 62500


1899 Source Sheets



Redlands
1899
15-minute, 62500



This report includes information from the following map sheet(s).



TP, Redlands, 2018, 7.5-minute

SITE NAME: LPA Redlands Project
ADDRESS: NEC Tennessee St. and W. Lugonia Ave
 Redlands, CA 92374
CLIENT: Petra Geotechnical Inc.



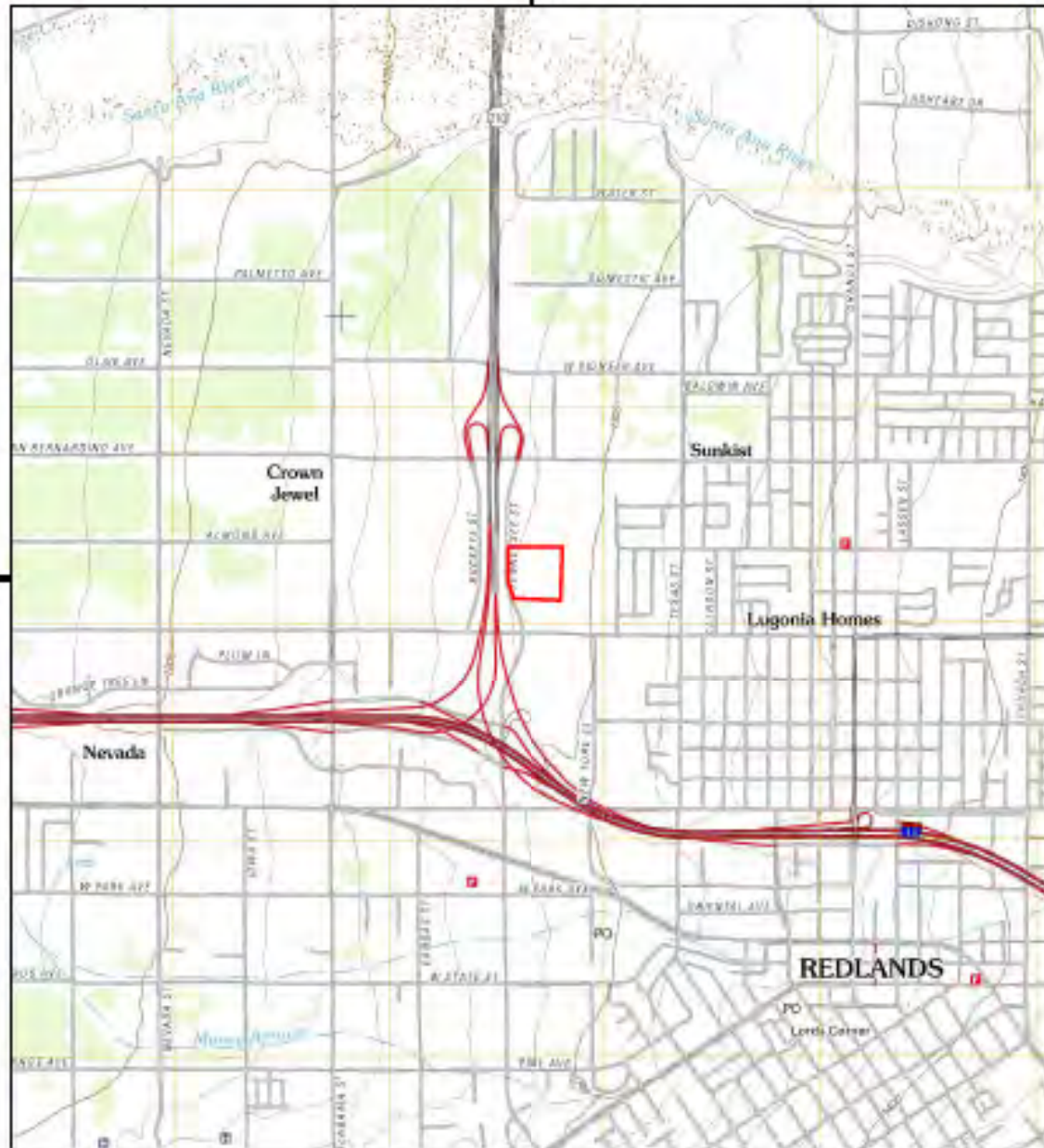


This report includes information from the following map sheet(s).



SITE NAME: LPA Redlands Project
ADDRESS: NEC Tennessee St. and W. Lugonia Ave
 Redlands, CA 92374
CLIENT: Petra Geotechnical Inc.



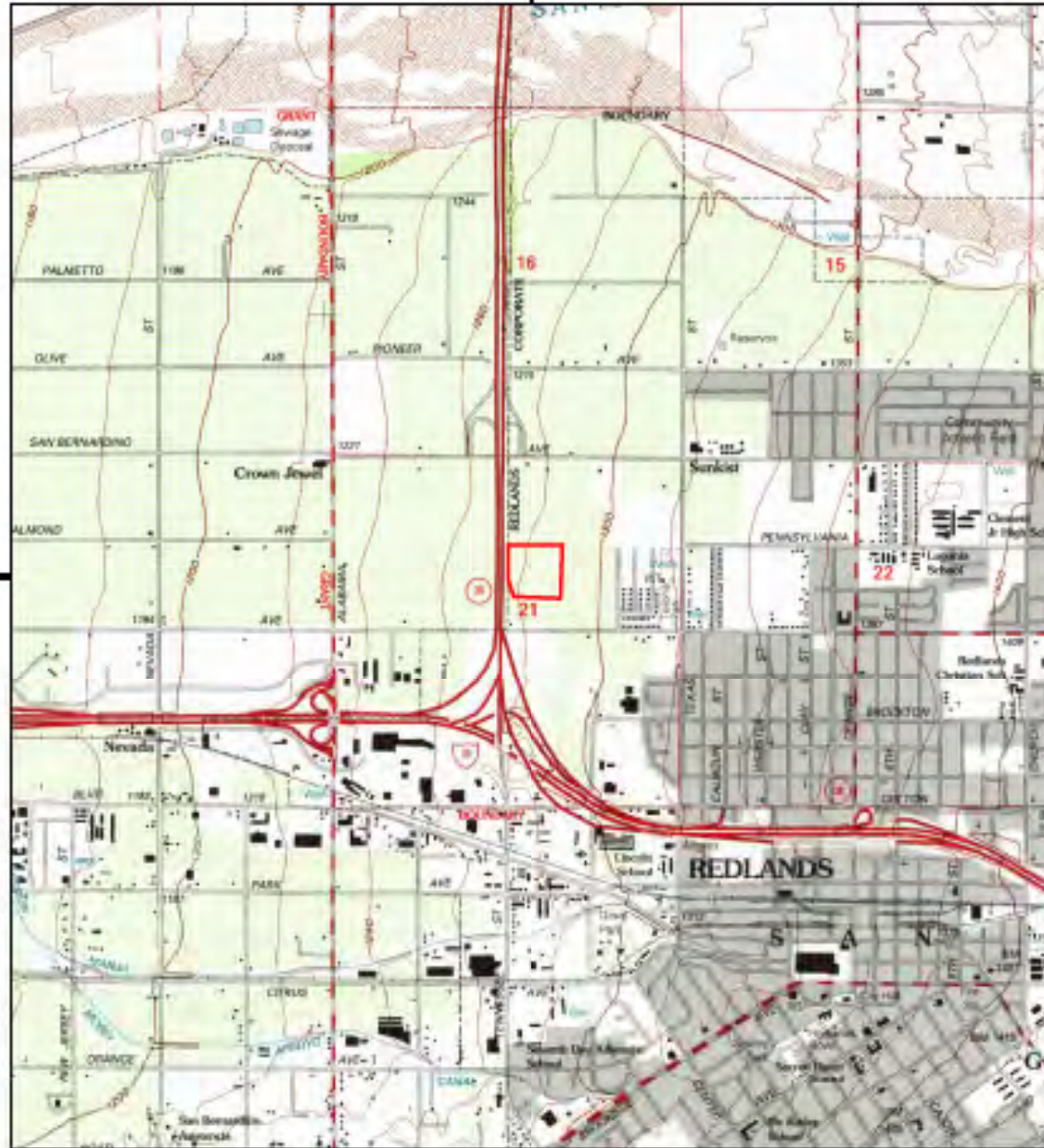


This report includes information from the following map sheet(s).





SITE NAME: LPA Redlands Project
ADDRESS: NEC Tennessee St. and W. Lugonia Ave
Redlands, CA 92374
CLIENT: Petra Geotechnical Inc



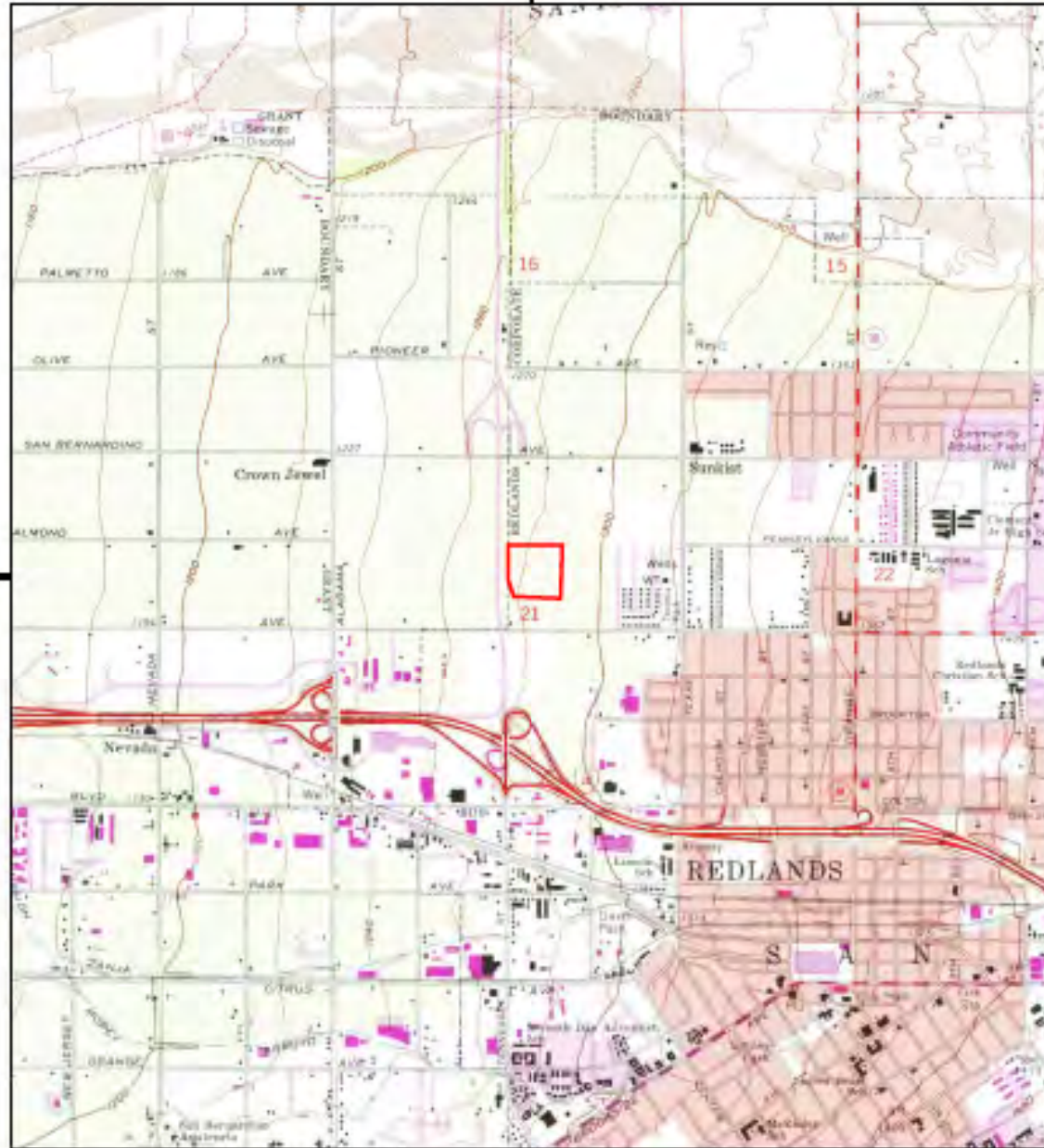


This report includes information from the following map sheet(s).




SITE NAME: LPA Redlands Project
ADDRESS: NEC Tennessee St. and W. Lugonia Ave
Redlands, CA 92374
CLIENT: Petra Geotechnical Inc.



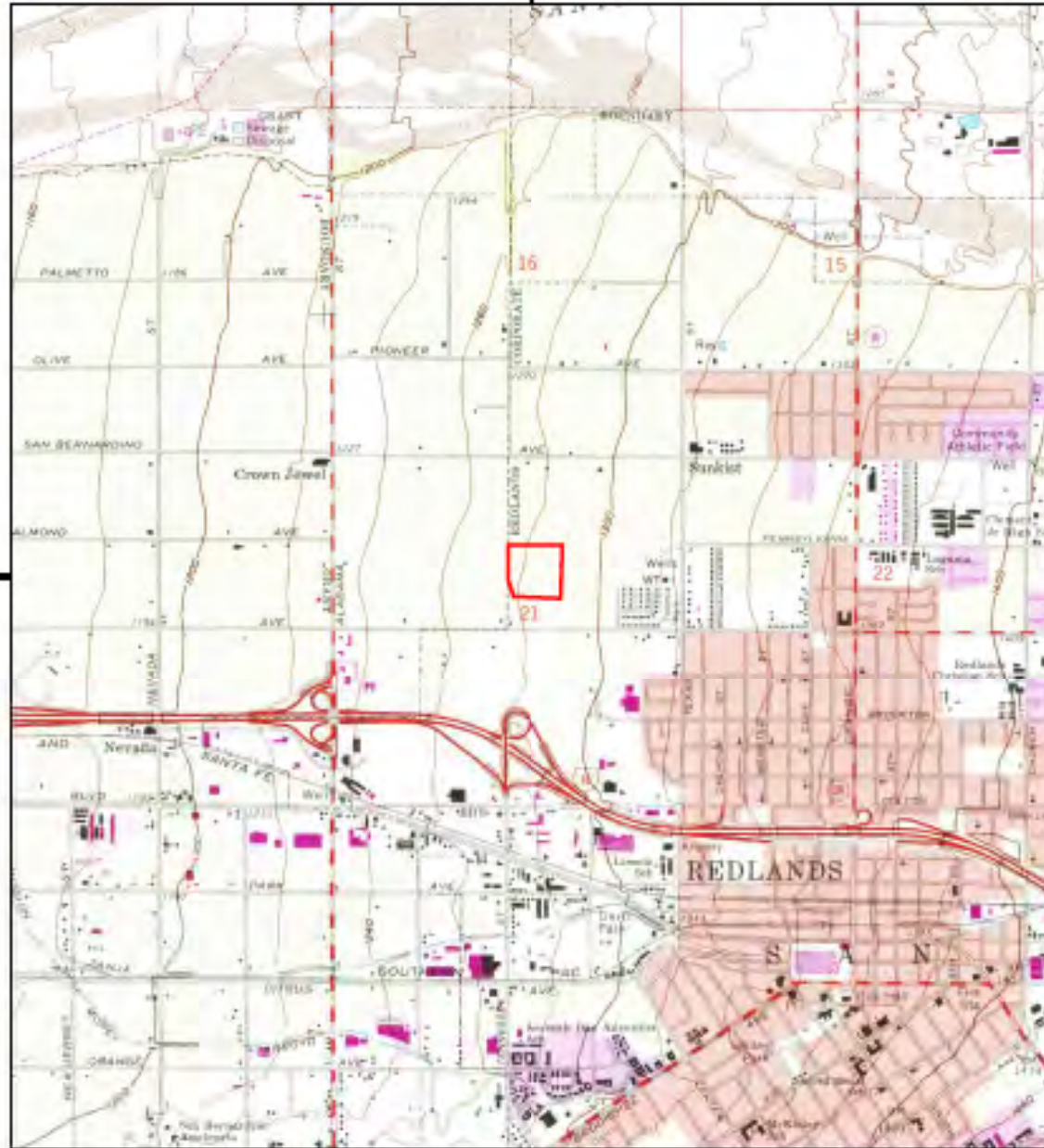


This report includes information from the following map sheet(s).



SITE NAME: LPA Redlands Project
 ADDRESS: NEC Tennessee St and W. Lugonia Ave
 Redlands, CA 92374
 CLIENT: Petra Geotechnical Inc





This report includes information from the following map sheet(s).




SITE NAME: LPA Redlands Project
ADDRESS: NEC Tennessee St and W. Lugonia Ave
Redlands, CA 92374
CLIENT: Petra Geotechnical Inc





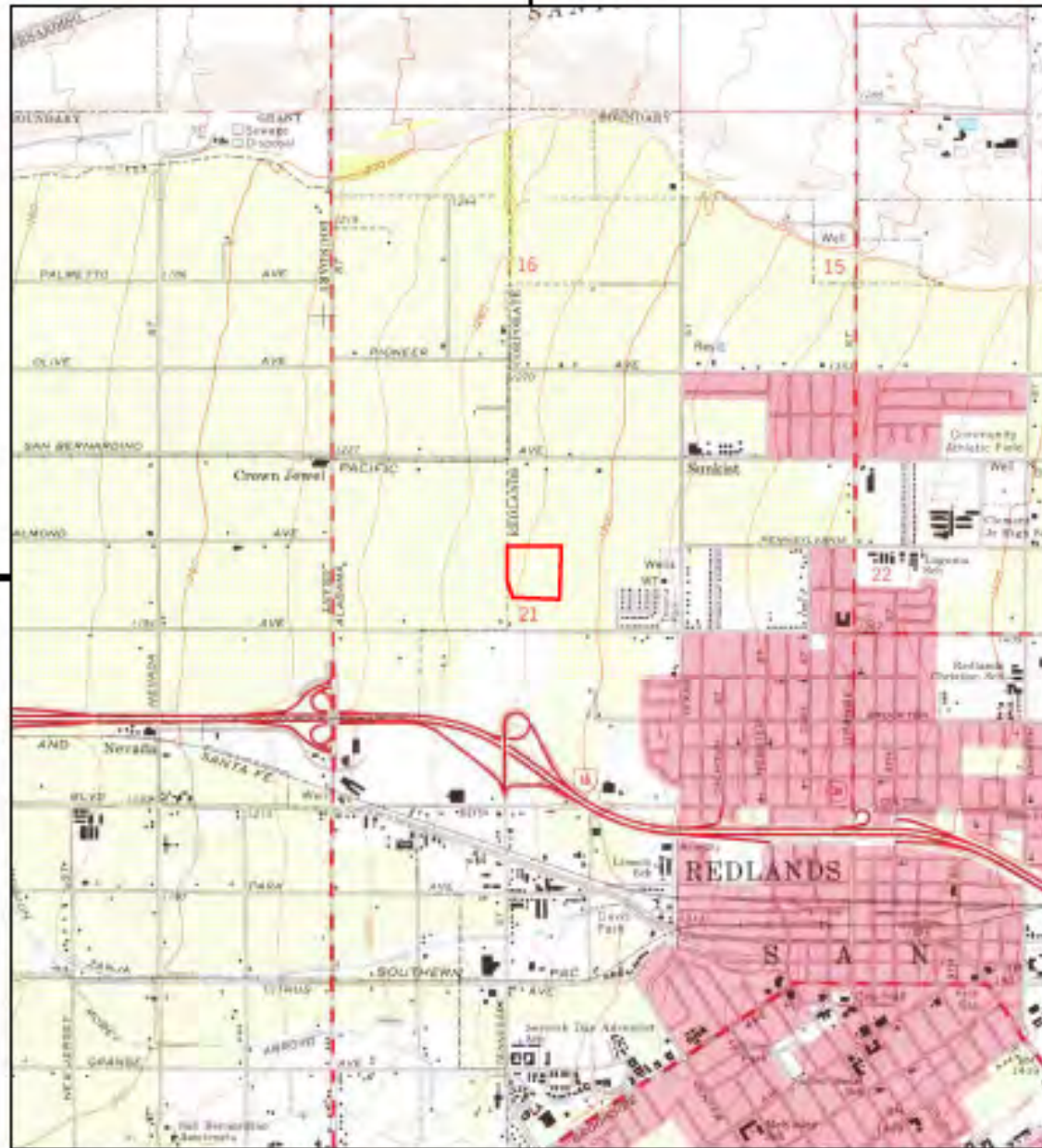
This report includes information from the following map sheet(s).





TP, Redlands, 1975, 7.5-minute

SITE NAME: LPA Redlands Project
ADDRESS: NEC Tennessee St. and W. Lugonia Ave
Redlands, CA 92374
CLIENT: Petra Geotechnical Inc



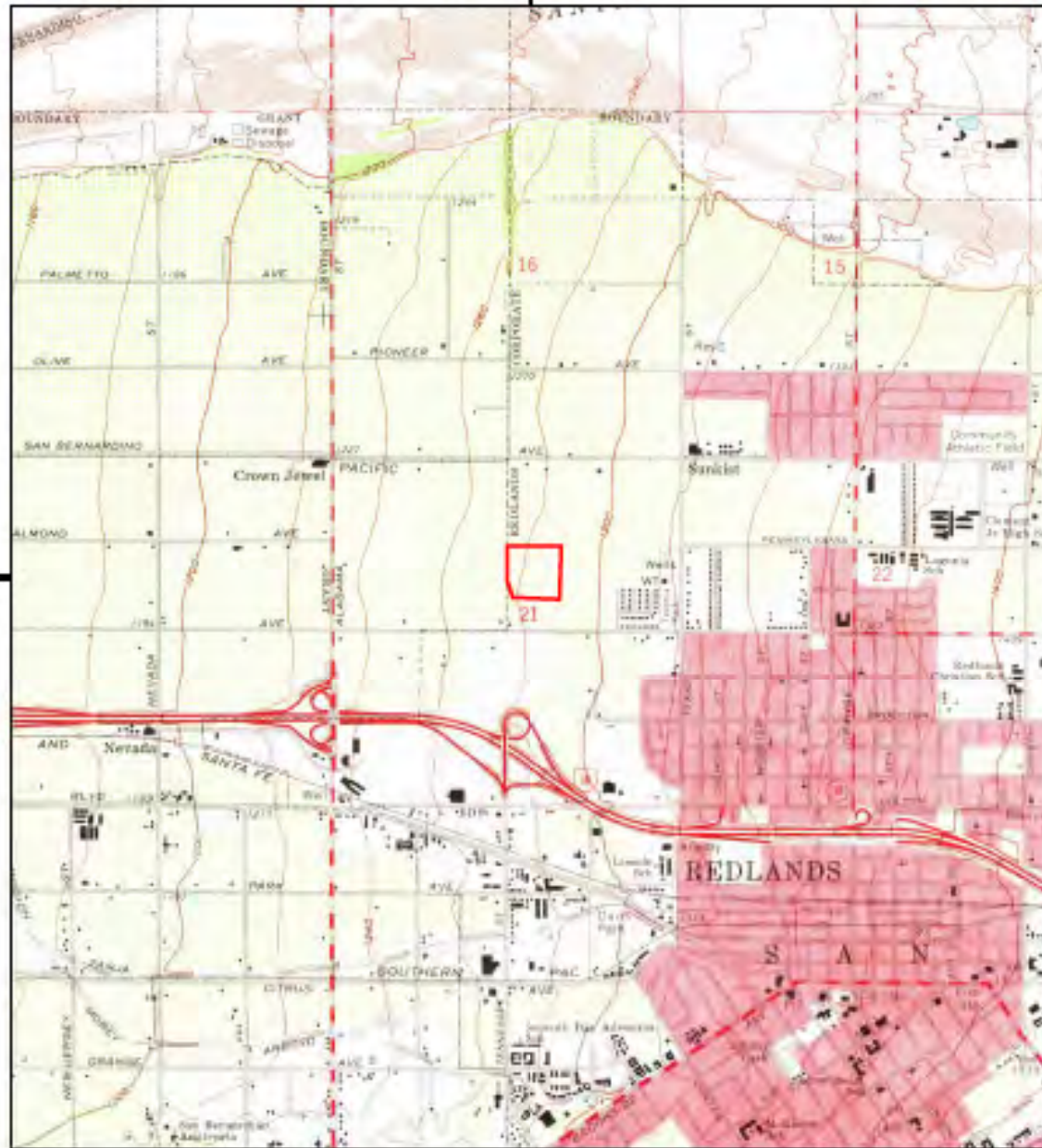


This report includes information from the following map sheet(s).




SITE NAME: LPA Redlands Project
ADDRESS: NEC Tennessee St and W. Lugonia Ave
 Redlands, CA 92374
CLIENT: Petra Geotechnical Inc



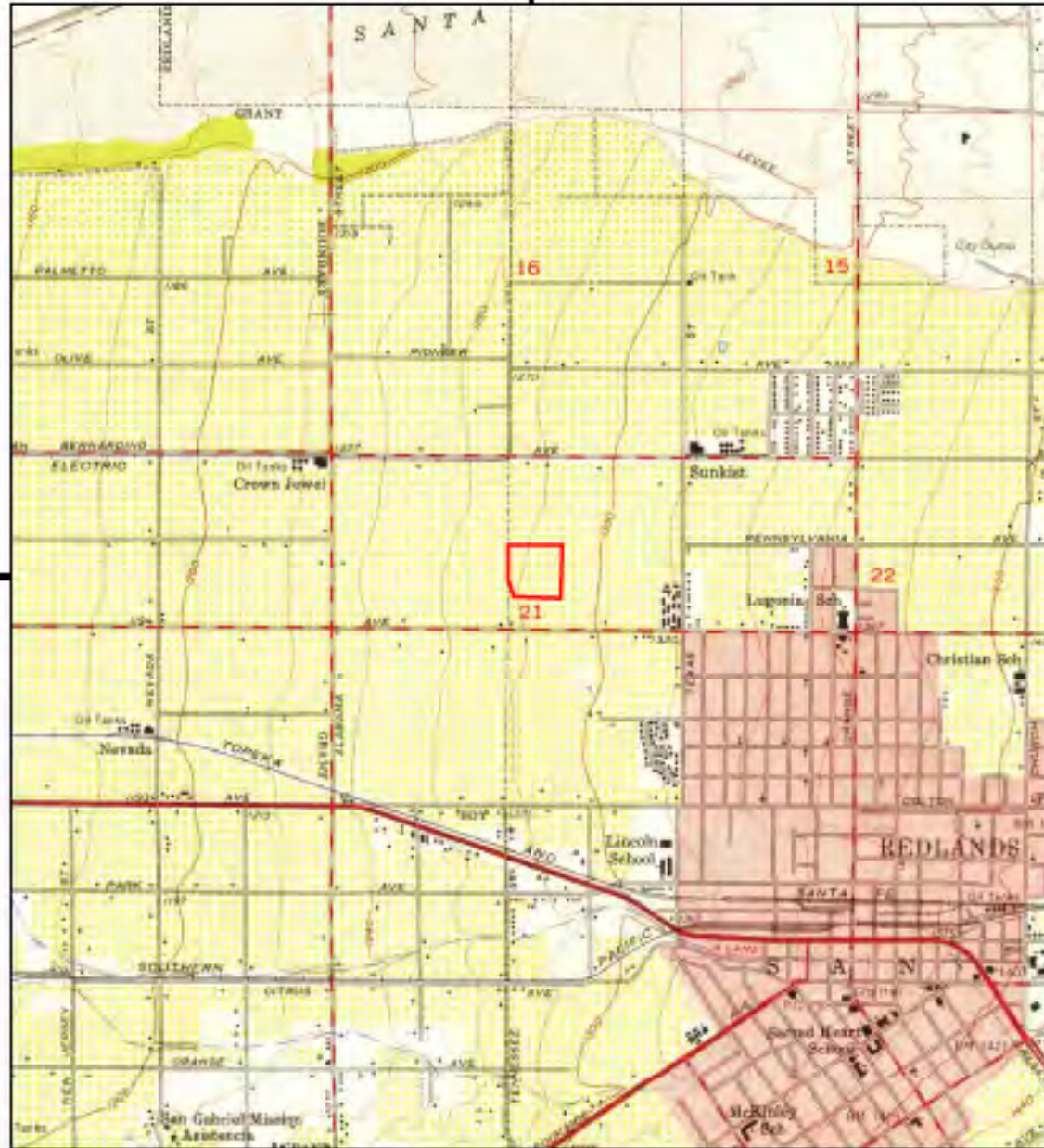


This report includes information from the following map sheet(s).




SITE NAME: LPA Redlands Project
ADDRESS: NEC Tennessee St and W. Lugonia Ave
Redlands, CA 92374
CLIENT: Petra Geotechnical Inc



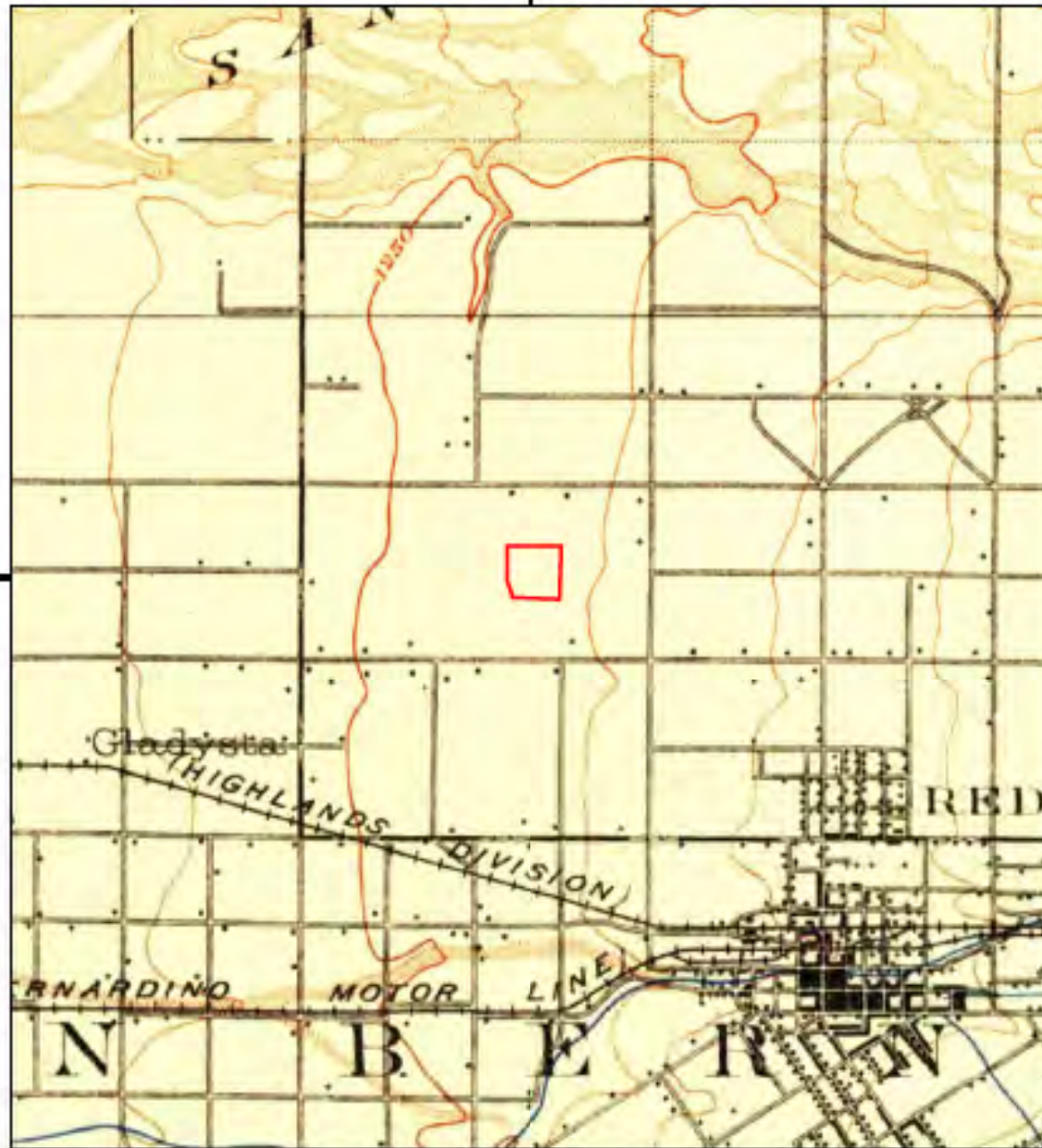


This report includes information from the following map sheet(s).





SITE NAME: LPA Redlands Project
ADDRESS: NEC Tennessee St and W. Lugonia Ave
 Redlands, CA 92374
CLIENT: Petra Geotechnical Inc



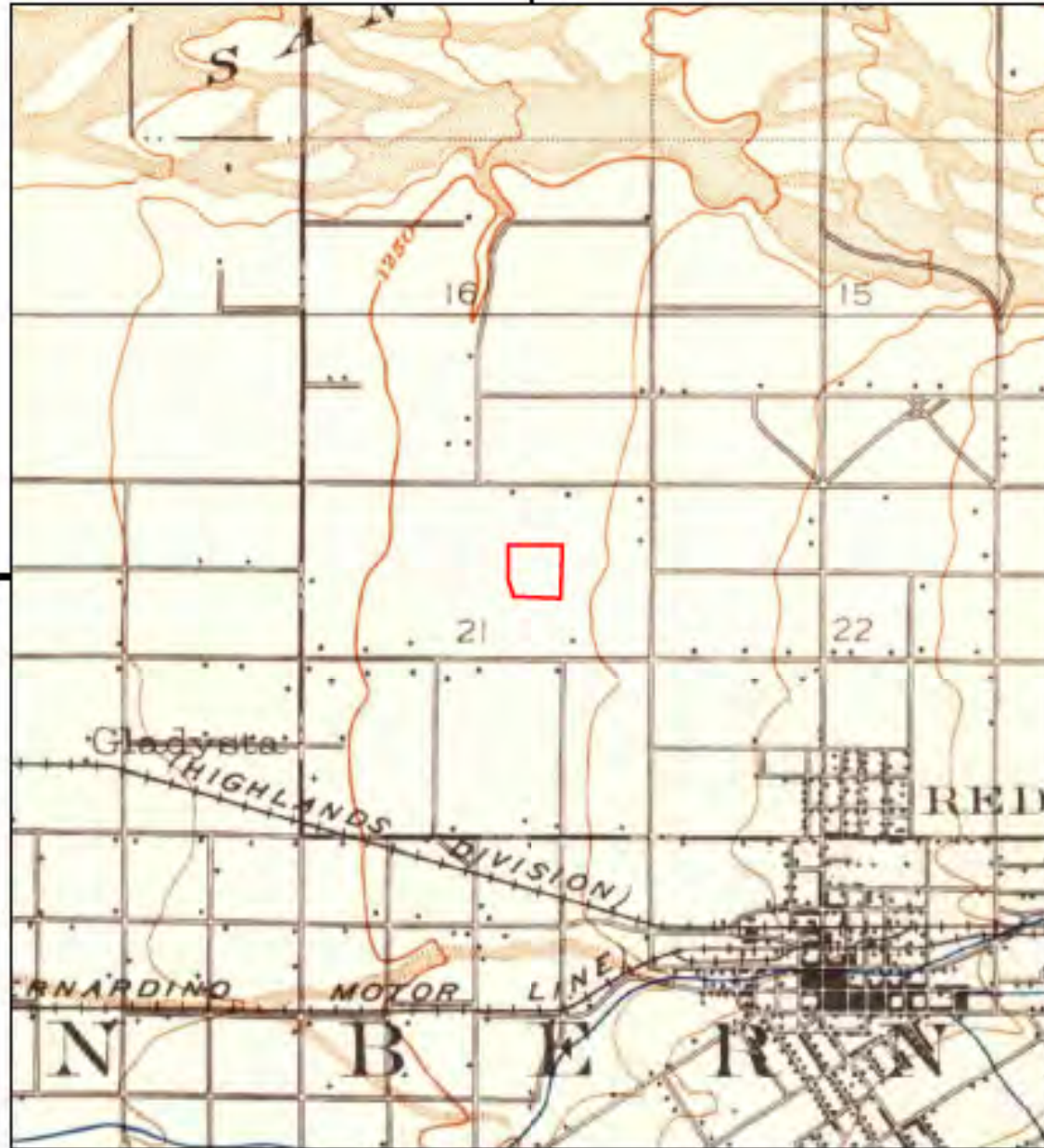


This report includes information from the following map sheet(s).

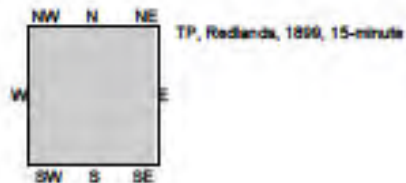



SITE NAME: LPA Redlands Project
ADDRESS: NEC Tennessee St. and W. Lugonia Ave
Redlands, CA 92374
CLIENT: Petra Geotechnical Inc





This report includes information from the following map sheet(s).



SITE NAME: LPA Redlands Project
ADDRESS: NEC Tennessee St. and W. Lugonia Ave
Redlands, CA 92374
CLIENT: Petra Geotechnical Inc



LPA Redlands Project

NEC Tennessee St. and W. Lugonia Ave
Redlands, CA 92374

Inquiry Number: 6794904.5

December 21, 2021

The EDR-City Directory Image Report

TABLE OF CONTENTS

SECTION

Executive Summary

Findings

City Directory Images

Thank you for your business.

Please contact EDR at 1-800-352-0050
with any questions or comments.

Disclaimer - Copyright and Trademark Notice

This Report contains certain information obtained from a variety of public and other sources reasonably available to Environmental Data Resources, Inc. It cannot be concluded from this Report that coverage information for the target and surrounding properties does not exist from other sources. **NO WARRANTY EXPRESSED OR IMPLIED, IS MADE WHATSOEVER IN CONNECTION WITH THIS REPORT. ENVIRONMENTAL DATA RESOURCES, INC. SPECIFICALLY DISCLAIMS THE MAKING OF ANY SUCH WARRANTIES, INCLUDING WITHOUT LIMITATION, MERCHANTABILITY OR FITNESS FOR A PARTICULAR USE OR PURPOSE. ALL RISK IS ASSUMED BY THE USER. IN NO EVENT SHALL ENVIRONMENTAL DATA RESOURCES, INC. BE LIABLE TO ANYONE, WHETHER ARISING OUT OF ERRORS OR OMISSIONS, NEGLIGENCE, ACCIDENT OR ANY OTHER CAUSE, FOR ANY LOSS OR DAMAGE, INCLUDING, WITHOUT LIMITATION, SPECIAL, INCIDENTAL, CONSEQUENTIAL, OR EXEMPLARY DAMAGES. ANY LIABILITY ON THE PART OF ENVIRONMENTAL DATA RESOURCES, INC. IS STRICTLY LIMITED TO A REFUND OF THE AMOUNT PAID FOR THIS REPORT.** Purchaser accepts this Report "AS IS". Any analyses, estimates, ratings, environmental risk levels or risk codes provided in this Report are provided for illustrative purposes only, and are not intended to provide, nor should they be interpreted as providing any facts regarding, or prediction or forecast of, any environmental risk for any property. Only a Phase I Environmental Site Assessment performed by an environmental professional can provide information regarding the environmental risk for any property. Additionally, the information provided in this Report is not to be construed as legal advice.

Copyright 2020 by Environmental Data Resources, Inc. All rights reserved. Reproduction in any media or format, in whole or in part, of any report or map of Environmental Data Resources, Inc. or its affiliates is prohibited without prior written permission.

EDR and its logos (including Sanborn and Sanborn Map) are trademarks of Environmental Data Resources, Inc. or its affiliates. All other trademarks used herein are the property of their respective owners.

EXECUTIVE SUMMARY

DESCRIPTION

Environmental Data Resources, Inc.'s (EDR) City Directory Report is a screening tool designed to assist environmental professionals in evaluating potential liability on a target property resulting from past activities. EDR's City Directory Report includes a search of available city directory data at 5 year intervals.

RECORD SOURCES

EDR's Digital Archive combines historical directory listings from sources such as Cole Information and Dun & Bradstreet. These standard sources of property information complement and enhance each other to provide a more comprehensive report.

EDR is licensed to reproduce certain City Directory works by the copyright holders of those works. The purchaser of this EDR City Directory Report may include it in report(s) delivered to a customer. Reproduction of City Directories without permission of the publisher or licensed vendor may be a violation of copyright.



RESEARCH SUMMARY

The following research sources were consulted in the preparation of this report. A check mark indicates where information was identified in the source and provided in this report.

<u>Year</u>	<u>Target Street</u>	<u>Cross Street</u>	<u>Source</u>
2017	<input checked="" type="checkbox"/>	<input checked="" type="checkbox"/>	EDR Digital Archive
2014	<input checked="" type="checkbox"/>	<input checked="" type="checkbox"/>	EDR Digital Archive
2010	<input checked="" type="checkbox"/>	<input checked="" type="checkbox"/>	EDR Digital Archive
2005	<input checked="" type="checkbox"/>	<input checked="" type="checkbox"/>	EDR Digital Archive
2000	<input checked="" type="checkbox"/>	<input checked="" type="checkbox"/>	EDR Digital Archive
1995	<input checked="" type="checkbox"/>	<input checked="" type="checkbox"/>	EDR Digital Archive
1992	<input checked="" type="checkbox"/>	<input checked="" type="checkbox"/>	EDR Digital Archive
1986	<input checked="" type="checkbox"/>	<input checked="" type="checkbox"/>	Haines Criss-Cross Directory
1980	<input checked="" type="checkbox"/>	<input checked="" type="checkbox"/>	Haines Criss-Cross Directory
1976	<input checked="" type="checkbox"/>	<input checked="" type="checkbox"/>	Haines Criss-Cross Directory
1971	<input checked="" type="checkbox"/>	<input checked="" type="checkbox"/>	Haines Criss-Cross Directory
1965	<input checked="" type="checkbox"/>	<input checked="" type="checkbox"/>	Luskey Brothers & Co. Publications

FINDINGS

TARGET PROPERTY STREET

NEC Tennessee St. and W. Lugonia Ave
Redlands, CA 92374

<u>Year</u>	<u>CD Image</u>	<u>Source</u>
<u>TENNESSEE ST</u>		
1986	pg A57	Haines Criss-Cross Directory
1986	pg A58	Haines Criss-Cross Directory
1980	pg A61	Haines Criss-Cross Directory
1976	pg A63	Haines Criss-Cross Directory
1976	pg A64	Haines Criss-Cross Directory
1971	pg A66	Haines Criss-Cross Directory
1971	pg A67	Haines Criss-Cross Directory
1965	pg A69	Luskey Brothers & Co. Publications
1965	pg A70	Luskey Brothers & Co. Publications

TENNESSEE ST

2017	pg A2	EDR Digital Archive
2014	pg A15	EDR Digital Archive
2010	pg A24	EDR Digital Archive
2005	pg A32	EDR Digital Archive
2000	pg A40	EDR Digital Archive
1995	pg A47	EDR Digital Archive
1992	pg A53	EDR Digital Archive

FINDINGS

CROSS STREETS

<u>Year</u>	<u>CD Image</u>	<u>Source</u>
<u>W LUGONIA AVE</u>		
2017	pg. A8	EDR Digital Archive
2014	pg. A21	EDR Digital Archive
2010	pg. A29	EDR Digital Archive
2005	pg. A38	EDR Digital Archive
2000	pg. A45	EDR Digital Archive
1995	pg. A51	EDR Digital Archive
1992	pg. A56	EDR Digital Archive
1986	pg. A59	Haines Criss-Cross Directory
1986	pg. A60	Haines Criss-Cross Directory
1980	pg. A62	Haines Criss-Cross Directory
1976	pg. A65	Haines Criss-Cross Directory
1971	pg. A68	Haines Criss-Cross Directory
1965	pg. A71	Luskey Brothers & Co. Publications
1965	pg. A72	Luskey Brothers & Co. Publications

City Directory Images

TENNESSEE ST 2017

2 BRUNO, CHARLENE D
 DAVIS, DARIUS
 ROATH, BRIAN
 WILLIAMS, ROBIN E

6 DAMEWOOD, VICKI L
 KREITZER, MATTHEW

8 DAKE, THOMAS M
 GRAY, STEVEN
 HOPKINS, LARRY R
 SAMAYOA, STEVEN

11 ABALLI, DANA E A
 ABITIA, JOSEPH C
 ADAB, LEILA
 ALVARAEZ, SERVANDO
 ARREOLA, LUIS
 AYON, VALARIE E
 BAKER, GEORGE
 BAKER, MELISSA
 BELL, BRIAN
 BLACKWELL, DREW
 BOGH, JASON
 BROWNELL, CASSANDRA D
 BYERS, JILL L
 CABALDA, VIRGILIO
 CARCANO, ROBERT Q
 CARPER, STEVEN L
 CERQUETTINI, GINA M
 CERQUETTINI, JOSEPH
 CHAVARIN, ANA
 CORNEJO, LUAMY G
 CRAIN, CATHERINE
 CRUZ, MICHAEL A
 DAVIDSON, PIPER
 DAY, COLIN N
 DAY, KRISTINA
 DEGUILLEN, ROBERT
 DUNFEE, CHANTILLY M
 DUNLOP, NANETTE R
 ENGLISH, VANESSA J
 ENOPIA, M
 FORREST, HEATHER J
 FORTUNE, HEATHER
 GARCIA, LIMNDA
 GILL, NE
 GOINGS, HAROLD
 GONZALES, MELODY
 GRESHAM, LUCINDA
 HART, JASON E
 HORTON, ASHLEY
 HORTON, DANIEL R

TENNESSEE ST 2017 (Cont'd)

11 JACKSON, DEBRA E
JINKS, ERIK R
JOHNSON, SAMANTHA J
JOIMAE, GUBALANE
JUSTINE, B
KHALEGHI, S
KHAPTAB, ANWAR
LIN, YUSHIU
LITTRELL, HANNAH
LOWE, DAVID J
LUNA, LESLIE
MADGULKAR, JAIDEV V
MADISON, BRENDA
MARANGAKIS, JERI L
MARTINEZ, VIRGINIA
MARTING, E
MCKINSTRY, PATRICK
MEDINA, CHRISTOPHER M
MEJIA, NICOLE
MEYER, GARY L
NABHAN, CAMERON
NGO, JESSECA
NICELY, JOHN G
NICHOLS, SUSAN H
OMONIYI, ELIZABETH
PATTERSON, TAVAE L
PEREZ, MARIO A
PETTIT, DAVID B
POOLE, CARLOTTA N
RAMBING, IRA
RAMIREZ, RICARDO R
RAMIREZ, STEVE
RED OAK VILLAS
RIFFLE, TREVOR
RIZK, MOHAMED
ROBERTS, ABBY
ROMERO, ANDREA
ROSE, CATHRYN A
SALAS, KEVIN
SALISBURY, KELLIE A
SHAUGHNESSY, MARCELA
SHAW, CARINA
SINGLA, VIKAS
SWONKE, SCOTT
TAN, WEIQUN
TORREY, DANIEL
VALLES, ANTHONY
VASQUEZ, SAMUEL
VILLAGOMEZ, ELVIRA
VIVIAN, PACHECO

TENNESSEE ST 2017 (Cont'd)

11	VO, JIM WATSON, ANNA WEALS, MICHAEL A WEEKLEY, JOHN WILEY, LINDA WRIGHT, AMBER M XIE, JINGXIAN YDARRA, RUDY YONTOSH, JONE ZHANG, MAN
12	CADENA, MICHAEL B SAMAYOA, LYNDA K
14	HOOVER, CHRIS PHIPPS, PATRICK
63	KANO, TOMA
75	BROOKSIDE FREE METHODIST CHURCH
85	ALLEN, BERNADETT BARNAT, MARIA GOTTA, STACI R LANDA, CRISTINA V SMITH, STEPHEN G
87	BAKER, NICKI A CHAKRAVARTHY, VIKRAM B CHANEY, BURT TIPTON, ALEXANDER M
89	HERRING, ANN HERRING, JOHNAND M JOHNSTON, TRACEY MAHNKE, KENNETH M MATTIE, REBEKAH S PARK-MIYASATO, LORETTA O WELDON, LESLIE A
91	BULEY, ROCHELLE R CLEGHORN, CHERYL A GREENE, WANDA J MANTILLA, ROLANDO MCKEEVER, RYAN
93	HILL, SHERRY L HUTAGAOL, HENDRIK TAN, RICKY WULFF, TODD R
95	BEISHLINE, MATTHEW F KARLAVAGE, ROBYN S LINN, DEBRA A MEACHAM, LESLIE J ROLLBERG, UDO H
97	GIMBEL, BRITTANY SANDERS, LISA R
100	ALMEIDA, THOMAS BICONDOVA, DAVID M

TENNESSEE ST 2017 (Cont'd)

100	BRANDSGARD, LILLIAN BROWN, KEVIN L BROWN, TERRY DAY, C H DEARTH, STEVE DELANEY, BRANDON DEMERRITT, NANETTE L DIAZ, JOSEPH DRISKILL, JAMES W ECHEVERRIA, ISMAEL FLORES, DIEGO L FUSANO, DORIS E HALL, LANCE W HERNANDEZ, MARK L HOFFMAN, KRISTA HUFF, CARI A HUSTON, TIFFANY LARSON, KRISTER P LIDO PALMS APARTMENTS LIDO PALMS DEVELOPERS LITTELL, ADRIAN K LOEWY, CHRISTIAN LUCAS, TROY MARTINEZ, MOISES NEGRETE, ABRINA NEHF, JACQUELINE B NOERR, CAMERON D PETTIT, BRUCE L RUIZ, GIGI SLATEN, SELINA SMITH, ASHLEY E SMITH, CHRISTOPHER SMITH, DYLAN SOTELLO, ROD SPEARS, DOUGLAS R WILLIS, CORTNEY C YOUNAN, MAHA
105	ARROWHEAD CHRISTIAN ACADEMY
130	REDLANDS ADVENTIST ACADEMY
251	COMMUNITY CHRISTIAN COLLEGE
278	AAA ALARM SYSTEMS AFFORDABLE PARALEGAL SERVICES FALLBROOK ALARM INDEPENDENCE ASSISTANCE REDLANDS TRANSPORT INC TBM SERVICES INCORPORATED
294	INHERITANCE ARMS INC
298	CYBER TECH SYSTEMS
300	WESLEY RAY & SON INC
301	LAZBOY FURNITURE

TENNESSEE ST 2017 (Cont'd)

412	COVENTRY PET RESORT & TRAINING CENTE
414	3H BUSINESS SERVICES INC ALBERTINE INSURANCE AGENCY BODYWORKS DEBORA HICKMAN DPT WCS DOUGLAS ENGINEERING DUTCH GIRL CLEANERS & LAUNDRY EMERALD REAL ESTATE INTERNATIONAL PRODUCTIVITY SOLUTIONS KINSHIP CENTER ONE ON ONE TUTORING SMILE BRIGHT DENTAL THE LAST TANGLE ULTIMATE KICKBOXING & FITNESS WEST COAST WINDOW CLEANING
415	CYCLERY USA FARMERS INSURANCE HARVEY, L INTERNATIONAL BROTHERHOOD OF ELECTRI J & L DAYCARE CENTERS PAUL H LEE INSURANCE AGENCY PLAN TECH INC SELAH CHRISTIAN STORE
446	MG TRANMISSION PHX
450	CALIFORNIA RIDER
460	G & G SMOG ONLY
461	A & D TAILORING BEST LITTLE BARBER SHOP IN REDLANDS EASTERN CLASSIC THAI RESTAURANT HAIRDRESSERS HOCKRIDGE FLORIST HOME INSTEAD SENIOR CARE ISLAND TANNING J & L DAYCARE MOONGLOW BEADS PAINTED LADY QUILT SHOP PORCELYNNES FABRIC BOUT
520	WOOD, DANICA
611	EXCEL AUTOMOTIVE
615	MICHELLES
619	TENNESSEE GARDEN
620	BURGESONS HEATING & AIR CONDITIONIN
716	ROYAL MARKET
720	MID EASTERN BAKERY
724	AARON FUNK & BRENT BANNIS TATTOO REVO
732	REDLANDS CIGAR
758	FOSTERS DONUTS
762	MOBIL
766	SUBWAY
770	PAPA JOHNS MAIN NUMBER



-

TENNESSEE ST 2017 (Cont'd)

770 PAPA JOHNS PIZZA
1180 MATTS EXPRESS CAR WASH

W LUGONIA AVE 2017

20	REDLANDS UNIFIED SCHOOL DISTRICT
102	WOOD, GARY L
108	SELESKA, RUSSELL G
111	CITY OF REDLANDS
112	CHRISTIANSEN, TODD
116	BACA, LARRY L
120	NOLAN, STEVEN
206	VENTURA, MARIA
219	RIVAS, ABELARDO
220	PEREZ, IZTAC H
224	YNIGUEZ, JESUS
301	CASTRO, MARTHA
302	GUTIERREZ, RAFAEL
305	ESPARZA, SONIA M
308	AVILA, CARLOS M
309	SALDIVAR, RAUDEL
311	MONDRAGON, MARIA
312	FERNANDEZ, JOLANDA F
313	REYNA, SAMUEL
315	FREEMAN, DANIEL D
320	ZAVALA, ZULMA
503	THOMAS, EVELYAN
507	BATRES, ELIAS F
511	GOMEZ, MARIA M
520	CHARRE, YOLANDA G
604	GARCIA, FELIX
615	GONZALES, MANUEL A
619	HERNANDEZ, ROMMEL A
705	REYNA, ANNA M
709	GANO, TERESA
803	GONZALEZ, ADAM
805	QUINTANA, SANDRA A
818	KAUNANG, LEXY N
821	PETTY, PAULA M
822	RODRIGUEZ, ISABEL
830	RIVAS, MANUEL C
831	CABRAL, ALFRED R
834	WEIR, TERRY A
838	CANDELARIO, DANIEL M
842	RAMIREZ, ROBERT J
846	ALONZO, SHELLEY A
850	BROOKS, JERI A
854	RICHARDSON, C D
1141	JACK IN THE BOX
1151	HOME SERVICES AT THE HOME DEPOT THE HOME DEPOT
1161	7ELEVEN REDBOX
1425	ALTA VISTA CREDIT UNION RICHARD GONZALEZ ATTY

W LUGONIA AVE 2017 (Cont'd)

1425	THE LAW OFFICE OF RICHARD I GONZALE
1519	STOWAWAY SELF STORAGE
1605	ONO HAWAIIAN BBQ
1615	SKIN CARE CENTER
1619	SUBWAY
1625	JOANN FABRICS & CRAFTS
1635	MARSHALLS
1637	TOTALLY NAIL & SPA
1643	AT&T
1647	INTERNATIONAL UNION OPERATING ENGINE
1705	BRAKE MASTERS
	CALIFORNIA STAR SMOG
1711	LENVIE
	RESTORE PUB
	TACO VILLAGE RESTAURANT
	THE THREADING ZONE
1811	LUGONIA OFFICES LLC
1901	ADVANCE AMBULATORY SURGERY CENTER LL
	ARROWHEAD ORTHOPAEDICS
	ARROWHEAD ORTHOPAEDICS PHYSICAL THER
	ORTHOPAEDICS IMAGING CENTER LLC
	REDLANDS PROSTHETIC & ORTHOTIC GROUP
	RENOVIS SURGICAL TECHNOLOGIES
1981	SOUTHERN CALIFORNIA GAS COMPANY
	THE GAS CO
2185	REDLANDS 52 DEVELOPMENT LLC
	TIAA
2250	MCSHANE CONSTRUCTION COMPANY
2255	REDLANDS 52 DEVELOPMENT LLC
2351	ASCEND PHARMACEUTICALS
	CALIFORNIA MIXER
	DONKEY PUNCH BREWERY
	GE APPLIANCES FACTORY SERVICE
	NATIONWIDE DENTAL LABORATORY
	OF CHINO THE CITY
	WESTCAR CONSTRUCTION
2354	DALTILE SALES SERVICE CENTER
2411	LAWSON, MICHAEL K
2415	ALFARO, CARLOS D
2419	ORTEGA, KENNETH
2423	NOTSURE, LANCE
2427	LOPEZ, ROSA
2456	IRON MOUNTAIN
2466	POLARIS INDUSTRIES INC
2470	GRANT & BOWMAN INC
	WAKANAMA
27000	ABALLI, TRAVIS M
	ABDALLA, MAISA
	AGUIRRE, DAYANARA
	AHMED, MAHMOUD

W LUGONIA AVE 2017 (Cont'd)

27000 ALABADI, ALAA
ALBUKHARI, ABRAR
ALLRED, MARY A
APEL, SEAN
ARAGON, DESTINY N
BALDI, JENNIFER
BARNES, DONALD T
BAUER, ZACHARY
BAUM, BRANDON
BELL, KAREN
BELL, KAREN D
BERMUDEZ, CESAR R
BERTRESSE, EVELYN
BIGUEUR, JESSICA
BODEY, LEVI A
BRAUER, JULIENNE R
BREDEN, HALEY
BROOKS, AMID
BROWN, AMY C
BURKE, MATTHEW D
BYRNE, LAUREN
CARLTON, WHITNEY
CARTER, DAYANNE A
CELO, EDWARD D
CHAVEZ, JOSHUA
CHOI, AUDREY
CHOU, MEI Y
CIRCA
CLARKE, CAMILLE
CLUMPNER, CORI I
CORCORAN, KELLI
COUGHLIN, PHILIP E
DAFFORD, JANIE
DALE, STANLEY J
DARDEN, KRISTEN R
DARKENS, TRISHA
DAWN, KATELYN
DEBRUYNE, TABITHA A
DEGUIA, MICHAEL V
DESOUSA, JEANETTE
DIEKMANN, TRACY S
DIEZ, WILLIAM
DIMAANO, JONATHAN P
DINNING, CLARALYNN S
DOBSON, JENNIFER L
DOWDELL, SHASTA M
DRAKE, JASON
ELLIS, KEITH V
FARLEY, DAVID
FERNANDEZ, ENGERS

W LUGONIA AVE 2017 (Cont'd)

27000 FIRST RC CORP
FISHER, MICHAEL P
FLETCHER, ARIELLE
FLETCHER, OSWALD D
FLORES, NATASHA
FONKEN, KATY
FONOSCH, VICTOR
GERREN, NICOLE S
GILMOUR, DUNCAN
GOLDMAN, JUDY
GONZALEZ, JUAN
GRIMALDO, JOSE D
GROFT, ANDREW
GUINASSO, REMO L
HAFIZ, AMMAR
HAGGERTY, HEATHER M
HANSEN, HANS J
HATHORNE, DEJON
HICKS, KYLE
HO, CHRISTINE
HONG, SAMUEL
HOWARD, SHAWN
HUGHES, JUSTIN
HUNTER, NIJA
JESSEN, BREATA
JOHAL, GURJOT
JOHNSEN, SUSAN G
JONES, POMERNE W
JOO, HALEMAN G
JUAREV, GABRIEL
JUNG, EUNJUNG J
KAPLOVITZ, KEVIN
KEENY, KELLY
KIM, DAVID
KOPASZ, DAVID A
KRUEGER, OLIVIA
LANG, ROXANA
LEAVITT, CHRISTOPHER D
LIM, FRANCES J
LISSON, JUSTIN N
LOPEZ, COLE V
LUM, GREGORY C
LUM, GREGORY
MAGSINO, MIKAELA
MAHMOODI, ROYA
MARQUEZ, MARIE L
MARRUFFO, R
MARTINEZ, GLORIA
MCLAIN, VIRGINIA
MCMILLON, DANIKA

W LUGONIA AVE 2017 (Cont'd)

27000 MEIER, BRINA
MELENDREZ, JAVIER
MONGA, NATASHA
MOORE, LAURIE
MOROCCO, TERRY L
MULFINGER, NOAH
NAVARRE, MICHAEL A
NG, CHRISTINA
OGAZ, CHRISTOPHER L
ORTEGA, ANDREAS
OSUNSANMI, BOLA
OTTO, BRADLEY
PALACIOS, ARNOLD
PAPANTONIOU, CONSTANTINOS
PARTOW, ROD
PATTERSON, MATTHEW
PINON, JOSHUA C
PORTELL, BRENT A
POULSEN, JENIFER L
POWELL, ROBERT M
PRESNALL, JEFFREY M
PRICE, DANIEL
PUENTES, YASMINE
QUIGLEY, JEFF E
RAMIREZ, GABRIELLE N
RAMOS, PERCIVAL T
RATHFELDER, GREGORY J
REEDER, STEVE
RIBCIRO, DERRICK
RIBEIRO, DERRICK B
RILEY, JOHN
RITCHIE, DAVID
ROBERSON, SHABREE
ROBERTSON, STEVE M
SANFORD, ZACHARY
SANTANA-PENA, RAFAEL
SAUCEDO, ALYSSA
SCHIEWE, TYLER J
SCHMIDT, BRODY
SCHULTZ, STEVE
SERHAL, ASIL
SHIM, JOHN M
SHORTS, ERICA H
SMITH, BRYAN
SMITH, ROY C
SOLOMON, JASON
SOOD, ANU R
SOULTAN, DIMA
SRINIDHI, SRINIVASA K
STCLAIR, BRIAN M

W LUGONIA AVE 2017 (Cont'd)

27000 STONE, CHELSEA K
SWEEDEN, AMANDA M
TANG, THIEN T
THAM, ANH
THOMAS, STEFFON
TILLERY, KERIENA
TRAN, LINDA
UNIVERSITY CROSSING SBR
UNIVERSITY CROSSINGS SBR LLC
URENA, KIMBERLY
VASQUEZ, MICHAEL
VIRINAIN, BRANDON
WASHINGTON, ALONZO M
WASYLUCHA, CONNOR
WATER LEAK EMERGENCY REPAIR
WELCH, CANDICE M
WESTERLIN, LORI D
WIBERT, MALLORY
WICKLER, ERIC S
WULDEAREGAY, MINTIWAB M
WYROSTOK, JESSICA
ZUGELDER, MIKE C

27300 76
REDBOX

27310 SPRINT
THE VITAMIN SHOPPE

27320 TARGET

27430 DRESSBARN
FAMOUS FOOTWEAR
STUDER, JOAN R

27440 COST PLUS WORLD MARKET

27460 BARNES & NOBLE

27470 CATHERINES

27476 RED ROBIN

27480 WELLS FARGO BANK

27490 ROMANOS MACARONI GRILL

27510 CAFE RIO
JAMBA JUICE
MAGIC WOK
NIKO NIKO SUSHI

27512 COLD STONE CREAMERY
GAMESTOP
STARBUCKS
STARBUCKS COFFEE
VERIZON WIRELESS

27520 CHICKFILA

27530 MAJESTIC REALTY
MENS WEARHOUSE
MENS WEARHOUSE & TUX

27532 PIER 1 IMPORTS

W LUGONIA AVE 2017 (Cont'd)

27534 MICHAELS
27536 DSW
27550 SPORT CHALET
27580 PETCO
27588 BEVERAGES & MORE
BEVMO
PARTY CITY
27592 DAVIDS BRIDAL

TENNESSEE ST 2014

2 COSTON, TUCKER
 GOTT, SHANNON C
 JOHLMAN, STACEY E
 ROATH, BRIAN

6 KREITZER, MATTHEW
 MELIKIAN, GEORGE T
 PHILLIPS, SHERESE M

8 CUTLER, P
 GRAY, RAYMOND W
 HOPKINS, LARRY R
 RODRIGUEZ, RICARDO
 SACHS, JENNIFER
 SAMAYOA, STEVEN

10 OCCUPANT UNKNOWN,
 11 ALTINGAS, ELISABETH
 ARCHIBALD, TRENTON
 ARMSTER, RENEE M
 ASHMORE, DONALD G
 AVILA, ADELITA
 BARBA, RIGOBERTO
 BATTAGLIA, AMY R
 BEST, PHILLIP Q
 BETZLER, AMBER L
 BHATTARAI, SMITA
 BLANKENBECKLER, JUSTINE
 BREW, SALLY
 BROWN, STEPHANIE
 BRUINS, KATHERINE
 BRUNNER, RALPH E
 BUGBY, MIKE J
 BUSHA, CHERYL L
 BUTRYN, KENDRA
 CABALDA, VIRGILIO
 CAMBRONERO, IVANHIA
 CARCANO, ROBERT Q
 CLARK, DANIELLE N
 DANIELS, MOLLY A
 DAVIS, CHER A
 DAY, KRISTINA
 DESMET, GREG
 DIETRICH, JOHN K
 DIJKSTRA, JUUL H
 DOHERTY, PAUL
 DORSEY, THOMAS R
 DUNFEE, CHANTILLY M
 DUNN, KATHLEEN A
 EARNHART, FREDRICK
 ENGLISH, VANESSA J
 FELIPE, VILLALOBOS
 FORD, HERMAN V

TENNESSEE ST 2014 (Cont'd)

11 FORREST, HEATHER J
GALICIA, GILBERT
GILL, NE
GREER, NEIL A
GRESHAM, LUCINDA
GROSS, JENNIFER
GRULLON, LUIS
GUEVARRA, ANTHONY R
HATFIELD, CRISTA
HAYNES, KENNETH
HEFNAWY, MONA E
IRIZARRY, WILLIAM
JIMENEZ, RONY
JINKS, ERIK R
JONES, KS
KILIC, HELENA
KOCH, JEFFREY M
LANG, AIMEE
LEDBETTER, FREDERICK V
LIGHTFOOT, MICHELLE A
LONG, ORA L
MA, YIWEI
MADGULKAR, JAIDEV V
MARTING, E
MEJIA, NICOLE
MEYER, GARY L
MILLER, PIPER
MORGAN, PATRICIA L
NESBITT, JACKIE M
NICELY, ANDREW D
NICHOLS, DAVID
PACHECO, JOSEPH M
PALAAD, KENNETH
PARKER, AARON B
PEREZ, MARIO A
POOLE, CARLOTTA N
PUGLIESE, SILVINA B
RAMIREZ, RICARDO R
RAMOS, HECTOR A
RANDA, STEFANIE Y
RED OAK VILLAS
REDLANDS HUMANE SOCIETY
RIZERA, MYRNA
ROBERTS, TANNER C
ROETHLE, RICHARD
RUSSELL, M D
SALAZAR, CLAUDIA
SALISBURY, KELLIE A
SEGURA, ASHLEY
SHILA, LEILANIE

TENNESSEE ST 2014 (Cont'd)

11	SMITH, JEFF SMITH, LINDA L SOLIS, BRYAN STALLINGS, MELISSA STOFFEL, JEFF SWONKE, SCOTT TAURAN, ROGER M TREJO, SYLVIA H WARE, JANELL WAREHAM, LAUREN WENTZELL, TASIA WILLMING, AARON WINGATE, ERVAN H WRIGHT, AMBER M XIE, JINGXIAN YOUNG, BERT W YOUNG, JENNIFER ZAMORA, AURELIA
12	JOSHUA, JANELLE N SAMAYOA, LYNDA K TORRES, JEREMY
63	EDSEL, CANDACE C
75	BROOKSIDE FREE METHODIST CHURCH
85	BARNAT, MARIA GOTTA, STACI R GUY, CHANTEIL L NADEAU, J SMITH, STEPHEN G
87	BAKER, NICKI A CHU, DEREK C ROMO, D
89	DAVIS, KELLI S DAY, SUSAN HALE, MELISSA N LAWSON, KEVIN L PARK-MIYASATO, LORETTA E
91	CLEGHORN, CHERYL A DAVIDSON, KYLE GREENE, WANDA J LAACK, CHRISTIAN V MCKEEVER, RYAN SMITH, JENNIFER M
93	HILL, SHERRY L JANSSEN, MEIKE L LUKE, HAROLD P WULFF, TODD R
95	BEISHLINE, MATTHEW F CHU, CURTIS B KARLAVAGE, ROBYN S MACAYA, GLENN C

TENNESSEE ST 2014 (Cont'd)

95	MEACHAM, LESLIE J
97	ERVIN, TYRONE WASBOTTEN, MICHAEL J
100	ALMEIDA, THOMAS BENNETT, RYAN BROWN, KEVIN L CLARK, DAVID DEMERRITT, NANETTE L DOSS, JACK EVANS, MARION FLORES, DIEGO L FLORES, SAMANTHA J GUILFOYLE, GARY L HALL, LANCE HUSTON, TIFFANY LACEY, MARSHA E LIDO PALMS APARTMENTS LITTELL, LARRY J MORENO, CLAUDIA P MUHLENKAMP, EDWARD NEHF, JACQUELINE B PETTIT, BRUCE L RENEER, ELMO F RINCON, RAMON ROCH, TRACY SANTOSO, MAITRY W SMITH, CHRISTOPHER SOTELLO, ROD SOTO, FERNANDO WILLIS, CORTNEY C WILSON, MEGAN
251	COMMUNITY CHRISTIAN COLLEGE
278	AAA ALARM SYSTEMS AFFORDABLE PARALEGAL SERVICES INDEPENDENCE ASSISTANCE REDLANDS TRANSPORT INC TBM SERVICES INCORPORATED
298	CYBER TECH SYSTEMS
300	RAY WESLEY & SON INC
301	LAZBOY FURNITURE
412	COVENTRY PET RESORT & TRAINING CENTE OBRIENS PET LODGING
414	ALBERTINE INSURANCE AGENCY AMERIHEALTH HOSPICE PROVIDER AMSWOP ARROYO SKIN CARE INSTITUTE BALANCE FOR LIFE INSURANCE BRIGHT SKY HOSPICE COMFORCARE HOME CARE DEBORA HICKMAN DPT WCS

TENNESSEE ST 2014 (Cont'd)

414	DOUGLAS ENGINEERING DUTCH GIRL CLEANERS & LAUNDRY FUNCTION ABILITY PHYSICAL THERAPY INTERNATIONAL PRODUCTIVITY SOLUTIONS KINSHIP CENTER NURSEFINDERS ONE ON ONE TUTORING REDLANDS FAMILY WELLNESS CEN REDLANDS VECTOR MARKETING ROSINAS BEAUTY & WELLNESS CENTER SMILE BRIGHT DENTAL THE LAST TANGLE ULTIMATE KICKBOXING & FITNESS
415	CYCLERY USA DALLASWHITE CORPORATION DOUGLASS CHRISTIAN MUSIC FARMERS INSURANCE GROUP J & L DAYCARE CENTERS LIGHT JAMES A PAUL H LEE INSURANCE AGENCY PIP PRINTING & MARKETING SERVICES PLAN TECH INC REDLANDS BICYCLE CLASSIC REDLANDS CYCLERY USA SELAH CHRISTIAN BOOK STORE SOUNDTHEOLOGY
446	MG TRANMISSION PHX
448	TALON SERVICES INC
450	CALIFORNIA RIDER
460	G & G SMOG ONLY
461	A & D TAILORING A FORMAL AFFAIRE BEST LITTLE BARBER SHOP IN REDLANDS EASTERN CLASSIC THAI RESTAURANT HAIRDRESSERS ISLAND TANNING J & L DAYCARE MOONGLOW BEADS OFLANARYS EMPORIUM PAINTED LADY QUILT SHOP SOLALITE
504	RIVERA, STACY A
520	WOOD, DANICA
610	PRO INSULATION INC
611	EXCEL AUTOMOTIVE
615	MICHELLES OCCUPANT UNKNOWN,
619	REDLAND FLORIST REDLANDS TENNESSEE FLORIST TENNESSEE GARDEN

TENNESSEE ST 2014 (Cont'd)

620	BURGESONS HEATING & AIR CONDITIONIN BURGESONS HTG & AC INC
716	ROYAL MARKET
724	AARON FUNK & BRENT BANNIS TATTOO REVO TATTOO REVOLUTION
732	REDLANDS CIGAR
736	THE ADULT SHOP
758	FOSTERS DONUTS
762	PACIFIC WIRELESS DBA BOOST MOBIL
766	SUBWAY SANDWICHES
770	PAPA JOHNS PIZZA

W LUGONIA AVE 2014

20	REDLANDS UNIFIED SCHOOL DIST
102	WOOD, GARY L
108	SELESKA, RUSSELL G
112	CHRISTIANSEN, TODD
116	BACA, LARRY L LARRYS CARPET & UPHOLSTERY CLEANING
120	OCCUPANT UNKNOWN,
206	FEENSTRA, BEN
210	VENTURA, KEILA
215	OCCUPANT UNKNOWN,
219	RIVAS, ABELARDO
220	MELCHOR, SALVADOR
224	INIQUEZ, LUIS M
301	CASTRO, MARTHA
302	GUTIERREZ, RAFAEL
305	FERNANDO, VILLALPANDO
308	GRINDLE, GREGORY G
311	DURAN, GILBERTO I RAPID ROOFING
312	FERNANDEZ, JOLANDA F
313	REYNA, SAMUEL
315	OCCUPANT UNKNOWN,
316	STEGENGA, DAVID
320	OCCUPANT UNKNOWN,
405	MIRANDA, EDILBERTO
407	ROMERO, AGUSTIN
503	THOMAS, EVELYAN
507	REYES, CASANDRA Z
511	GOMEZ, MARIA M
520	CHARRE, YOLANDA G
604	SANDOVAL, EDWARD A
615	OCCUPANT UNKNOWN,
617	DIAZ, EVELIA
619	SMITH, GREGORY J
705	OCCUPANT UNKNOWN,
709	BETANCOURT, KAROL
716	RUBIO, JOSEPH
803	GONZALEZ, ADAM
805	NAVARRO, ERICA
818	TORRES, JESSIE G
821	PETTY, PAULA M
822	MARTINEZ, CHARLIE J
830	RIVAS, MANUEL C
831	CABRAL, SADIE R
834	WEIR, TERRY A
838	CANDELARIO, DANIELA
842	BUTLER, EDWARD W
846	OCCUPANT UNKNOWN,
850	BROOKS, JERI A
854	GARCIA, JAIME

W LUGONIA AVE 2014 (Cont'd)

1141	JACK IN THE BOX
1151	THE HOME DEPOT
1161	7ELEVEN
1425	ALTA VISTA CREDIT UNION GONZALEZ RICHARD ATTY RELIABLE PERMIT SOLUTIONS
1519	A STORAGE PLACE STOWAWAY SELF STORAGE
1605	ONO HAWAIIAN BBQ
1615	SKIN CARE CENTER
1619	SUBWAY SANDWICHES
1625	JOANN FABRICS & CRAFTS
1635	MARSHALLS
1637	TOTALLY NAIL & SPA
1643	OCEANVIEW WIRELESS
1647	INTERNATIONAL UNION OPERATING ENGINE
1659	REDLANDS DMV OFFICE
1705	BRAKE MASTERS RAPID SMOG
1711	CAROLYNS CAFE LENVIE TACO VILLAGE RESTAURANT
1811	LUGUNIA OFFICES LLC
1901	ADVANCE AMBULATORY SURGERY CENTER LL ARROWHEAD ORTHOPAEDICS ARROWHEAD ORTHOPAEDICS PHYSICAL THER BIAMA RICHARD A BURTON PAUL FRYKMAN GRAY K GHAZAL RONNY G GRAMES BARRY MD FAAOS LEE JONATHAN MATIKO JAMES D MD FAAOS MERKEL CLIFFORD MD FAAOS ORTHOPAEDICS IMAGING CENTER LLC REDLANDS PROSTHETIC & ORTHOTIC GROUP RENOVIS SURGICAL TECHNOLOGIES STEINMANN JOHN C DO FAOAO
1981	SOUTHERN CALIFORNIA GAS COMPANY
2351	CALIFORNIA MIXER DONKEY PUNCH BREWERY NATIONWIDE DENTAL LABORATORY OF CHINO THE CITY SERVICE MASTER WESTCOR CONSTRUCTION
2354	DALTILE
2411	LAWSON, MICHAEL K
2415	DEJESUS, ALFARO C
2419	OCCUPANT UNKNOWN,
2423	NOTSURE, LANCE

W LUGONIA AVE 2014 (Cont'd)

2427 LOPEZ, ROSA
2456 IRON MOUNTAIN
2470 WAKANAMA
27300 GOLDEN STATE PETROLEUM INC
27310 OCCUPANT UNKNOWN,
SPRINT
THE VITAMIN SHOPPE
27320 TARGET
27430 DRESSBARN
FAMOUS FOOTWEAR
OCCUPANT UNKNOWN,
27440 COST PLUS WORLD MARKET
27450 BED BATH & BEYOND
27460 BARNES & NOBLE
27470 CATHERINES
27476 RED ROBIN
27480 WELLS FARGO
WELLS FARGO BANK
27500 FAMOUS DAVES
FAMOUS DAVES BBQ REDL
27510 CAFE RIO
JAMBA JUICE
MAGIC WOK
NIKO NIKO SUSHI
27512 COLD STONE OF REDLANDS
GAMESTOP
STARBUCKS COFFEE
VERIZON WIRELESS
27514 OCCUPANT UNKNOWN,
27520 CHICKFILA
27530 MAJESTIC REALTY
MENS WEARHOUSE
27532 PIER 1 IMPORTS
27534 MICHAELS
27536 DSW
27540 KOHLS
27550 SPORT CHALET
27580 PETCO
27588 BEVERAGES & MORE
PARTY CITY
27592 DAVIDS BRIDAL

TENNESSEE ST 2010

2 BRINK, KAREN
 BRUNO, CHARLENE D
 HEINOLD, STEVEN
 6 MELIKIAN, GEORGE T
 8 GRAY, LYNDA K
 GRAY, RAYMOND W
 HOPKINS, LARRY R
 10 OCCUPANT UNKNOWN,
 11 ALTENAU, MYRA M
 ALVARADO, NINA
 ARZOLA, MARY A
 BANUELOS, VASTI
 BARTON, EMILIA
 BEVIS, MCIKEY P
 BOGH, JASON
 BOSTROM, RON
 BROOK, GARI
 BRUINS, KATHERINE
 BRUNNER, RALPH E
 BUGBY, MIKE
 CAMPBELL, SHARON E
 CAULFIELD, TOM L
 COMPARAN, MANUEL
 CORLEY, DOUGLAS M
 CRANE, LOUIS J
 CROMER, WILL
 CUEVAS, ROGER V
 DAVIS, CHER A
 DESMET, GREG
 FAKHERI, PEDRAM
 FORREST, HEATHER J
 FORTNEY, JENNIFER R
 FRY, DAVID
 GALINDO, FAVRICIO
 GALVAN, MELISSA
 GONZALES, JOSEPH
 GONZALEZ, MELISSA
 GRAHAM, ELIZABETH M
 HENSON, JENNIFER S
 HOBBS, ERIN L
 ISHII, TINA
 KANNDY, WENSWORTH
 KELLIE, BRASWELL L
 KRABILL, RICHARD E
 LALEZARZADEH, FARIBORZ
 LANG, AIMEE
 LEACH, PORSCHE
 LOPEZ, EDWIN F
 MANDEY, SUMMER
 MATTHEWS, L

TENNESSEE ST 2010 (Cont'd)

11	MCDONNAL, BRANDI MILLER, PIPER MIOC, MATTHEW MORTSON, GEOFFREY A NESBITT, JACKIE M ONO, KIMBERLY ORAM, SHARON L PALEN, JEREMY D PIRES, DEDRA POULIN, GARY E POWELL, BENJAMIN RAVENSCROFT, DESHANNA RED OAK VILLAS REYES, BIANCA REYES, RICO ROETHLE, RICHARD ROSA, SIERRA ROSE, VANESSA SCHIFFBAUER, MICHAEL A SHAW, CARINA SHEPARD, MARK R SMITH, BRYCE R TAYLOR, RYAN THOMAS, TOM R THOMPSON, BEN M VILLA, JOSE M VILLALVA, NATASHA WRIGHT, AMBER M XIE, JINGXIAN YOUNG, RONALD L ZIEPKE, MELISSA
12	CLARK, DONNA L JOHNS, CAROLYN R JOSHUA, JANELLE N
14	MIZE, DOUGLAS A
75	BROOKSIDE FREE METHODIST CHR
85	BARNAT, MARIA DEHART, SHEILA GERRICK, J HADNOT, BENNARD JENSON, C D MOODIE, RENALDO R SMITH, STEPHEN G
87	BAKER, CLIFTON CERVANTES, LESLIE NEWELL, LEROY
89	CRISOSTOMO, DULCE Y DAVIS, KELLI S MAYNES, LINCOLN J WELDON, LESLIE A

TENNESSEE ST 2010 (Cont'd)

91	GREENE, WANDA J HANSON, JEAN M HOEHN, BRIAN MCKEEVER, REBECCA A OEI, JIMMY B
93	ACERES, CLAYTON U CERVANTES, DAVID M GRIER, DONNA J HILL, SHERRY L JANSSEN, MEIKE L STUBBS, NANCY G
95	BEAN, ERIC A CHU, PEK S COOK, MARJORIE L DEHART, BARBIE P MACAYA, GLENN C MEACHAM, LESLIE J STOREY, KAREN L
97	LINDSAY, MELANIE WASBOTTEN, MICHAEL J
100	AGURTO, ANA M BROWN, DEBORAH A CALENDER, DARWIN COTARELL, HAYLEY COVER, MARSH DAVIS, IRENE L DAY, C DEMERRITT, NANETTE L DRISKILL, JAMES W EDENHOFER, DANIEL J FINN, MARYANN A FLORES, DIEGO L FLORES, SAMANTHA FUSANO, DORIS E GONZALEZ, CHRISTY HALL, LANCE HUSTON, TIFFANY LIDO PALMS APARTMENTS MCCORKLE, JANET L MULVIHILL, BETSY M RENEER, ELMO SANTOSO, MAITRY W SCHRADER, RUTH SOHN, SANG Y SOTELLO, ROD SOTO, FERNANDO STEWART, BRANDON VASQUEZ, ROSE M
105	ARROWHEAD CHRISTIAN ACADEMY
130	REDLANDS JUNIOR ACADEMY

TENNESSEE ST 2010 (Cont'd)

251	COMMUNITY CHRISTIAN COLLEGE
278	INDEPENDENCE ASSISTANCE TBM SVC INC
288	SCE REDLANDS GARAGE
290	OUR PLACE
300	RAY WESLEY & SON INC
412	COVENTRY PET RESORT & TRAINING
414	3 H BUSINESS SVC INC ALBERTINE INSURANCE ARROYO SKIN CARE INSTITUTE BALANCE FOR LIFE INSURANCE SVC CARING TOUCH DENTAL DOUGLAS ENGINEERING DUTCH GIRL CLEANERS & LAUNDRY ELECTROLYSIS BY GAYLEEN EMERALD REAL ESTATE ETHOS HOUSE OF PRAYER MINISTRY FUNCTION ABILITY PHYSICAL INTL PRODUCTIVITY SOLUTIONS KINGS GATE COMMUNITY CHURCH KINSHIP CENTER LAST TANGLE NAIL BOX NURSEFINDERS ONE ON ONE TUTORING PARADISE DENTAL ROSINAS BEAUTY & WELLNESS CTR SHILOH CHRISTIAN CTR ULTIMATE KICKBOXING & FITNESS X CELL LAB INC
415	J & L DAYCARE CTR JIM LIGHT INSURANCE PAUL H LEE INSURANCE PIP PRINTING PLAN TECH INC REDLANDS BICYCLE CLASSIC REDLANDS CYCLERY USA SELAH CHRISTIAN BOOK STORE SOUNDTHEOLOGY UPHOLSTERY IN MOTION
448	MC GAVIN GARY
450	CALIFORNIA RIDER
452	SIMPLY TOYOTA
460	G & G SMOG ONLY
461	A & D TAILORING A FORMAL AFFAIRE BEST LITTLE BARBER SHOP CALI CLOTHING OUTLET CALICO HORSE CURVES

TENNESSEE ST 2010 (Cont'd)

461	EASTERN CLASSIC THAI RSTRNT ELEANOR RIGBYS GIFT CO HAIRDRESSERS INLAND EMPIRE NULITE INC ISLAND TANNING J & L DAYCARE REDLANDS VENDING
504	RIVERA, STACY A
516	OCCUPANT UNKNOWN,
520	OCCUPANT UNKNOWN, PRIMERICA FINANCIAL SVC
610	WENDYS VINTAGE AUTO RSTRTN
611	AUTOMOTIVE TECHNOLOGY
615	MICHELLES OCCUPANT UNKNOWN,
619	REDLAND FLORIST TENNESSEE GARDEN
716	ROYAL MARKET SOUTH CALIFORNIA FURNITURE
720	CRYSTAL CLEANERS
724	FUNK & BANNS TATTOO REVOLUTION
736	ADULT SHOP
758	FOSTERS DONUTS
762	THUNDER INSURANCE SVC
766	SUBWAY
770	PAPA JOHNS PIZZA

W LUGONIA AVE 2010

102	WOOD, GARY L
108	SELESKA, RUSSELL G
111	REDLANDS COMMUNITY CTR REDLANDS SENIOR NUTRITION CTR
112	CHRISTIANSEN, TODD
116	BACA, LARRY L LARRYS CARPET & UPHOLSTERY
202	OCCUPANT UNKNOWN,
206	VASQUEZ, SOFIA
210	VENTURA, MERARI
215	OCCUPANT UNKNOWN,
219	RIVAS, ABELARDO
220	MELCHOR, SOLEDAD
224	YNIGUEZ, JESUS
300	OCCUPANT UNKNOWN,
301	OCCUPANT UNKNOWN,
302	GUTIERREZ, RAFAEL
305	BAKER, MATTHEW
308	REYNA, BEN J
309	OCCUPANT UNKNOWN,
311	RAPID ROOFING WILSON, LINDA F
312	KOOIMAN, CHRISTINE
313	REYNA, SAMUEL
315	OCCUPANT UNKNOWN,
316	STEGENGA, DAVID
320	ZUPET, DESTINY
405	MIRANDA, EDILBERTO
407	ROMERO, AGUSTIN
503	OCCUPANT UNKNOWN,
507	RODRIGUEZ, JESUS
511	FIGUEROA, MICHAEL
520	BOTELLO, ANDRES B
607	MEJIA, ROBERT M
615	GONZALES, MANUEL A
617	DIAZ, EVELIA
619	HERNANDEZ, ROMMEL
705	OCCUPANT UNKNOWN,
709	VILLALPANDO, ANGELINA
716	OCCUPANT UNKNOWN,
803	FLORES, MARGIL R
805	NAVARRO, ERICA
818	TORRES, LEONARD F
821	PETTY, PAULA M
822	MARTINEZ, CHARLIE J
830	RIVAS, MANUEL C
834	WEIR, TERRY E
838	VANDERKALLEN, PETER R
842	BUTLER, EDWARD W
846	ALONZO, RICARDO C

W LUGONIA AVE 2010 (Cont'd)

850	BROOKS, JERI A
854	GARCIA, JAIME
1141	JACK IN THE BOX
1151	HOME DEPOT
1161	7ELEVEN
1167	H&R BLOCK
1425	ALTA VISTA CREDIT UNION
1519	STOWAWAY SELF STORAGE
1605	ONO HAWAIIAN BBQ
1615	SKIN CARE CTR
1619	SUBWAY
1625	JOANN FABRICS & CRAFTS
	VIKING SEW FUN CTR OF REDLANDS
1635	MARSHALLS
1637	TOTALLY NAIL & SPA
1641	CITI FINANCIAL
1647	IUOE
1655	KNIGHT, DAVID B
1705	BRAKE MASTERS
	SMOG BUSTERS TEST ONLY
1711	CAROLYNS CAFE
	JENNYS DONUTS
	SAFELINE INSURANCE SVC
1901	A WEST DERMATOLOGY & SURGERY
	ADVANCE AMBULATORY SURGERY CTR
	ARROWHEAD ORTHOPAEDICS PHYSCL
	ARROWHEAD ORTHOPEDIC
	ORTHOPEDIC IMAGING CTR
	REDLANDS PROSTHETIC & ORTHOTIC
	RICOH BUSINESS SOLUTIONS
	SYNERGY SURGICAL TECHNOLOGIES
	WEST DERMATOLOGY
2351	NATIONWIDE DENTAL LAB
	OFFICE COURT CAFE
	QUEST NINE INC
	SERVICE MASTER ANYTIME LLC
2354	DALTILE
2411	LAWSONS TRUCK REPAIR
	YARNELL, DOUGLAS
2415	ALFARO, CARLOS D
2423	ROYSE, JULIE
2427	OCCUPANT UNKNOWN,
2456	IRON MOUNTAIN
27310	OCCUPANT UNKNOWN,
	SPRINT
	VITAMIN SHOPPE
27320	STARBUCKS
	TARGET
27430	DRESS BARN
	FAMOUS FOOTWEAR

W LUGONIA AVE 2010 (Cont'd)

27430 OCCUPANT UNKNOWN,
27440 COST PLUS WORLD MARKET
27450 BED BATH & BEYOND
27460 BARNES & NOBLE
27476 RED ROBIN GOURMET BURGERS
27480 WELLS FARGO BANK
27490 ROMANOS MACARONI GRILL
27500 FAMOUS DAVES
27510 ESTRADA, GREGORIA
JAMBA JUICE
MAGIC WOK
NIKO NIKO SUSHI
27512 COLD STONE CREAMERY
GAMESTOP
STARBUCKS
VERIZON WIRELESS
Z PIZZA
27514 GREAT CLIPS
OCCUPANT UNKNOWN,
PAPILLON BEAUTY SPA
REBEL SKATE & SURF
27530 MARYS HALLMARK
MENS WEARHOUSE
27532 PIER 1 IMPORTS
27534 MICHAELS ARTS & CRAFTS
27536 DSW SHOE WAREHOUSE
27540 KOHLS DEPARTMENT STORE
27550 SPORT CHALET
27580 PETCO
27588 BEVMO
PARTY AMERICA
27592 DAVIDS BRIDAL

TENNESSEE ST 2005

1 MARINO, DEWEY
2 BRUNO, CHARLENE D
GOSS, JAMES F
8 GRAY, RAYMOND W
HOPKINS, LARRY R
11 ADAMS, SAMANTHA
AHN, HO K
ANDERSON, JEREMY J
BACHAR, WENDY
BELZMAN, DARYL J
BIPOLAR CLOTHING INDUSTRIES
BROOK, GARI
BRUNNER, RALPH
BUGBY, MIKE
BURNS, JAIME P
CRANE, LOUIS J
CROFT, KRISTA L
DESMET, GREG
DOLLINS, ELLEN C
DONNELLY, AMANDA
DUBIN, RONALD M
DYLAN WITH PAINT
EASTMAN, S M
ELLIS, SHERI L
ENDRICKSON, JEFFREY
ESTABEN, MARCO A
FORREST, HEATHER J
FORTNEY, JAMES H
FRANCIS, JOHN D
GISH, CAROLYN C
GRANADO, BRENDA J
GRAY, R
GRIFFITHS, MARLEEN L
HOELLE, JODY R
HOROWITZ, ERIC L
HUDSON, LEIGHANN A
HUFF, C
JACKSON, SHAWN
JAMARTA, JULIE A
JASPER, DELANO
JUDSON, EMILY
KRABILL, RICHARD
KRUSE, SUZAN C
L & J TRUCKING
LENE, CLAUDIA
LIU, CHUNLIN
LOOK, ROGER L
LUBISICH, PETER
LUTHER, CHARLES W
MALGIN, SERGEY

TENNESSEE ST 2005 (Cont'd)

11	MARINO, DEWEY W MARTINEZ, STEVEN C MATTHEWS, LORI L MEADER, JILL A MILLER, SEAN MORRIS, KIMBERLY A NEILL, JAMES R OBRIEN, B OPSAHL, MARIAN D PALACIOS, MAGAN PARKER, JEFF PEASE, JONATHAN PEREZ, CINTIA PIEPEL, CARSTEN S PRINGLE, CLIFFORD PROPHETS & LIARS OF REDLANDS RARAI, TAKEHIRO RAYMOND, DOUGLAS C RBIZAGASTEGUI, S U RED OAK VILLAS RICE, JIM W RODRIGUEZ, FABIAN ROGOZENSKI, ALISON ROSS, JAMEL A RUSSELL, ANGELA B SADLER, DAVID P SALEM, LINDA SANTSCHI, DARRELL R SCHWAB, KARA M SLATER, JAMIE STEWART, KELLY J SUBBIAH, MURUGAN TAUVAGA, SILI L TERLECKI, AUGUST H THOMAS, SHEILA TIDWELL, R D TROUT, STEPHEN N VASQU, DANIEL VESPREMI, DAVID WALLACE, KASSIDY L WANG, SHUTANG WATTS, MICHAEL B WELCH, ROGER WIATER, TALULA G WILSON, EDNA M WREN, KARLA YANG, JEAN ZAMORES, ROBERT E
12	CARLSTROM, KARI M CTR STAGE COMMUNICATIONS

TENNESSEE ST 2005 (Cont'd)

12	KRUGER, TIMOTHY J
14	MARCHUS, DAVID D
63	HANY DANIEL TALYA
75	BROOKSIDE FREE METHODIST CHURCH COMMUNITY CHRISTIAN COLLEGE
85	DEHART, SHEILA FISCHER, ANNE JENSEN, CAROL D JENSON, C D MOODIE, RENALDO SMITH, STEPHEN G
87	BAKER, CLIFTON BRINKER, JACK A DEKONING, LINDA D KELLER WILLIAMS REALTY REDLANDS MARK TSOU, SIUKING W
89	DAVIS, JUDY L DUERBECK, ELLEN M MAYNES, LINCOLN J MIYASATO, LORETTA PARK-MIYASATO, LORETTA WELDON, JOHN R
91	ALSOP, NIKKI GREENE, WANDA J HANSON, JEAN M KHALAJESTANI, FARIDEH P MCKEEVER, REBECCA A MEEHAN, MICHELLE T OEI, JIMMY B
93	HAWKINS, JUDITH B HILL, SHERRY L JANSSEN, MEIKE STUBBS, NANCY G
95	ALDACO, ERLINDA N CHU, BRIAN MEACHAM, LESLIE J STOREY, KAREN
97	STANNERS, JEFFREY B WASBOTTEN, MICHAEL J
100	BATTLE, STEPHANIE D BILLINGS, LYNN M BROWN, DOROTHY W COFFIELD, JASON G DAVIS, IRENE DAY, CAROLYN H DRISKILL, JAMES W FERGUSON, RACHEL FUSANO, MICHAEL C GRABLE, SANDRA L GREENWAY, H

TENNESSEE ST 2005 (Cont'd)

100	HERNANDEZ, NIKKI M HUSTON, THOMAS KASLER, SALLY D KINNIRY, JEFF LIDO PALMS APARTMENTS MCCORKLE, JANET L MCMANAWAY, KENNETH R MULVIHILL, BETSY M PACE, JENI PALMER, SUE M PIRKLE, LARRY RENEER, ELMO SCRIBE PRESS STEMWEDEL, HILTON H THE BOUNCE HOUSE JUMPERS WOOD, WILLIAM H ZYLSTRA, MILLIE E
105	ARROWHEAD CHRISTIAN ACADEMY
130	REDLANDS JUNIOR ACADEMY
278	COVENANT FAMILY CHURCH GLENVIEW DEVELOPMENT CO JOSEPH STOREHO MURONE, TIMOTHY NEW VENTURE FOUNDATION NORTHSTAR WIRELESS SPECIAL OCCASIONS SERVICES T B M SERVICES INC T B M SERVICES INC ELECTRICAL TOKYO MASSAGE THERAPY
293	OUR PLACE CLUBHO OUR PLACE CLUBHOUSE VISTA GUIDANCE CENTERS VISTA GUIDANCE CENTERS OUR PLACE CLU
300	WESLEY RAY & SON INC
301	LA Z BOY WEST LAZBOY
414	3 H BUSINESS SERVICES INC ALBERTINE INSURANCE AGENCY ALBREKTSON LAW OFFICES CARING TOUCH DENTAL DIAZ, JOE ETHNOS HOUSE OF PRAYER MINISTRIES IN KINSHIP CENTER LAKOTA ENTERTAINMENT INC LAST TANGLE THE NURSEFINDERS OF REDLANDS INC NURSEFINDERS STAFFING INC ONE ON ONE TUTORING REDNAP INC SERENITE SKIN CARE

TENNESSEE ST 2005 (Cont'd)

414	STAR OFFICE STAFFING THE NAIL BOX ULTIMATE ARBIC KICK BOXING CENTER ULTIMATE KICKBOXING & FITNESS X CELL LAB INC
415	DECORATIVE DIMENSIONS DOUGLASS, CHRISTIAN M ENCHANTED UNICORN J & L DAYCARE CENTERS LIGHT, JAMES A LONG YALE INSURANCE P I P PRINTING OF REDLANDS PLAN TECH INC REDLANDS BICYCLE CLASSIC REDLANDS CYCLERY USA SELAH CHRISTIAN BOOKSTORE SOUNDTHEOLOGY W I T CONSTRUCTION
446	OASIS POOL & SPA OASIS POOL SERVICE
450	CALIFORNIA RIDER
452	ANDYS FORD SPECIALTIES
460	G & G SMOG ONLY
461	A & D TAILORING A & D TAILORING AND A FORMAL AFFAIRE A FORMAL AFFAIRE BEST LITTLE BARBER SHOP IN REDLANDS CALICO HORSE THE CURVES FOR WOMEN EASTERN CLASSIC RESTAURANT ELEANOR RIGBYS GIFT CO GOOD SCENTS HAIRDRESSERS HINGER, RONALD E ISLAND TANNING J & L DAYCARE NAIL ROOM THE NU LITE CO ON CALL EVENT SERVICES REDLANDS COLOR LAB SOLA, TUBE
504	RIVERA, RAMON
516	RODRIGUEZ, ROY G
520	CAL TILE KVC CONSTRUCTION OCCUPANT UNKNOWN, W WOOD & ASSOCIATES
610	UNIQUE AUTO DUNE BUGGY SUPPLY INC
611	EXCEL AUTOMOTIVE
615	EXCLUSIVELY CAKES BY MICHELLES

TENNESSEE ST 2005 (Cont'd)

615	EXCLUSIVLEY CAKES BY MCHLS OCCUPANT UNKNOWN,
619	ROZEMA, LOUIS TENNES GARDEN TENNESSEE GARDENS
620	BURGESONS HEATING AND AC INC
716	GOLDEN ACUPRESSURE ROYAL MARKET LIQUOR
720	CRYSTAL CLEANERS
724	TATTOO REVOLUTION
728	SAN BERDOO BOOKS
736	THE ADULT SHOP
762	THUNDER INSURANCE SERVICES
770	PAPA JOHNS PIZZA PJ SAN BERN INC

W LUGONIA AVE 2005

20	REDLANDS UNIFIED SCHOOL DISTRICT
102	WOOD, PATRICIA
108	SELESKA, RUSSELL G
112	CHRISTIANSEN, TODD
116	BACA, LARRY L LARRYS CARPET & UPHOLSTERY CLG
120	WALLACE, T
202	OCCUPANT UNKNOWN,
206	VASQUEZ, SOFIA
215	OCCUPANT UNKNOWN,
219	ARAIZA, LEONCIO R
220	MELCHOR, SALVADOR
224	YNIGUEZ, JESUS
300	OCCUPANT UNKNOWN,
301	DOWNING, SHERRI R
302	GUTIERREZ, MIGUEL
305	WILLIAMS, DAVID R
308	REYNA, BEN I
309	DURAN, ANGEL
311	CABRAL, DARLENE D
312	KOOIMAN, NELVIN
313	REYNA, SAMUEL
315	ROBINSON, WILLIAM H
316	PRIDE, CLARICE
320	ADAMO, HEATHER
405	MIRANDA, EDILBERTO
407	ROMERO, AGUSTIN
502	MCWHIRT, JANEL
503	MAXEY, BOBBIE N
511	GOMEZ, MARIA T
520	BOTELLO TRUCKING INC BOTELLO, ANDRES B
604	COBIAN, RUBEN J
607	MEJIA, ROBERT M
615	GONZALES, MANUEL J
617	TAI, K
619	OCCUPANT UNKNOWN,
705	KOUZOUNIAN, MARAL
709	VILLALPANDO, ANGELINA
716	HERRING, EDITH
803	FLORES, MARGIL R
805	LUERA, R
818	TORRES, LEONARD M
821	PETTY, PAULA M
822	SAENZ, JULIO O
825	HAMERNIK, KRISTIE M
830	RIVAS, MANUEL C
834	WEIR, TERRY E
838	GARCIA, ROBERT V
842	BUTTER, EDWARD W

W LUGONIA AVE 2005 (Cont'd)

846 ALONZO, RICARDO C
850 JERIS UNIFORMS
REEDER, ANNA B
854 GARCIA, JAIME
1141 JACK IN THE BOX
1647 IUOE LOCAL 12
1655 KNIGHT, DAVID B
1901 ARROWHEAD BONE HEALTH INSTITUTE
ARROWHEAD BONE HEALTH INSTTT
ARROWHEAD ORTHOPAEDIC
ARROWHEAD ORTHOPAEDICS
NIEMEYER AGNIESZKA J MD
ORTHOPEDIC IMAGING CENTER LLC
PACIFIC ORTHOTICS & PROSTHETICS INC
REDLANDS PROSTHETIC
S C O R
SCOR
SEVEN OAKS MEDICAL CTR
SHIELL RONALD D MD
WEST DERMATOLOGY
WEST J ROBERT MD
1981 SOUTHERN CALIFORNIA GAS
2351 NATIONWIDE DENTAL LAB
OFFICE COURT
SERVICEMASTER ANYTIME LLC
SERVICEMASTER CLEAN
2411 LAWSON, MICHAEL K
LAWSONS TRUCK REPAIR
2415 ATKINSON, LOREN E
2419 VIVEROS, RACHEL
2423 OCCUPANT UNKNOWN,
2427 OCCUPANT UNKNOWN,
27310 NEXTEL RETAIL STORE
27440 COST PLUS WORLD MARKET
27450 BED BATH & BEYOND
27460 BARNES & NOBLE
27490 ROMANOS MACARONI GRILL
27530 AFTER HOURS FORMALWEAR
27532 PIER 1 IMPORTS
27534 MICHAELS ARTS & CRAFTS
MICHAELS ARTS AND CRAFTS
MICHAELS CRAFTS ARTS
27536 DSW SHOE WAREHO
DSW SHOE WAREHOUSE
27546 KOHLS
27550 SPORT CHALET
27580 PETCO
27592 DAVIDS BRIDAL

TENNESSEE ST 2000

2 ARTEAGA, JAMES R
 GOSS, JAMES
 6 OCCUPANT UNKNOWN,
 8 KEBBAS, B
 MASONGSONG, BRENDA
 11 AHN, HO K
 ALVAREZ, ALVARO
 ATTKISSON, PATRICK E
 BADIS, ISAAC I
 BARNA, ANGELA
 BARTLETT, L
 BEAUDOIN, RICHARD P
 BINA, CYRUS
 BLUTH, C P
 BLYTH, PHILIP J
 CAMPBELL, AMITY S
 DESMET, GREG
 DUBIN, GREGORY P
 FEDERIS, JOHN O
 FLOWERS, TERI
 GORDINIER, WAYNE
 GUCILATAR, V
 HALTON, DOROTHY B
 HAMON, LANCE L
 HAUGHT, ROSE M
 HOLCOMB, JEFF
 HOLLAND, LEE R
 HOPP, PHILLIP E
 ISENBERG, KATHY J
 JACQUES, TAMARA K
 KONOVALOV, A
 KRABILL, RICHARD
 KURUNATHAN, C
 KUSZCZAK, MARTA H
 LAFAVE, MARK
 LEACH, CARY W
 LUSHINSKY, TODD
 MACDONALD, SHAWN D
 MEJIA, FLAVIO R
 ONORATO, FRANK J
 PAGDILAO, CANDICE C
 POULIN, GARY
 RAJCEVICH, JAY J
 RED OAK VILLAS
 ROZOBERMUDEZ, SANDRA
 SHEBIEL, DENA M
 SHEPHERD, GREG
 SIGDESTAD, CAROL
 SMOCK, J J
 TABER, DAVID R

TENNESSEE ST 2000 (Cont'd)

11	TISSAN, RAYD N TUCKER, NORMAN WASS, ADAM M WELCH, HAZEL WHITAKER, RICHARD M WHITMORE, MICHAEL K ZHENG, LIJIANG ZHUANG, CHENG
14	ARIAS, ANTONIO KARLIN, BETH M SANTOS, ARLENE C STEPHENS, M
63	MOSHI, HELEN
75	BROOKSIDE FREE METHODIST CHURCH
85	CHENEY, CRAIG S COLE, MARGIE L HENDRICKSON, ANGELA KNEALE, G S LOOKABAUGH, KAREN J MULLER, DOROTHY E RIDGELY, ALLEN R
87	CARDENAS, JESUS A GRUPPOSO, MARC A HASH, JAMES G HUTCHINSON, NATALIE K
89	DUERBECK, CHARLES A PARK, M L VASQUEZ, EDWARD R WELDON, REBECCA WORCH, RANDAL L
91	ALSOP, NICK BRINKER, HAYLEY S CARTWRIGHT, JIM GREENE, WANDA J HANSON, JEAN M MASSARO, LORI A SALDANA, T M
92	OCCUPANT UNKNOWN,
93	HAWKINS, JUDITH B HILL, SHERRY L IMBRIANI, R L LESSER, HARVEY L SIMON, HAL H SOWERS, P L STUBBS, NANCY G VOLZ, GARY R
95	ALDACO, ERLINDA MCDERMOTT, KELLY J RUBIO, MAUREEN R RUCKER, DONNA

TENNESSEE ST 2000 (Cont'd)

95	VINSKI, PISARIC N
97	AITKEN, JILL M STANNERS, JEFFREY
99	IANCU, LUCIA
100	BAKER, NICKI A BROWN, TERRY CAVE, MIRIAM N CHESTNUT, JODY DAY, C S GORE, JAMES H HIGGASON, ANGELA K HOOD, K E LIDO PALMS APARTMENTS MALM, KRISTA R MATTA, THERESA MCGINN, JOSEPH MCMANAWAY, RANDY MEYER, JOLENE G PRESCOTT, BRENT A PRICE, STEWART REHM, RUTH REMEZOV, DENIS V SOTO, LOUIS STEWARD, WILTON A STRAHAN, JAMES P SYED, SAMITA THEODORE, JOHN G WELLARD, CHRIS M
105	ARROWHEAD CHRISTIAN ACADEMY
130	REDLANDS JUNIOR ACADEMY
185	OCCUPANT UNKNOWN,
251	CALIFORNIA CHRISTIAN TECHNOLOGY INSTITUTE COMMUNITY CHRISTIAN COLLEGE MOUNTAIN VIEW SERVICES
278	T B M SERVICES INCORPORATED THE ELECTRIC OUTLET
290	CENTRUM ANALYTICAL LABORATORIES
300	OCCUPANT UNKNOWN,
301	LA-Z-BOY WEST
340	CANDY BOUQUET OCCUPANT UNKNOWN,
412	OBRIEN, GEORGE J OBRIENS PET LODGING
414	AERTS, HOMER L BATES ASSOCIATES CHARTWELL LEARNING ABILITIES IMPROVEMENT COLTON RADIO COX, CHERYL CURRENT ENTERPRISES ESCO ELECTRONICS

TENNESSEE ST 2000 (Cont'd)

414	GEOHEALTH INCORPORATED HANOVER & SCHNITZER HESS, DAVID M JACOB SALLY CPA JAZZERCISE LAPALOMA RESTAURANT NAIL BOX THE ON SITE COMPUTER SALES & SERVICE RASKEY CHIROPRACTIC STAR STAFFING SOLUTIONS INCORPORATED STRESS BUSTERS THE SUPERIOR COUNSELING TRIPLE H ENTERPRISES
415	DOUGLASS CHRISTIAN MUSIC ENCHANTED UNICORN THE FARMERS INSURANCE GROUP AGENTS FESTIVAL BALLET J & L DAYCARE CENTERS N B I GENERAL CONTRACTORS INCORPORATED OLAN MILLS PORTRAIT STUDIO PIP PRINTING PLAN TECHNOLOGY INCORPORATED REDLANDS BICYCLE CLASSIC REDLANDS SCHWINN CYCERY SELAH CHRISTIAN BOOK STORE SOUNDTHEOLOGY THRALLS MASSAGE THERAPY TURN OF THE CENTURY
446	AUTO ANALYSTS
448	CYNTHIA & DENISE UPHOLSTERY
450	BROWN ENTERPRISES CAR GAUGE
458	REDLANDS ANTIQUE AUCTION
460	INLAND PERFORMANCE OCCUPANT UNKNOWN,
461	A & D TAILORING A FORMAL AFFAIRE AMRIX INSURANCE AGENCY BEST LITTLE BARBER SHOP IN TOWN CALICO HORSE THE EASTERN CLASSIC ELEANOR RIGBYS GIFT COMPANY HAIRDRESSERS ISLAND TANNING NAIL ROOM THE NU LITE COMPANY REDLANDS COLOR LABORATORY SOCIAL SECURITY ADMINISTRATION SOLA TUBE SPORTS IMMORTALS
504	OCCUPANT UNKNOWN,

TENNESSEE ST 2000 (Cont'd)

516 RODRIGUEZ, ROY
610 UNIQUE AUTO DUNE BUGGY SUPPLY INCORPORATED
620 BURGESONS HEATING & AIR CONDITIONING INCORPORATED
716 ADULT SHO THE
ROYAL MARKET
SAN BERDOO BOOKS INCORPORATED
720 CRYSTAL CLEANERS
758 FOSTERS DONUTS
766 SUBWAY SANDWICHES AND SALADS
770 PAPA JOHNS
PAPA, JOHNS

W LUGONIA AVE 2000

20 REDLANDS UNIFIED SCHOOL DIST ADULT EDUCATION
 REDLANDS UNIFIED SCHOOL DIST PERSONNEL VACANCY LISTING
 REDLANDS UNIFIED SCHOOL DISTRICT
 52 OCCUPANT UNKNOWN,
 79 OCCUPANT UNKNOWN,
 102 OCCUPANT UNKNOWN,
 108 SELESKA, RUSSELL
 111 BOYS & GIRLS CLUB OF REDLANDS
 REDLANDS CITY OF COMMUNITY CENTER
 REDLANDS CITY OF PUBLIC WORKS DEPARTMENT
 REDLANDS CITY OF SENIOR NUTRITION CENTER
 SAN BERNARDINO COUNTY OF COMMUNITY SERVICES DEPARTMENT
 SENIOR INFORMATION AND ASSISTANCE
 112 OCCUPANT UNKNOWN,
 116 BACA, LARRY
 206 VASQUEZ, SOFIA
 210 OCCUPANT UNKNOWN,
 215 OCCUPANT UNKNOWN,
 219 ARAIZA, LEONCIO
 220 OCCUPANT UNKNOWN,
 224 YNIGUEZ, JESUS
 300 PRIDE, CLARICE
 301 ALFRED, BETTY
 305 OCCUPANT UNKNOWN,
 308 REYNA, BEN I
 309 OCCUPANT UNKNOWN,
 311 CABRAL, DARLENE
 312 KOOIMAN, NELVIN
 313 REYNA, SABINA
 315 SPELL, MICHAEL J
 316 IONESCU, ION L
 320 ADAMO, SCOTT
 405 OCCUPANT UNKNOWN,
 407 OCCUPANT UNKNOWN,
 416 SERRANO, A
 426 AIKEN, M
 503 MAXEY, BOBBIE N
 507 MEJIA, P L
 511 OCCUPANT UNKNOWN,
 518 OCCUPANT UNKNOWN,
 520 OCCUPANT UNKNOWN,
 604 COBIAN, RUBEN
 709 VILLALPANDO, A
 803 FLORES, MARGIL R
 805 QUINTANA, TONY
 818 TORRES, LEONARD M
 821 OCCUPANT UNKNOWN,
 822 SAENZ, JULIO
 830 RIVAS, MANUEL C
 831 ALMARAZ, GINA

W LUGONIA AVE 2000 (Cont'd)

831	CABRAL, RICHARD
834	IVORY, NAOMI D
838	OCCUPANT UNKNOWN,
842	BUTLER, ED
846	ALONZO, RICARDO C
850	GUYNES, DORIS M
854	GARCIA, EMILIO B
917	OCCUPANT UNKNOWN,
919	OCCUPANT UNKNOWN,
946	FORRESTER, JAMES L
954	RIVAS, D
1005	OCCUPANT UNKNOWN,
1010	OCCUPANT UNKNOWN,
1011	OCCUPANT UNKNOWN,
1021	ZINGELMANN, MICHAEL S
1030	OCCUPANT UNKNOWN,
1031	DABNEY, LORENE
1051	AHLERS, DAVID B
1519	STOW A WAY SELF STORAGE U HAUL COMPANY INDEPENDENT DEALERS
1659	CALIFORNIA STATE OF MOTOR VEHICLES DEPARTMENT
2411	LAWSONS TRUCK REPAIR
2415	ATKINSON, LOREN E
2419	OCCUPANT UNKNOWN,
2427	KINCAID, ROLAND I

TENNESSEE ST 1995

2 GARRETT, CYNTHIA
6 TABURA, STANLEY
8 EISENBEISZ, STEVE
11 ALVAREZ, ALVARO
AUCOIN, CECILE
BAILEY, J
BAYLINK, PAUL
CARUSO, DENNIS
CHAPMAN, BRIAN
DELGADO, NINA
ENDICOTT, WILLIAM
FINGER, LISA
HANEY, LEANNA
HAUSER, THOMAS B
HITCHCOCK, JILL
HJERSTEDT, DORA
HOLT, JERRY
JENSON, ERIC
KENDEL, A
KURUNATHAN, C
MACMURRAY, JAMES P
MAJ, E
MAYADAS, KIM
MOORE, BEVERLY
NEWVILLE, MICHELE
NOGUCHI, HIROJI
PASCHALL, STEVEN
PICKERING, VICKI
PLACIAL, CYNTHIA
PLANTZ, ROBYN
RACHMAN, RUSDI
RED OAK VILLAS
RICHARDSON, TIM
ROBERTS, THERESA
SAVAGE, JANUS
STIERINGER, F
TAYLOR, ROBERT E
THAYER, SEAN
THORSEN, RICHARD C
TUCKER, NORMAN
VASILESCU, VIOREL
WALES, JANET
WALL, ROBERT
WALTERS, M
WHITAKER, RICHARD M
WHITMORE, MICHAEL K
WIRTHLIN, JACOB
WOODGATE, TODD
WYATT, ROSA
YU, JANKUNG

TENNESSEE ST 1995 (Cont'd)

75	BROOKSIDE FREE METHODIST
85	CHENEY, CRAIG S COLE, MARGIE L KONTRA, ALAN RIDGELY, ALLEN R THRALLS, KAREN J
87	HASH, JAMES G HUTCHINSON, NATALIE K TOMKO, PETER W
89	TARLTON, AARON W TEUBNER, DALE R TRIPLETT, WALTER VASQUEZ, EDWARD R WORCH, RANDAL
91	BLENZ, PAUL J FARNI, JIMMIE LINDAHL, MARK L MCCOLLUM, JAMES SALDANA, T M SEELY, GARY ZDOR, DONNA
93	IMBRIANI, R L MORRIS, ROBERT B SIMON, HAL H
95	LEONARD, DYKE W MOORE, SARAH A RUCKER, DONNA
97	AITKEN, JILL M CHAPMAN, MALCOLM O MEGENNEY, WILLIAM H MERCADO, SERGIO RICHTER, JASON
100	ANDERSONS PAINTING BITAR, WALID BROWN, TERRY CHESTER, JODY DAY, C S LIDO PALMS APARTMENTS LOWRIMORE, FRANCES MULVIHILL, BETSY OBMANN, MARK PEDERSON, DOROTHY PEIRCEY, L L PRICE, DONNA SHARP, THOMAS L SHAWVER, JODY SPARACIO, JACK A STEPHENS, MICHAEL M STEWARD, WILTON STRAHAN, JAMES P

TENNESSEE ST 1995 (Cont'd)

100	TURNEY, MARY ZYLSTRA, BERNARD
105	ARROWHEAD CHRISTIAN ACADEMY
130	REDLANDS JUNIOR ACADEMY
251	WINWARD PRODUCTIONS
278	TBM ELECTRIC INC
287	SOUTHERN CALIFORNIA EDISON CO
290	CENTRUM ANALYTICAL LABS
300	OCCUPANT UNKNOWNN RAY WESLEY & SONS INC
340	OCCUPANT UNKNOWNN
412	OBRIEN, GEORGE J OBRIENS PET LODGING
414	ARROYO SKIN CARE INSTITUTE BATES ASSOCIATES CHERCHEZ LA FEMME CURTIS, SALLEY CUTTING CREW ESCO ELECTRONICS CORP FREDERICK W VON ARX INC HESS, DAVID M HOME & LAND MAGAZINE JACOBBIKER, SALLY JAZZERCISE MINAS RESTAURANT NAIL BOX NATURES FINISH P F INK PAGESTATION NETWORK INC PARKWEST INSURANCE SVC SALLY JACOB BICHER CPA SAN PLUMBING SUPPLY SHERI L WOLF TRIPLE H ENTERPRISES VILLENA INSURANCE SVC
415	CROWN FIRE PROTECTION DECORATIVE DIMENSIONS ELEANOR RIGBYS GIFT CO ENCHANTED UNICORN OLAN MILLS PORTRAIT STUDIO OTI PUGNER, ANN REDLANDS SCHWINN CYCLERY ROBERT KNUDSEN CONSTRUCTION SIDELINES SPORTS DELI SOCCER STORE N MORE TURN OF THE CENTURY
446	AUTO ANALYSTS OCCUPANT UNKNOWNN
448	AVALOS, MIRIAM

TENNESSEE ST 1995 (Cont'd)

450	BROWN ENTERPRISES CAR GAUGE
452	ALLENS FORD SPECIALTIES DARLENE, JULIA
461	A & D TAILORING BARRY L MORGAN BEST LITTLE BARBER SHOP CALICO HORSE DONS DOLL HOUSE & MINIATURES DOROTHY M GREGORY DC DOUGLASS CHRISTIAN MUSIC FARMERS INSURANCE GROUP FLATERS CHRISTIAN BOOK STORE HAIRDRESSERS IZZYS FOOD & SPIRITS NAIL ROOM PIP PRINTING
504	OCCUPANT UNKNOWNN
516	RODRIGUEZ, ROY
610	UNIQUE AUTO DUNE BUGGY SUPPLY
611	CHUCKS AUTO REPAIR
615	ROZEMA, RALPH
619	MOORE, THOMAS C
620	BURGESONS HEATING & AIR COND
716	ROYAL MARKET
720	CRYSTAL CLEANERS
758	FOSTERS DONUTS
762	MARYS A ONE CLEANERS
766	REDLANDS COLOR LAB
770	CHIEF AUTO PARTS

W LUGONIA AVE 1995

20	REDLANDS UNIFIED SCHOOL DIST
108	SELESKA, RUSSELL
111	REDLANDS COMMUNITY CTR
112	OCCUPANT UNKNOWNN
116	BACA, LARRY LARRYS CARPET & UPHOLSTERY
219	FEENSTRA, J
220	OCCUPANT UNKNOWNN
224	YNIGUEZ, JESUS
300	PRIDE, CLARICE
301	OCCUPANT UNKNOWNN
302	OCCUPANT UNKNOWNN
305	OCCUPANT UNKNOWNN
308	VERBECK, KATHY
309	PEREZ, N
311	LOPEZ, DURAN A
312	KOOIMAN, NELVIN
313	REYNA, SABINA
315	OCCUPANT UNKNOWNN
320	LESSLEY, IDUS C
326	OCCUPANT UNKNOWNN
503	OCCUPANT UNKNOWNN
507	MEJIA, ROBERT
511	OCCUPANT UNKNOWNN
520	NEAMY, BARBARA A
604	COBIAN, RUBEN
605	OUELLETTE, LISA A
615	KEEFER, BERNICE A
617	OCCUPANT UNKNOWNN
705	WILKERSON, KENNY V
716	HERRING, NORMAN C
805	QUINTANA, TONY JR
818	OCCUPANT UNKNOWNN
821	OCCUPANT UNKNOWNN
822	SAENZ, JULIO
830	RIVAS, MANUEL C
831	CABRAL, RICHARD
834	IVORY, NAOMI D
842	BUTLER, ED
846	ALONZO, RICARDO C
850	GUYNES, DORIS M
854	GARCIA, EMILIO B
1519	STOW A WAY SELF STORAGE U HAUL CO
1659	MOTOR VEHICLE DEPT
1981	SOUTHERN CALIFORNIA GAS CO
2407	CHEEK, HAROLD
2411	LAWSONS TRUCK REPAIR OCCUPANT UNKNOWNN
2415	ATKINSON, M A

W LUGONIA AVE 1995 (Cont'd)

2419	KINCAID, ROLAND I
2423	OCCUPANT UNKNOWNN
2427	KINCAID, ROLAND

TENNESSEE ST 1992

2	MOORE, RALPH
6	BAKER, I D LI, TAO MOUW, GARRETT L
8	CARDEN, PAULA M HEDRICK, GREG
11	ALDRIGDGE, JAMES E BURT, JAMES CALLES, VINCENT ELLIS, GREGORY HASSELBECK, THOMAS HAYNES, J KURUNATHAN, C MAJ, E MORALES, JOHN PIERCE, JOHN L POST, CHARLES A JR RED OAK VILLAS RETALICK, MICHAEL SAULPAUGH, DAVE SKAGGS, SAM TAYLOR, ROBERT E WELSH, PAUL
12	SARDY, LEAH
75	BROOKSIDE FREE MTHD
85	TAKEUCHI, DAVID WILSON, SHANDA
87	MARTIN, THOMAS
89	KEARNEY, JOHN WORCH, RANDAL
91	LINDAHL, MARK MCCOLLUM, JAMES SEELY, GARY
93	PHILLIPS, ALEXIS
97	HI POWER SHOP MERCADO, SERGIO
100	ANDERSONS PAINTING LIDO PALMS APTS OSBORNE, STUART SIMONDES, EDWARD A THARALDSON, LONNIE TRAWICK, SUE
105	WINDWARD PRDCTNS
130	REDLND JUNIOR ACDMY
251	MOUNTAIN VW SERVICE
278	T B M ELECTRIC
287	SOUTHRN CA EDISON
290	CENTRUM&ANALYTICAL
300	RAY WESLEY&SONS
301	LA Z BOY WEST

TENNESSEE ST 1992 (Cont'd)

412	ALLMAN KENNELS OBRIEN, GEORGE J
414	ARROYO SKIN CARE BATES ASSOCIATES CUTTING CREW ESCO ELECTRONICS HESS DAVID M HESS, DAVID M JAZZERCISE MINAS RESTAURANT NAIL BOX THE PAGESTATION NETWORK PARKWEST INS SERV PHOTO FINISH QUALITY ALARM INC REDLND VLY REHBLTN SAN PLUMBING SUPPLY TWO FRIENDS EMBRDRY VILLENA INS SERVICE WOLF SHERI L WOLF, SHERI L WORKMAN STEPHEN CPA
415	BUSINESS PAGES CROWN FIRE PRTCTN DECORATIVE DIMENSNS DIAL A RIDE ELEANOR RIGBYS GIFT GRAPHIC SERVICES OLAN MILLS STUDIO REDLND SCHWINN CYCL SIDELINES STAUFFERS LANDSCAPE TURN OF THE CENTURY UNICORN ENCHANTED
446	AUTO ANALYSTS
448	OSBORNE, P N
450	BROWN ENTERPRISES
452	ALLENS FORD SPCLTY
461	A&D TAILORING AMISTADI GALXY TRVL BEST LITTLE BARBER BLACKBERRY COTTAGE CALICO HORSE THE FARMERS INS HAIRDRESSERS HOAG&HOAG INS AGNCY MORGAN B L ATTY LAW MR KS NAIL ROOM THE P I P PRINTING

TENNESSEE ST 1992 (Cont'd)

461	REDLND CHRISTN BOOK SWANSON P A ATTY
516	RODRIGUEZ, ROY
610	UNIQUE AUTO BUGGY
611	CHUCKS AUTO REPAIR
615	ROZEMA, RALPH
620	BURGESONS HTG&AIR
716	SEVEN 11 FOOD 27134
720	CRYSTAL CLEANERS
736	ACCUPRESS
758	FOSTERS DONUTS
762	MARYS A ONE CLEANER
766	REDLND COLOR LAB
770	CHIEF AUTO PARTS
1002	LACY, V
1004	STEWARD, WILTON
1005	TRAUOGOTT, CHARLES L
1007	SHAWVER, JODY
1008	PRESTIDGE, ODELL
1009	MULVIHILL, BETSY
10016	ZYLSTRA, BERNARD
10033	BROWN, TERRY
10035	DAY, C S
10040	CARTER, CRAIG B
10042	CANTRALL, BARBARA CROTEAU, EDWARD PEIRCEY, L L
10044	STEPHENS, MICHAEL M
10048	STRAHAN, JAMES P
11104	GREEN, TRACI
11105	GIPSON, E L
11110	CRAWFORD, CLAYTON
11125	MACMURRAY, JAMES P
11144	FISCHER, KENNETH
11165	GREENWALD, DAVID
11175	STIEBER, VOLKER W JR
11179	ANDERSON, ROSIE L
11182	ALVAREZ, ALVARO BUCKLEY, DAVID
11183	WHITMORE, MICHAEL K
11195	SAVAGE, JANUS
11196	TREMAINE, SHAWN
11200	MURRAY, DOUG
11220	VANLINDEN, ROBERT

W LUGONIA AVE 1992

20	REDLND SC PERSONNEL
108	SELESKA, RUSSELL
111	REDLND SAFE RIDES REDLNDS CTY REC CTR
116	BACA, LARRY LARRYS CARPET CLNG
202	LIPSKEY, ALBERT
219	FEENSTRA, J
300	ANDERSON, ADDIE
308	VANMEETEREN, BETH
311	LOPEZDURAN, ANGEL
312	KOOIMAN, NELVIN
313	REYNA, SABINA
320	LESSLEY, I C
407	MAPRIGAL, F
507	MEJIA, ROBERT
520	HYMAN, JOHN R
604	COBIAN, RUBEN
605	TYLER, DARLENE F
716	HERRING, NORMAN C
805	QUINTANA, TONY JR
830	RIVAS, MANUEL C
842	BUTLER, ED
850	GUYNES, DORIS M
1021	GIRON, RAFAEL
1504	KASLER CORP
1519	STOW A WAY U HAUL CO
1659	CA ST MTR VHCLS
1981	SOUTHRN CA GAS DIVS
2407	CHEEK, HAROLD K
2411	LAWSONS TRUCK RPR
2415	ATKINSON, M A
2427	KINCAID, ROLAND

TENNESSEE ST 1986

TENNESSEE 92373
REDLANDS

2	MOORE RALPH	793-5903	
	MOORE RUBY	793-5903	
	REZENDES CHERYL	793-0491	+8
6	MOUW GARRETT L	793-5962	5
	VERDIN DON	792-1370	+6
6	GOULD JAY L	792-6110	
12	XXXX	00	
14	BRANDON MIKE O	796-5657	+8
	WIDEMAN MARK	798-1754	+8
15	XXXX	00	
63	XXXX	00	
75	BROOKSIDE FREE WTHD	793-5440	7
69	GRIFFITH JACK W JR	792-5557	5
91	EICHMAN JOHN D	792-8142	+8
	MUNKITTRICK KERRY	793-8289	+8
95	AAPSTEAD ALBERT	798-2882	5
	MAPSTEAD ALBERT	798-2882	+8
	SETO LYANNE	798-1770	+8
97	BAILEY WM T	792-5671	5
	CICIN MIRJANA	793-6910	5
100	LIDO PALMS APTS		
	ARMENDARIZ RAY	793-7917	3
33	BROWN TERRY	793-1131	
26	BRUTON DARYL	792-2479	1

TER OR PHOTOCOPIED, IN ANY MANNER WHATSOEVER

TENNESSEE ST 1986

Address	Name	Phone
TENNESSEE		92373 COM1
BURNES S E		788-1733 +8
DAWSON DAVID		793-9900 4
ELDON GRAZIA P		788-4283 4
GREWER JAS M		788-0443 5
HENRY MATTHEW B		793-9609 4
10 HUNTINGTON PARKER		792-2083 4
JOHNSON KAREN		793-9424 5
KNUDSEN GLENN		788-3111
KNUDSEN KATHY		796-3111 3
35 KOLTER C S		792-4668 7
1 LIDO PALMS APTS		792-7018
11 MAITLAND A		792-3064
MARKS ROGER D		793-5810 +8
39 MARTIN G E		793-5175 7
OSBORNE STUART		793-7905 +8
PRESTIDGE ODELL		796-3773 3
PRESTIDGE OMA JO		796-3773
ROBERTSEN E W		793-7924 2
SPAHNER JOOT		793-7045 2
34 SIMONDS EDW A		793-9410 1
8 STEWARD WILTON A		798-5355 5
8 STONE JAS B		793-3658
STRAHAN JAS P		792-6915 3
ZYLSTRA BERNARD		797-6191 +8
100		
105 COLTON REDLND PRGM		793-3115 0
COLTON REGAL PRGM		793-7187
B O P		793-3115
REGIONAL OCCPTNL PR		793-3115 9
130 REDLND JUNIOR ACDMT		793-1000 2
REDLND JUNIOR ACDMT		792-8012 2
150		
251		
PIONEER CONSULTANTS		793-2801 4
PIONEER DRILLING		793-8611
PIONEER MANAGEMENT		798-5373 5
SHERARD TURNER ENGR		793-2894
276 T B M ELECTRIC CO		792-8572 2
267 SOUTHRN CA EDISON		793-2153 +8
SOUTHRN CA EDISON		793-2081 +8
300 RAY WESLEY & SON INC		792-2208
301 LA Z BOY WEST		793-3204
312	XXXX	00
346	XXXX	00
350	XXXX	00
404	XXXX	00
412 ALLMAN KENNELS		792-1163
OBRIEN GEO J		792-5664 5
414 RADCO		793-8436 2
REDLANDS AUTO DBMNT		844-3914
REDLND AUTO DBMNTLR		793-2776 2
415		
BUILDING		
ANDERSENS FLOWERS		798-0400 3
BROWN DANL A		793-7099 3
EAST VLY MNTL HLTH		793-0438 +8
ENCHANTED UNICORN		792-2048 3
FREDRICKSEN JACK		793-5011 5
GREGORY DOROTHY DC		793-8068 3
JEWELL FROG CORP		793-6218 +8
KELLER MEDICAL INC		798-4363 5
LUNCHN COUNTRY		798-4947 +8
MURRAY J CONSTR INC		793-4687 +8
OLAH MILLS PORTRAIT		792-1506 5
OLAH MILLS STUDIO		793-1505 4
PARK WEST PRINTING		798-2261 4
RAE JEANS GIFTS		792-5252 3
REDLANDS CYCLERY		792-2444 3
SOMMER KIRK SALES		793-9554 3
SUNSHINE TREE THE		792-1887 +8
UNICORN ENCHANTED		792-2048 3
415		
416	XXXX	00
420	XXXX	00
431 MORNING BERNOT		858-4953 +8
446 HERITAGE PNY CR PRT		798-4166 3
PADDOCK WEST		798-4166 4
446A		
ABB TOWING		798-4863 +8
A PAULS SERVICE & RPR		793-1877 5
B K C PROFESSIONAL		798-1752 5
450	XXXX	00
452 CHUCKS AUTO RPRASV		798-4800 4
454 UGLY DUCKLING RENT		792-3550 +8
461		
BUILDING		
ALLANS CUSTOM SHADS		793-6443 1
ALYVINS MICH REST I		798-1664 2
ANIMALS UNIQUE		793-1815 3
ANIMALS UNIQUE PET		793-1815
S&G POOLS INC		793-2086 4
BEST LITTLE BARBER		792-8615 1
CALICO HORSE THE		824-6188 5
CALICO HORSE THE		792-1866 5
DOMS DOLL HOUSE		798-1078 5
FARMERS INS		792-9117 +8
HAIR AWAY		798-5051 +8
HAIRDRESSERS		793-0092 3
HESS DAVID M		792-4071 1
HARV MOON THE		798-4162 3
PERFORMANCE PRODUCT		798-5108 5
PETTY C L FLR CVRNG		792-3091 0
TRIPLE H EXTPRS		792-4071 1
US HLTH SOCL SCRVT		793-7830 4
WAYFARER TRAVEL LTD		793-7777 1
WILLIAMS JIM		792-9117 5
461		
501	XXXX	00
516 RODRIGUEZ ROY		792-2253 9
520 DONNA CO THE		793-1022 2
DONNA CO THE		824-2263 4
ZIP CODE 92374		
610		
UNIQUE AUTO BUGGY		793-0212 9
UNIQUE AUTO DLNE		825-4060 3
611	CHUCKS AUTO REPAIR	793-9078 9
615	XXXX	00
619	ROZEMA RALPH	793-4922
620	BURGESSONS HTD&MR	793-3685 8
758	FOSTER DONUTS MO 18	798-1820 +8
FOSTERS DONUTS		792-9073 0
762	E R & JOLLY REALTY	798-0383 3
JOLLY REALTY ERA		798-0383 4
766	REDLND COLOR LAB	793-0890 4
770	CHEF AUTO PARTS	793-7434 3
* 78 BUS	59 RES	25 NEW

W LUGONIA AVE 1986

LUGONIA AV W 92373
REDLANDS

11	XXXX	00
13	XXXX	00
20	REDLND SC ADM OFC	793-2301 2
	REDLND SC PERSONNL	793-1484 +8
33	REDLND SC ADULT ED	793-2541 2
102	XXXX	00
108	SELESKA RUSSELL	793-8983 +8
	SELESKA XOCHILT	793-8983 +8
111	R Y G C A COMMUNITY	792-8182 5
	REDLND CTY CTR	798-7570 +8
	REDLND CTY GYM	798-7573 +8
	REDLND CTY RCRTM	798-7572 +8
116	HAIR BY HEADLEY	792-5550 +8
	HEADLEY G L	798-0160 1
120	XXXX	00
202	LIPSKEY ALBERT	792-2402
206	XXXX	00
210	SPARKS MARVIN E JR	793-0510 5
215	XXXX	00
219	FEENSTRA THYS JR	793-3782
220	XXXX	00
224	DAVENPORT MICHAEL	792-9235 5
300	LYSINGER HARRY	793-4681 4
301	XXXX	00
302	XXXX	00
305	XXXX	00
309	HINRICHSEN TOM	793-7678 +8
311	XXXX	00
312	KOOIMAN NELVIN	792-3702
313	REYNA LEANDRO	792-2540
315	GETMAN COLEEN	798-3460 +8
318	XXXX	00
320	LESSLEY I C	798-3708 3
326	XXXX	00
405	XXXX	00
407	XXXX	00
503	WAGNER ARTIS	792-9483 9
	WAGNER CLARA A	792-9483
607	MEJIA ROBT	793-5633 8
611	XXXX	00
620	HYMAN JOHN R	792-3260
604	COBIAN RUBEN	782-8937 1
817	XXXX	00
819	XXXX	00
706	MARTINEZ CARMEN V	792-8687 6
706	DODGE T R	793-1878
709	MARTINEZ CANDIDA	792-0773 6
718	HERRING NORMAN C	793-6112
803	XXXX	00
806	QUINTANA TONY JR	793-3693
830	RIVAS HOPE V	793-1795
	RIVAS MANUEL C	793-1795
831	CABRAL RICHARD	793-1623 2

INTER OR PHOTOCOPIED IN ANY MANNER WHATSOEVER

W LUGONIA AVE 1986

Target Street	Cross Street	Source
LUGONIA AV W		92373 CONT
834	XXXX	00
842	BUTLER EDW	792-4257
	BUTLER ELAINE	792-4257
846	XXXX	00
850	GUYNES DORIS M	782-8045
854	XXXX	00
905	XXXX	00
1005	POWELL JAS G	792-2878
1031	XXXX	00
1051	AHLERS DAVID	793-1429 1
1180	FOX J	793-0058 +6
1480	XXXX	CO
1519	OXENFORD BARBARA	793-2506 +6
	OXENFORD JOE	793-2506 +6
	STOW A WAY	793-7807 1
1981	SOUTHRN CA GAS CO	793-2725 +6
	SOUTHRN CA GAS DIVS	884-9411 +6
*	11 BUS 68 RES	14 NEW

✓ -

TENNESSEE ST 1980

TENNESSEE 92373		
REDLANDS		
2	BELL B	792-1506 8
	MOORE RUBY	793-5903
6	DOOLEY JANELLE	824-0042 +0
	FONG DAVID E	792-8811 8
	PRATT T C	792-3588 9
	SMITH OLETA	793-7144 7
8	GOULD JAY L	792-6110
	MYERS JAY G	792-8850 8
12	BOSTON M E	792-5747 8
	MERRITT CLEORA Y	792-6827 +0
	WRIGHT ADOLAH	792-4321 8
14	BROTHERS D	792-4565 8
15	XXXX	00
63	XXXX	00
75*	BROOKSIDE METH CHUR	793-5440 7
89	SMITHEY GEO C	793-1830 +0
100.....	LIDO PALMS APTS	
36	ABBOTT J C	792-7151 7
	AKKERMAN E	792-1494 +0
	BLAZEVIH MARGARET	793-1772 8
	BRAY KELI	792-7164 +0
	BROWN CRAIG	792-5557 8
	BROWN TERRY	793-1131 6
	BRUCE MICHAEL W	793-0719 8
	CARLISLE BUZZ	792-5845 9
	CONNOR M	793-6342 9
	CONNOR M	793-6342 +0
	DAVIS L S	792-7150 +0
	DAVIS SKIP	792-0896 9
	DELANGE TERRY	793-6732 +0
19	EWERT E	792-0086
	GARVEY JAS O	793-6091 9
	GRAY C	792-7235 +0
9	HERZ H	793-4557 3
10	HUNTINGTON PARKER	792-2083 6
32	KAISER F I	792-0733 6
18	KOLTER C S	792-4886 7
37*	LIDO PALMS APTS	792-7016
	MAITLAND R MRS	792-3064
	MARTIN G E	793-5175 7
29	MCTEER EDWIN L	792-3780
	MEDLEY DARRELL	792-4547 +0
	MOORE K C	792-5602 8
9	MULVIHILL B	792-3541 6
14	NICHOLAS GLENN V DR	792-2825 7
	NOBLE JEFFREY	793-5379 8
8	NORVILLE RICK	793-1461 6
	OGAN LANCE	792-0286 9
	OGAN M	793-1346 9
	PERRY WAYNE	792-3172 +0
	SHELTON RALPH	793-7392 +0
6	STONE JAS B	793-3558 4
28	TAVENDER NORMAN	793-7163 4
	TYSON KAY	792-8245 9
	VERKAIK HENRY	792-2149 +0
	WAGNER J S	792-9232 8
	ZAPATA MARITZA	793-4107 +0
100.....		
105*	CAREER TRNG CTR	792-4817 9
	* COLTON REDLND S PRGM	793-3115 +0
	* R O P	793-3115 9
	* REDLANDS GYM CNTR	792-8400 9
	* REGIONL OCPTNL PROG	793-3115 9
	* ROP	793-3115 9
130*	REDLANDS JR ACADEMY	793-1000 4
	* REDLANDS JR ACADEMY	792-8012 +0
150	XXXX	00
251*	PIONEER CONSULTANTS	793-2691 +0
	* PIONEER DRILLING	793-6611 4
	* SHERARD&TURNER ENGR	793-2694 6
287	XXXX	00
300*	RAY WESLEY	792-2208 5
301*	LAZBOY WEST	793-3204 5
312	XXXX	00
346	XXXX	00
350	XXXX	00
404	XXXX	00
412*	ALLMAN KENNELS	792-1163 6
	LINANE A E	792-7009 6
414*	REDLAND ATO DSMNTR	884-3914 6
	* REDLANDS AUTO DIS	793-2776 6
416	XXXX	00
420	XXXX	00
446	WIGGINS JIMMIE	793-4755 +0
448*	PRECISION MARINE	793-7855 +0
450	XXXX	00
452*	J&R MARINE	793-5212 6
454*	MACTIL PRODUCTION	793-2517 9
461*	PETTY C L FLR CVRNG	792-3091 +0
501*	REDLANDS CITY YDS	793-3633 +0
	* REDLANDS CITY YDS	793-3719 +0
	* REDLANDS CITY YDS	792-2611 +0
	* REDLANDS CITY YDS	792-1634 +0
504	LEWIS JOHN	793-7200 7
516	RODRIGUEZ ROY	792-2233 9
520	GS LANDSCAPING	792-7810 +0
	* K K CONSTRUCTION	793-0337 8
	* KREISEL E CONSTR	793-9406 9
	* ROOF CITY	793-4770 +0
610*	UNIQUE DUN BGGY SPL	793-0212 9
611*	CHUCKS AUTO REPAIR	793-9078 9
615	XXXX	00
619	ROZEMA RALPH	793-4922
620*	BURGESONS HTG&AIR	793-3885 8
1000	PAULSEN NEIL	793-9513 9
9404*	KING BRIAN P	884-5281 8
	ROBERTS RICHARD	884-5281 8
9454	URRECHAGA B	793-8041 +0
	* 33 BUS 73 RES	27 NEW

W LUGONIA AVE 1980**LUGONIA AV W 92373
REDLANDS**

11	XXXX	00
13	XXXX	00
20	★ REDLANDS SCHL VLNTR	793-2301+0
	★ REDLANDS UNIFIED SC	793-2301+0
33	★ REDLANDS UNIFIED SC	793-2541+0
102	XXXX	00
108	PORTE S	792-7038 +0
111	★ COMMUNITY CENTER	792-9956+0
	★ REDLANDS CMMNTY CTR	793-0066+0
	★ REDLANDS POLICE COM	793-2344+0
116	★ HEADLEY LORAN	792-4645
120	XXXX	00
202	LIPSKEY ALBERT	792-2402
206	XXXX	00
215	GRITTERS MIKE E	793-4439 +0
219	FEENSTRA THYS JR	793-3782
220	XXXX	00
224	NELSON RUBY	792-7426 6
300	AGUIRRE JUAN J	793-1930 +0
	AQUIRRE JUAN J	793-1930 +0
	GARCIA IRMA	792-8402 +0
301	POLDER LEN	792-7541
302	GAASTRA M	792-4927
305	COLLINS EMMANUEL M	792-7622 4
309	XXXX	00
311	XXXX	00
312	KOOIMAN NELVIN	792-3702
313	REYNA LEANDRO	792-2540
315	XXXX	00
316	PRIDE FLOYD A	792-4928
320	XXXX	00
326	XXXX	00
405	GARCIA AXEL	792-9710 +0
407	REYES CHARLOTTE	793-5408 +0
503	WAGNER ARTIS	792-9483 9
507	MEJIA ROBT	793-5633 8
511	XXXX	00
520	HYMAN JOHN R	792-3260
604	DEKONING OLAF	793-1350 5
617	XXXX	00
619	XXXX	00
705	GUIZAR REINALDO	792-2294 8
706	DODGE T R	793-1878
709	MARTINEZ J CARMEN	792-8887 8
716	HERRING NORMAN C	793-5112
803	XXXX	00
805	QUINTANA TONY JR	793-3693
830	RIVAS MANUEL C	793-1795
831	XXXX	00
834	XXXX	00
842	BUTLER EDW	792-4257
846	XXXX	00
850	GUYNES DORIS M	792-8045 6
854	XXXX	00
905	XXXX	00
1005	POWELL JAS G	792-2878 6
26899	GARTON L D	792-3190 8
27690	WIRZ GAYLE	792-6125
	★ 7 BUS	51 RES 13 NEW

TENNESSEE ST 1976

TENNESSEE 92373 REDLANDS

2	MOORE RUBY	793-5903
	SCHNEIDER LLOYD	792-8124 3
6	BLACK B K	793-7309+6
	MONAGHAN ROBT	793-4828+6
	RHAE K	792-2009+6
8	BAKER JAS G	793-1578+6
	GOULD JAY L	792-6110
	HOFFMAN JEFFREY E	793-3641+6
	HOFFMAN MARLISE	793-3641+6
12	LUCEY JEREMIAH	792-9145+6

s page may not be key punched, entered into a comp

TENNESSEE ST 1976

.. TENNESSEE		92373 CONT..
	MEYERS ALBERT M	793-6965
	PEW DOUGLAS B	792-6142
	ROGERS D H	792-8011
14	WILLIAMSON S J	792-5494+6
63	JESSUP BRUCE	792-7486+6
75*	FREE METHODIST CH	793-5440 3
100....LIDD PALMS APTS		
	BILLINGS B L	792-8287+6
15	BOONE CONNIE	792-9734 5
	BROWN TERRY	793-1131+6
26	CARTER JAS E	792-7954 5
50	CHAUSMER LOUISE	792-5428 4
23	COOKE CHARLENE	792-1642
	CORCORAN JUDY	792-3495+6
25	COVINGTON VADEN	792-1162
	DAVIDSON DON	793-5261+6
	EATON ROBT E DR	793-4436+6
19	EWERT E	792-0086
	FERGUSON CYRUS	792-9283+6
	FILKINS ROBT	792-6744+6
	FORTUNE HERMAN	792-6972+6
9	HERZ H	793-4557 3
	HUNTINGTON PARKER	792-2083+6
	INMAN D	792-9437+6
	JACINTO A E	793-4372+6
	KAISER F I	792-0733+6
7	KIRKLE KARRAN	792-7085 4
	KLEINMAN KEITH E	792-6316+6
2	KORTMAN J C	792-2443 5
37	*LIDD PALMS APTS	792-7016
11	MAITLAND R MRS	792-3064
	MCCORMICK NANCY	792-7417+6
29	MCTEER EDWIN L	792-3780
	MULVIHILL B	792-3541+6
	MURPHY JOS A 3D	793-6809+6
	NORVILLE RICK	793-1461+6
17	ODDUGHERTY M A	793-4120 4
7	PEARSON MARJORIE	792-7085
12	PLJCK RICHARD J	793-5187
	SKODG WM A JR	793-6809+6
35	SMILES M	792-4531 5
18	SMYTH PAMELA	792-2830 4
43	SNODGRASS REDGIE	792-5540 5
43	SNODGRASS TILFORD	792-5540 5
24	STIENSTRA PETER J	792-3637 3
6	STONE JAS B	793-3558 4
28	TAVENDER NORMAN	793-7163 4
39	THOMPSON C C	792-0352
	TILDEN MORRIS	792-6316+6
3	TRIPP G B	793-6735
13	WAGNER JANE	792-9232
	WATTS A J	792-5570+6
	WICK S A	792-9278+6
	WRIGHT ADOLAH	792-4321+6
	ZIEBARTH JANET	792-6918+6
100.....		
105*	J P STEVENS&CO HSRV	793-2482+6
	*STEVENS HOSIERY CO	793-2482
130*	REDLANDS JR ACADEMY	792-8012 3
	*REDLNS JR ACADEMY	793-1000 4
150	MEDLEY CECIL	792-5171 4
251*	PIONEER CONSULTANTS	889-8506+6
	*PIONEER DRILLING CO	793-6611 4
	*SHERARD&TURNER ENGR	793-2694+6
287*	SOUTHERN CAL EDISON	793-2712+6
300	CHASE LINDA	792-9110+6
	MARTINELL DANNY	792-9110+6
	*RAY WESLEY	792-2208 5
301*	LAZBOY WEST	793-3204 5
312	XXXX	00
346	XXXX	00
350	XXXX	00
404	XXXX	00
412*	ALLMAN KENNELS	792-1163+6
	LINANE A E	792-7009+6
414*	REDLAND ATO DSMN	TLR884-3914+6
	*REDLNS ATO DSMN	TLR793-2776+6
416	RODRIQUEZ ROY	792-2233
420	XXXX	00
450*	J&R MARINE	793-5212+6
452*	BAUMAC CORP	793-2753+6
454*	DIGMOR EQPT&ENGRNG	793-3168+6
501*	REDLNS CTY YD ELEC	792-2611+6
	*REDLNS CTY YD GAR	792-1634+6
	*REDLNS CTY YD METR	793-3633+6
	*REDLNS CTY YD STRS	793-3719+6
610*	UNIQUE DUNE BUGGY	792-1212 3
611	XXXX	00
615	ROZEMA RALPH JR	792-2019 4
619	ROZEMA RALPH	793-4922
620*	BURGESSONS HEATING	793-3685+6
11162	XXXX	00
11240	POLLARD JOE	793-3956
ND #	*REYNOLDS JACK	793-4197
ND #	SHUEY TROY F	792-5679 5
	* 25 BUS 78 RES 50 NEW	

✓

W LUGONIA AVE 1976

LUGONIA AV W 92373 REDLANDS

11	TAVAREZ MARY	792-8275 5
20*	REDLND S SC ADMIN	793-2301+6
	*REDLND S SC VOL PRG	793-2301+6
33	XXXX	00
102	LINDEMAN PHILIP R	792-6984
116*	HEADLEY LORAN	792-4645
120	EAMES ALAN H	792-1026+6
202	LIPSKEY ALBERT	792-2402
206	XXXX	00
215	XXXX	00
219	FEENSTRA THYS JR	793-3782
220	RIOS MARGARITA	792-1789+6
224	NELSON RUBY	792-7426+6
300	REESE C	792-9409+6
	A SANCHEZ REYES	793-6842+6
301	POLDER LEN	792-7541
302	GAASTRA M	792-4927
305	COLLINS EMMANUEL M	792-7622 4
309	XXXX	00
312	KOOIMAN NELVIN	792-3702
313	REYNA LEANDRO	792-2540
315	XXXX	00
316	PRIDE FLOYD A	792-4928
326	GARRAND TIMOTHY P	792-9735 5
405	XXXX	00
503	THOMAS EVELYAN	793-7270 5
	THOMAS LINDSAY	793-7270 5
507*	HAYMAN PIANO TUNING	792-1260+6
511	XXXX	00
520	HYMAN JOHN R	792-3260
604	DEKONING OLAF	793-1350 5
617	XXXX	00
619	XXXX	00
705	HERNANDEZ DANL G	792-2889
706	DODGE T R	793-1878
709	MEJIA ROBT	793-5633 5
716	HERRING NORMAN C	793-5112
803	FLORES MARGIL	793-3683
805	QUINTANA TONY JR	793-3693
830	RIVAS MANUEL	793-1795
831	XXXX	00
834	XXXX	00
842	BUTLER EDW	792-4257
846	XXXX	00
850	GUYNES DORIS M	792-8045+6
854	GARCIA EMILIO B	792-3406
905	XXXX	00
1005	POWELL JAS G	792-2878+6
1251	PAINÉ MYRON R	792-8042+6
1447	XXXX	00
25797	KINCAID ROLAND	796-2180 4
25980	SULLIVAN CLAUDE	796-2147 4
26180	ARD ELDON	796-7954 3
26743	XXXX	00
26912	GARTON L D	792-3190+6
27083	XXXX	00
27309	XXXX	00
27690	WIRZ GAYLE	792-6125
	* 4 BUS 54 RES 12 NEW	

TENNESSEE ST 1971

TENNESSEE 92373 REDLANDS

2	GUCHES LARRY R	792-7523
	HINGULA JOHN	792-6749
	MOORE RUBY	793-5903
	NUMBERS RONALD	793-6880
6	CODK CHAS H	793-1349
	MAKIELSKI DENNIS J	792-6513
	SMOTHERS ROBT W	792-3625
8	ESPINOSA FEDERICO	793-5259
	GDRMAN ROBT G	793-3524
	GOULD JAY L	792-6110
	STEFANEK F K	793-7342
12	BECKER GERALD L	792-5586
	MEYERS ALBERT M	793-6965
	PEW DOUGLAS B	792-6142
	RDGERS O H	792-8011
14	BDYO FERRELL	792-4482
100....	LIDO PALMS APTS	
16	BOBINER BRUCE F	792-0063
8	BRINKERHOFF R S	792-1890
28	CLARK ROSS J	793-1541
55	CODKE CHARLENE	792-1642
	COOPER NANCY	792-8657
25	CDVINGTON VAQEN	792-1162
18	CUBBAGE C F	793-6906
42	CUKAR TOM	792-2507
47	DEEN MARY P	793-6388
24	OQOD LARRY J	793-6062
50	OONEY EO K	793-7154
16	EISENBLIES CHAS R	792-0063
19	EWERT E	792-0086
37	FORBES STUART G	792-2755
46	GIBSON B R	792-8549
27	HASLIP JIM	792-6590
51	HANSEN TIMOTHY J	793-5447
4	HATCHELL M P	793-4589
15	HAUSER TOM B	792-6159
27	HOOGES ROBT	792-6590
45	JOHNSON JAS C	792-6389
	*LID PALMS APTS	792-7016
54	MACIOGE RUDY	792-3658
44	MAOSEN WM R	792-0308
11	MAITLAND R MRS	792-3064
29	MCTEER EOWIN L	792-3780
5	MILLER O LARRY	792-4666
30	MONTGOMERY M L	793-3919
52	MORRISON MELVIN E	792-8142
6	OBRLEN W JACK	793-3872
23	OLIVER CAROL	793-5664
32	PATTERSON SHIRLEY	792-6602
7	PEARSON MARJORIE	792-7085
9	PECK B J	792-3554
1	*PIERCE GUY W	792-7070
21	PLOCK HENRY J	792-4637
12	PLOCK RICHARD J	793-5187
7	ROBERTS KAYE	792-7085
	RUNNER LAWRENCE	792-0454
49	SAUNOERS EDW H	792-0940
39	THOMPSON C C	792-0352
38	TOMAS HARRY A	793-6974
14	TRIPP G B	793-6735
13	WAGNER JANE	792-9232
43	YORK JOHN	793-3805
20	YOUNG C STAN	793-5647
100.....	
105*	J P STEVENS&CO	793-2482
	*STEVENS HOSIERY CO	793-2482
130*	REOLANDS JR ACADEMY	793-1000
150	GARONER RALPH	793-5978

cept as authorized in writing by Haines & Co., Inc.

TENNESSEE ST 1971

TENNESSEE

251*PIONEER TESTING LAB 793-2691
 *PIONEER TESTING LAB RB9-8506
 300 RAY WESLEY 792-2208
 301*LA 2 BOY WEST 793-3704
 312*ALLMAN KENNELS 792-1163
 314*REDLANDS ATO DSMNTLR 84-3914
 *REDLANDS ATO DSMNTL 793-2776
 346*HELENE LORAIN INC 792-9178
 *LORAIN H INTR OSGN 792-9178
 354*DIGMOR EQUIP&ENGRG 793-3168
 401*REOLNO CTY YRD ELEC 792-2611
 *REOLNO CTY YARD GAR 792-1634
 *REOLNO CTY YRD METR 793-3633
 *REOLANDS CITY YARDS 793-3719
 404 WASSENAAR ART P 792-1145
 416 RODRIQUEZ ROY 792-2233
 420 ARAGONNF ARLENE 793-1608
 610*UNIQUE SUPPLY 792-1212
 611*MELS MOONLIGHTING 792-4710
 615 RICE RONALD L 792-0575
 619 ROZEMA RALPH 793-4922
 620*BURGESONS HEATING 792-8027
 *BURGESONS HEATING 793-3685
 11162*8ROOKSIDE NRSRY SCH 792-2010
 *FREE METHODIST CH 793-5440
 11240 POLLARO JOE 793-3956
 NO #*REYNOLDS JACK 793-4197
 * 25 BUS 68 RES

W LUGONIA AVE 1971

LUGONIA AV W 92373 REDLANDS

33*REOLANDS SCH DIST	793-2301
102 LINDEMAN PHILIP R	792-6984
116*HEADLEY LORAN	792-4645
120 HAMPTON ELLEN G	792-0359
202 LIPSKEY ALBERT	792-2402
206 SEWELL H GRAOY	793-1938
215 AUSTIN CHAS	792-2536
219 FEENSTRA THYS JR	793-3782
220 HARTER ESTHER	792-5057
300 QUINTANA MICHAEL	793-7155
301 POLDER LEN	792-7541
302 GAASTRA M	792-4927
311 BALLESTEROS RONALD	792-0965
312 KOOIMAN NELVIN	792-3702
313 REYNA LEANORD	792-2540
315 GROVE SANDY	792-0219
316 PRIDE FLOYD A	792-4928
326 JONES MARY LEE	792-7325
405 FERNANDEZ GILBERT	792-3422
415 REYNA TITO	793-7190
503 BURTON ROBT B	792-5223
511 SPRING WM J REV	792-0939
520 HYMAN JOHN R	792-3260
604 DEKONING OLAF	793-1350
619 VEGA WM	792-0369
705 HERNANDEZ DANL G	792-2889
706 DOOGE T R	793-1878
716 HERRING NORMAN C	793-5112
803 FLORES MARGIL	793-3683
805 QUINTANA TONY JR	793-3693
830 RIVAS MANUEL	793-1795
831 HORTA SHEILA	792-0291
834 IVORY ALLENE	792-4115
842 BUTLER EDW	792-4257
846 McMILLAN PAUL	792-2013
854 GARCIA EMILIO B	792-3406
905 POWELL JAS G	792-2878
1447*NICKERSON L W RANCH	792-7892
26180 ARD ELDON	792-9534
26743 ROBERTSON FRANK L	792-2926
27083 GARCIA FRANK	793-1763
27309*ENCO PRDDS SRV STNS	792-9937
27690 WIRZ GAYLE	792-6125
ND * DBRYAN K C	792-3190
* 4 BUS 40 RES	

TENNESSEE ST 1965

TENNESSEE ST (ROLS) - FROM 1201 BROOKSIDE AV. NORTH (92373)	
2	Apartments
A	Hedleston Wm 793-3721
B	Vacant
D	Vacant
6	Vacant
8	Apartments
A	Fernandez FL 1 792-6676
B	Heintz VB 2..... 792-5429
12	Apartments
A	Vacant
B	Redar GE 1..... 793-4155
C	*Pew DB
C	Pew DB Jr..... 792-6142
D	Gould RL..... 792-2567
14	Farrar SM 792-8958
N San Mateo St Ints	
16	No Return
Pine Av Ints	
100	Dornfeld PW 793-4733
100	Lido Palms Apartments 792-7016
1	VanManen Albt 792-7016
2	Beaver DG 792-3979
3	Hatchell MP..... 793-4589
4	Igo Helen
5	Ferrin Bonnie 792-2166
6	Brumn J
7	Fossum OM 793-5086
8	Vacant
9	DeGraf Cornelius Jr 792-5434
10	Whitmer E
11	Smith Carl
12	Vacant
13	Van Kalbeek G
14	Crosby C
15	Council Dave
16	Segglink W
17	Wells E
18	Peeden E
19	Kaehae Ron
20	Rearick RB..... 792-4591
21	Robinson Donaleta..... 792-6308
22	Larson H
23	Thompson Margaret
24	Bender H
25	Good Raymon
26	Gole Jack
27	Stumpf N
28	Katz LE..... 793-1369
29	Provencher R
30	Cagle Roberta 792-6196
31	Mastra LF
32	Phillips KW 792-8511
33	Darnfeld PW

TENNESSEE ST 1965

- 34 Swarts AF
- 35 Vacant
- 36 Curtis Bernice
- 37 Stamp Halsey
- 38 Vacant
- 40 Walker J
- 41 Vacant
- 42 McGuire Wm
- 43 Vacant
- 44 Vacant
- 46 Vacant
- 47 Briant A
- 48 Main Harry 792-5123
- 49 McPherson Jas
- 50 Shunk T
- 51 Vacant
- 52 Lloyd Richd
- 53 Hiltgen NJ
- 54 Hughes L
- 55 Vacant
- 56 Sprague B

W State St Ints

- 130 Redlands Junior Academy ... 793-1000
- 150 *Gardner Ralph 793-5978
- 240 No Return
- 270 No Return
- 288 Sou Calif Edison Co Serv Cen 793-2153
- 300 Ray Wesley Pipe Lines 792-2208**
- 300 Ray Wesley Pipe Line 792-2618**
- 300 Ray NC 792-2618
- 312 Allman Kennel 792-1163**
- 312 Allman Kennels 792-1163
- 312 *Allman DW 1 792-1163
- 314 Hall HG 2
- 316 Trombly NC carpenter
- 316 Apartments
 - 1 Trombly NC 2
 - 2 While CL 2 793-5241
 - 3 Davis HF
 - 4 Burns KL 792-5028
- 320 Reed's Kennels 793-4679
- 320 *Reed Charlie 793-4679
- 340 *Womack GH 2 792-3773
- 350 Castillo PL 1 793-3052
- 354 General Equip Exch tire mold . 792-7609

Park Av Ints

- 395 Thompson RL 8
- 404 *Wassenaar AP 1 792-1145
- 416 Rodriguez Roy 2 792-2233
- 420 No Return

W Redlands Bl Ints

- 610 Grossman's New&Used Auto .. 793-4924
- 615 Vacant
- 619 *Razema Ralph 793-4922

W Colton Av Ints

- 9684 Braaksma Elliott hay bucke.. 792-2727
- 9684 Braaksma Elliott 2 792-2727
- 11146 *Barlow WS 793-5767
- 11162 Brookside Free Methodist Ch. 793-5440
- 11200 *Miller WH 5 792-6572
- 11240 *Pollard Joe 2 793-3956
- 12220 No Return



W LUGONIA AVE 1965

LUGONIA AV W. (CONT'D)

- 846 *Waller RC..... 792-5812
- 850 *Guynes LC 4 792-8045
- 854 Garcia EB 792-3406

Karon St Ints

- 905 *Powell JG 792-2878
- 950 No Return
- 25801 Vacant
- 25835 Vacant
- 25980 Sowers FA 1..... 796-6575

Bryn Mawr Av Ints

California St Ints

- 26743 Robertson FL 792-2926
- 26912 *Foster RA 793-3964
- 27457 *Champion Wesley 792-3113
- 27690 *Ronzone Dorothy 792-2870



LPA Redlands Project

NEC Tennessee St. and W. Lugonia Ave
Redlands, CA 92374

Inquiry Number: 6794904.6

December 21, 2021

The EDR Property Tax Map Report

EDR Property Tax Map Report

Environmental Data Resources, Inc.'s EDR Property Tax Map Report is designed to assist environmental professionals in evaluating potential environmental conditions on a target property by understanding property boundaries and other characteristics. The report includes a search of available property tax maps, which include information on boundaries for the target property and neighboring properties, addresses, parcel identification numbers, as well as other data typically used in property location and identification.

Thank you for your business.

Please contact EDR at 1-800-352-0050
with any questions or comments.

Disclaimer - Copyright and Trademark Notice

This Report contains certain information obtained from a variety of public and other sources reasonably available to Environmental Data Resources, Inc. It cannot be concluded from this Report that coverage information for the target and surrounding properties does not exist from other sources. **NO WARRANTY EXPRESSED OR IMPLIED, IS MADE WHATSOEVER IN CONNECTION WITH THIS REPORT. ENVIRONMENTAL DATA RESOURCES, INC. SPECIFICALLY DISCLAIMS THE MAKING OF ANY SUCH WARRANTIES, INCLUDING WITHOUT LIMITATION, MERCHANTABILITY OR FITNESS FOR A PARTICULAR USE OR PURPOSE. ALL RISK IS ASSUMED BY THE USER. IN NO EVENT SHALL ENVIRONMENTAL DATA RESOURCES, INC. BE LIABLE TO ANYONE, WHETHER ARISING OUT OF ERRORS OR OMISSIONS, NEGLIGENCE, ACCIDENT OR ANY OTHER CAUSE, FOR ANY LOSS OR DAMAGE, INCLUDING, WITHOUT LIMITATION, SPECIAL, INCIDENTAL, CONSEQUENTIAL, OR EXEMPLARY DAMAGES. ANY LIABILITY ON THE PART OF ENVIRONMENTAL DATA RESOURCES, INC. IS STRICTLY LIMITED TO A REFUND OF THE AMOUNT PAID FOR THIS REPORT.** Purchaser accepts this Report "AS IS". Any analyses, estimates, ratings, environmental risk levels or risk codes provided in this Report are provided for illustrative purposes only, and are not intended to provide, nor should they be interpreted as providing any facts regarding, or prediction or forecast of, any environmental risk for any property. Only a Phase I Environmental Site Assessment performed by an environmental professional can provide information regarding the environmental risk for any property. Additionally, the information provided in this Report is not to be construed as legal advice.

Copyright 2017 by Environmental Data Resources, Inc. All rights reserved. Reproduction in any media or format, in whole or in part, of any report or map of Environmental Data Resources, Inc. or its affiliates is prohibited without prior written permission.

EDR and its logos (including Sanborn and Sanborn Map) are trademarks of Environmental Data Resources, Inc. or its affiliates. All other trademarks used herein are the property of their respective owners.

THIS MAP IS FOR THE PURPOSE
OF AD VALOREM TAXATION ONLY.

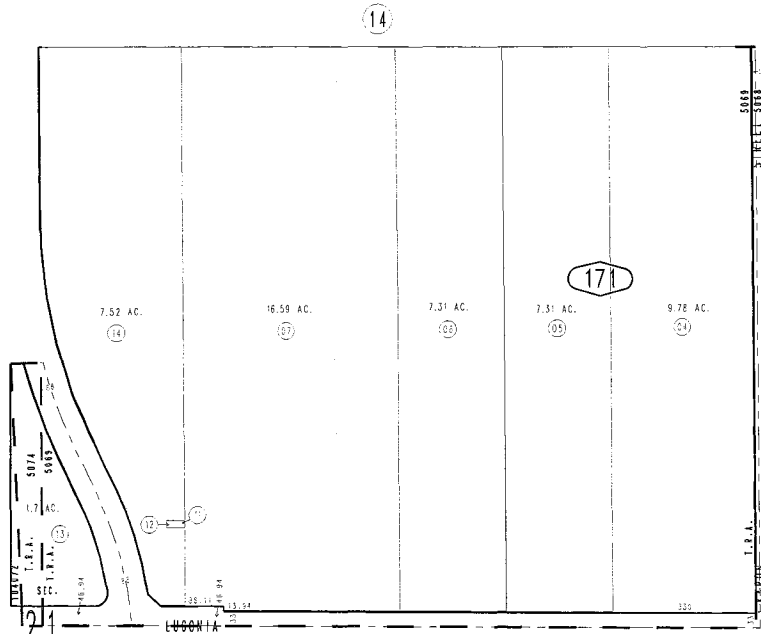
Ptn. S.1/2 N.E.1/4 Sec.21, T.1S.,R.3W., S.B.M.

City of Redlands
Redlands Unified
Tax Rate Area
5068,5069,5074,104072

0167 - 17



0292
50



T. 1 S., R. 3 W.

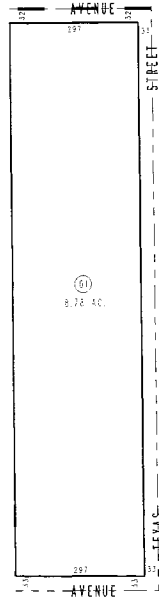
0169
01

83

79

34

0169
02



18

REVISED
06/07/21 CW

Assessor's Map
Book 0167 Page 17
San Bernardino County

February 2005

LPA Redlands Project

NEC Tennessee St. and W. Lugonia Ave
Redlands, CA 92374

Inquiry Number: 6794904.8

December 20, 2021

EDR Building Permit Report

Target Property and Adjoining Properties

TABLE OF CONTENTS

SECTION

About This Report

Executive Summary

Findings

Glossary

Thank you for your business.

Please contact EDR at 1-800-352-0050
with any questions or comments.

Disclaimer - Copyright and Trademark Notice

This Report contains certain information obtained from a variety of public and other sources reasonably available to Environmental Data Resources, Inc. It cannot be concluded from this Report that coverage information for the target and surrounding properties does not exist from other sources. **NO WARRANTY EXPRESSED OR IMPLIED, IS MADE WHATSOEVER IN CONNECTION WITH THIS REPORT. ENVIRONMENTAL DATA RESOURCES, INC. SPECIFICALLY DISCLAIMS THE MAKING OF ANY SUCH WARRANTIES, INCLUDING WITHOUT LIMITATION, MERCHANTABILITY OR FITNESS FOR A PARTICULAR USE OR PURPOSE. ALL RISK IS ASSUMED BY THE USER. IN NO EVENT SHALL ENVIRONMENTAL DATA RESOURCES, INC. BE LIABLE TO ANYONE, WHETHER ARISING OUT OF ERRORS OR OMISSIONS, NEGLIGENCE, ACCIDENT OR ANY OTHER CAUSE, FOR ANY LOSS OR DAMAGE, INCLUDING, WITHOUT LIMITATION, SPECIAL, INCIDENTAL, CONSEQUENTIAL, OR EXEMPLARY DAMAGES. ANY LIABILITY ON THE PART OF ENVIRONMENTAL DATA RESOURCES, INC. IS STRICTLY LIMITED TO A REFUND OF THE AMOUNT PAID FOR THIS REPORT.** Purchaser accepts this Report "AS IS". Any analyses, estimates, ratings, environmental risk levels or risk codes provided in this Report are provided for illustrative purposes only, and are not intended to provide, nor should they be interpreted as providing any facts regarding, or prediction or forecast of, any environmental risk for any property. Only a Phase I Environmental Site Assessment performed by an environmental professional can provide information regarding the environmental risk for any property. Additionally, the information provided in this Report is not to be construed as legal advice.

Copyright 2020 by Environmental Data Resources, Inc. All rights reserved. Reproduction in any media or format, in whole or in part, of any report or map of Environmental Data Resources, Inc. or its affiliates is prohibited without prior written permission.

EDR and its logos (including Sanborn and Sanborn Map) are trademarks of Environmental Data Resources, Inc. or its affiliates. All other trademarks used herein are the property of their respective owners.

EDR BUILDING PERMIT REPORT

About This Report

The EDR Building Permit Report provides a practical and efficient method to search building department records for indications of environmental conditions. Generated via a search of municipal building permit records gathered from more than 1,600 cities nationwide, this report will assist you in meeting the search requirements of EPA's Standards and Practices for All Appropriate Inquiries (40 CFR Part 312), the ASTM Standard Practice for Environmental Site Assessments (E 1527-13), or custom requirements developed for the evaluation of environmental risk associated with a parcel of real estate.

Building permit data can be used to identify current and/or former operations and structures/features of environmental concern. The data can provide information on a target property and adjoining properties such as the presence of underground storage tanks, pump islands, sumps, drywells, etc., as well as information regarding water, sewer, natural gas, electrical connection dates, and current/former septic tanks.

ASTM and EPA Requirements

ASTM E 1527-13 lists building department records as a "standard historical source," as detailed in § 8.3.4.7: "Building Department Records - The term building department records means those records of the local government in which the property is located indicating permission of the local government to construct, alter, or demolish improvements on the property." ASTM also states that "Uses in the area surrounding the property shall be identified in the report, but this task is required only to the extent that this information is revealed in the course of researching the property itself."

EPA's Standards and Practices for All Appropriate Inquiries (AAI) states: "§312.24: Reviews of historical sources of information. (a) Historical documents and records must be reviewed for the purposes of achieving the objectives and performance factors of §312.20(e) and (f). Historical documents and records may include, but are not limited to, aerial photographs, fire insurance maps, building department records, chain of title documents, and land use records."

Methodology

EDR has developed the EDR Building Permit Report through our partnership with BuildFax, the nation's largest repository of building department records. BuildFax collects, updates, and manages building department records from local municipal governments. The database now includes 30 million permits, on more than 10 million properties across 1,600 cities in the United States.

The EDR Building Permit Report comprises local municipal building permit records, gathered directly from local jurisdictions, including both target property and adjoining properties. Years of coverage vary by municipality. Data reported includes (where available): date of permit, permit type, permit number, status, valuation, contractor company, contractor name, and description.

Incoming permit data is checked at seven stages in a regimented quality control process, from initial data source interview, to data preparation, through final auditing. To ensure the building department is accurate, each of the seven quality control stages contains, on average, 15 additional quality checks, resulting in a process of approximately 105 quality control "touch points."

For more information about the EDR Building Permit Report, please contact your EDR Account Executive at (800) 352-0050.



EXECUTIVE SUMMARY: SEARCH DOCUMENTATION

A search of building department records was conducted by Environmental Data Resources, Inc (EDR) on behalf of Petra Geotechnical Inc on Dec 20, 2021.

TARGET PROPERTY

NEC Tennessee St. and W. Lugonia Ave
Redlands, CA 92374

SEARCH METHODS

EDR searches available lists for both the Target Property and Surrounding Properties.

RESEARCH SUMMARY

Building permits identified: **YES**

The following research sources were consulted in the preparation of this report. An "X" indicates where information was identified in the source and provided in this report.

Redlands

<u>Year</u>	<u>Source</u>	<u>TP</u>	<u>Adjoining</u>
2021	City of Redlands, Building & Safety Department		
2020	City of Redlands, Building & Safety Department		
2019	City of Redlands, Building & Safety Department		
2018	City of Redlands, Building & Safety Department		
2017	City of Redlands, Building & Safety Department		
2016	City of Redlands, Building & Safety Department		
2015	City of Redlands, Building & Safety Department		X
2014	City of Redlands, Building & Safety Department		
2013	City of Redlands, Building & Safety Department		
2012	City of Redlands, Building & Safety Department		
2011	City of Redlands, Building & Safety Department		
2010	City of Redlands, Building & Safety Department		
2009	City of Redlands, Building & Safety Department		
2008	City of Redlands, Building & Safety Department		
2007	City of Redlands, Building & Safety Department		
2006	City of Redlands, Building & Safety Department		X

Name: JurisdictionName
Years: Years
Source: Source
Phone: Phone

BUILDING DEPARTMENT RECORDS SEARCHED

Name: Redlands
Years: 2006-2021
Source: City of Redlands, Building & Safety Department, REDLANDS, CA
Phone: (909) 798-7551

Name: Burbank
Years: 1970-2021
Source: City of Burbank, Building Division, Burbank, CA
Phone: (818) 238-5220

Name: Hanford
Years: 1995-2021
Source: City of Hanford, Building Division, HANFORD, CA
Phone: (559) 585-2581

Name: San Bernardino County
Years: 1970-2021
Source: San Bernardino County, Land Use, Building & Safety, FONTANA, CA
Phone: (909) 387-8311

TARGET PROPERTY FINDINGS

TARGET PROPERTY DETAIL

**NEC Tennessee St. and W. Lugonia Ave
Redlands, CA 92374**

No Permits Found

ADJOINING PROPERTY FINDINGS

ADJOINING PROPERTY DETAIL

The following Adjoining Property addresses were researched for this report. Detailed findings are provided for each address.

TENNESSEE ST

1180 TENNESSEE ST

Date: **7/6/2015**
Permit Type:
Description: **UNDERGROUND FIRE SYSTEM**

Permit Description: **B-Fire Alarm/Sprinkler**
Work Class:
Proposed Use:
Permit Number: B15-13682
Status: FINALED
Valuation: \$0.00
Contractor Company:
Contractor Name:

Date: **7/2/2015**
Permit Type:
Description: **FIRE MONITOR ALARM**

Permit Description: **B-Fire Alarm/Sprinkler**
Work Class:
Proposed Use:
Permit Number: B15-13868
Status: FINALED
Valuation: \$0.00
Contractor Company:
Contractor Name:

ADJOINING PROPERTY FINDINGS

Date: **3/31/2015**
Permit Type:
Description: **4924 SF CAR WASH CRA 883**

Permit Description: **B-Commercial**
Work Class:
Proposed Use:
Permit Number: B14-12259
Status: FINALED
Valuation: \$0.00
Contractor Company:
Contractor Name:

Date:
Permit Type:
Description: **FIRE SPRINKLERS 67 HEADS**

Permit Description: **B-Fire Alarm/Sprinkler**
Work Class:
Proposed Use:
Permit Number: B15-12760
Status: APPROVED
Valuation: \$0.00
Contractor Company:
Contractor Name:

1311 TENNESSEE ST

Date: **9/20/2006**
Permit Type: **BRP**
Description: **5500 SQ TILE ON TILE**

Permit Description: **B-Roofing**
Work Class:
Proposed Use:
Permit Number: B06-01495
Status: EXPIRED
Valuation: \$16,225.00
Contractor Company:
Contractor Name:

GLOSSARY

General Building Department concepts

- **ICC:** The International Code Council. The governing body for the building/development codes used by all jurisdictions who've adopted the ICC guidelines. MOST of the US has done this. Canada, Mexico, and other countries use ICC codes books and guides as well. There are a few states who have added guidelines to the ICC codes to better fit their needs. For example, California has added seismic retrofit requirements for most commercial structures.
- **Building Department (Permitting Authority, Building Codes, Inspections Department, Building and Inspections):** This is the department in a jurisdiction where an owner or contractor goes to obtain permits and inspections for building, tearing down, remodeling, adding to, re-roofing, moving or otherwise making changes to any structure, Residential or Commercial.
- **Jurisdiction:** This is the geographic area representing the properties over which a Permitting Authority has responsibility.
- **GC:** General Contractor. Usually the primary contractor hired for any Residential or Commercial construction work.
- **Sub:** Subordinate contracting companies or subcontractors. Usually a "trades" contractor working for the GC. These contractors generally have an area of expertise in which they are licensed like Plumbing, Electrical, Heating and Air systems, Gas Systems, Pools etc. (called "trades").
- **Journeyman:** Sub contractors who have their own personal licenses in one or more trades and work for different contracting companies, wherever they are needed or there is work.
- **HVAC (Mechanical, Heating & Air companies):** HVAC = Heating, Ventilation, and Air Conditioning.
- **ELEC (Electrical, TempPole, TPole, TPower, Temporary Power, Panel, AMP Change, Power Release):** Electrical permits can be pulled for many reasons. The most common reason is to increase the AMPs of power in an electrical power panel. This requires a permit in almost every jurisdiction. Other common reasons for Electrical permits is to insert a temporary power pole at a new construction site. Construction requires electricity, and in a new development, power has yet to be run to the lot. The temporary power pole is usually the very first permit pulled for new development. The power is released to the home owner when construction is complete and this sometimes takes the form of a Power Release permit or inspection.
- **"Pull" a permit:** To obtain and pay for a building permit.
- **CBO:** Chief Building Official
- **Planning Department:** The department in the development process where the building /structural plans are reviewed for their completeness and compliance with building codes
- **Zoning Department:** The department in the development process where the site plans are reviewed for their compliance with the regulations associated with the zoning district in which they are situated.
- **Zoning District:** A pre-determined geographic boundary within a jurisdiction where certain types of structures are permitted / prohibited. Examples are Residential structure, Commercial/Retail structures, Industrial/Manufacturing structures etc. Each zoning district has regulations associated with it like the sizes of the lots, the density of the structures on the lots, the number of parking spaces required for certain types of structures on the lots etc.
- **PIN (TMS, GIS ID, Parcel#):** Property Identification Number and Tax Map System number.
- **State Card (Business license):** A license card issued to a contractor to conduct business.
- **Building Inspector (Inspector):** The inspector is a building department employee that inspects building construction for compliance to codes.
- **C.O.:** Certificate of Occupancy. This is the end of the construction process and designates that the owners now have permission to occupy a structure after its building is complete. Sometimes also referred to as a Certificate of Compliance.

GLOSSARY

Permit Content Definitions

- Permit Number: The alphanumeric designation assigned to a permit for tracking within the building department system. Sometimes the permit number gives clues to its role, e.g. a "PL" prefix may designate a plumbing permit.
- Description: A field on the permit form that allows the building department to give a brief description of the work being done. More often than not, this is the most important field for EP's to find clues to the prior use (s) of the property.
- Permit Type: Generally a brief designation of the type of job being done. For example BLDG-RES, BLDG-COM, ELEC, MECH etc.

Sample Building Permit Data

Date: Nov 09, 2000

Permit Type: Bldg -

New Permit Number: 101000000405

Status: Valuation: \$1,000,000.00

Contractor Company: OWNER-BUILDER

Contractor Name:

Description: New one store retail (SAV-ON) with drive-thru pharmacy. Certificate of Occupancy.



LPA Redlands Project

NEC Tennessee St. and W. Lugonia Ave

Redlands, CA 92374

Inquiry Number: 6794904.11

December 20, 2021

The EDR Aerial Photo Decade Package



6 Armstrong Road, 4th floor
Shelton, CT 06484
Toll Free: 800.352.0050
www.edrnet.com

EDR Aerial Photo Decade Package

12/20/21

Site Name:

LPA Redlands Project
NEC Tennessee St. and W. Lu
Redlands, CA 92374
EDR Inquiry # 6794904.11

Client Name:

Petra Geotechnical Inc
40880 County Center Drive, Suite M
Temecula, CA 92591
Contact: Edward Lump



Environmental Data Resources, Inc. (EDR) Aerial Photo Decade Package is a screening tool designed to assist environmental professionals in evaluating potential liability on a target property resulting from past activities. EDR's professional researchers provide digitally reproduced historical aerial photographs, and when available, provide one photo per decade.

Search Results:

<u>Year</u>	<u>Scale</u>	<u>Details</u>	<u>Source</u>
2016	1"=500'	Flight Year: 2016	USDA/NAIP
2012	1"=500'	Flight Year: 2012	USDA/NAIP
2009	1"=500'	Flight Year: 2009	USDA/NAIP
2006	1"=500'	Flight Year: 2006	USDA/NAIP
2002	1"=500'	Acquisition Date: January 01, 2002	USGS/DOQQ
1994	1"=500'	Acquisition Date: January 01, 1994	USGS/DOQQ
1989	1"=500'	Flight Date: August 15, 1989	USDA
1985	1"=500'	Flight Date: July 28, 1985	USDA
1975	1"=500'	Flight Date: December 01, 1975	USGS
1968	1"=500'	Flight Date: August 22, 1968	USDA
1966	1"=500'	Flight Date: April 16, 1966	USGS
1959	1"=500'	Flight Date: June 22, 1959	USDA
1953	1"=500'	Flight Date: January 15, 1953	USDA
1949	1"=500'	Flight Date: May 08, 1949	USDA
1938	1"=500'	Flight Date: July 04, 1938	USDA
1930	1"=500'	Flight Date: March 25, 1930	FAIR

When delivered electronically by EDR, the aerial photo images included with this report are for ONE TIME USE ONLY. Further reproduction of these aerial photo images is prohibited without permission from EDR. For more information contact your EDR Account Executive.

Disclaimer - Copyright and Trademark Notice

This Report contains certain information obtained from a variety of public and other sources reasonably available to Environmental Data Resources, Inc. It cannot be concluded from this Report that coverage information for the target and surrounding properties does not exist from other sources. NO WARRANTY EXPRESSED OR IMPLIED, IS MADE WHATSOEVER IN CONNECTION WITH THIS REPORT. ENVIRONMENTAL DATA RESOURCES, INC. SPECIFICALLY DISCLAIMS THE MAKING OF ANY SUCH WARRANTIES, INCLUDING WITHOUT LIMITATION, MERCHANTABILITY OR FITNESS FOR A PARTICULAR USE OR PURPOSE. ALL RISK IS ASSUMED BY THE USER. IN NO EVENT SHALL ENVIRONMENTAL DATA RESOURCES, INC. BE LIABLE TO ANYONE, WHETHER ARISING OUT OF ERRORS OR OMISSIONS, NEGLIGENCE, ACCIDENT OR ANY OTHER CAUSE, FOR ANY LOSS OF DAMAGE, INCLUDING, WITHOUT LIMITATION, SPECIAL, INCIDENTAL, CONSEQUENTIAL, OR EXEMPLARY DAMAGES. ANY LIABILITY ON THE PART OF ENVIRONMENTAL DATA RESOURCES, INC. IS STRICTLY LIMITED TO A REFUND OF THE AMOUNT PAID FOR THIS REPORT. Purchaser accepts this Report "AS IS". Any analyses, estimates, ratings, environmental risk levels or risk codes provided in this Report are provided for illustrative purposes only, and are not intended to provide, nor should they be interpreted as providing any facts regarding, or prediction or forecast of, any environmental risk for any property. Only a Phase I Environmental Site Assessment performed by an environmental professional can provide information regarding the environmental risk for any property. Additionally, the information provided in this Report is not to be construed as legal advice.

Copyright 2021 by Environmental Data Resources, Inc. All rights reserved. Reproduction in any media or format, in whole or in part, of any report or map of Environmental Data Resources, Inc., or its affiliates, is prohibited without prior written permission.

EDR and its logos (including Sanborn and Sanborn Map) are trademarks of Environmental Data Resources, Inc. or its affiliates. All other trademarks used herein are the property of their respective owners.



INQUIRY #: 6794904.11

YEAR: 2016

— 500'





INQUIRY #: 6794904.11

YEAR: 2012

— 500'





INQUIRY #: 6794904.11

YEAR: 2009

— 500'





INQUIRY #: 6794904.11

YEAR: 2006

— 500'





INQUIRY #: 6794904.11

YEAR: 2002

— 500'





INQUIRY #: 6794904.11

YEAR: 1994

— 500'





INQUIRY #: 6794904.11

YEAR: 1989

— 500'





INQUIRY #: 6794904.11

YEAR: 1985

500'





INQUIRY #: 6794904.11

YEAR: 1975

— 500'






INQUIRY #: 6794904.11

YEAR: 1968

— 500'






INQUIRY #: 6794904.11

YEAR: 1966

— 500'






INQUIRY #: 6794904.11

YEAR: 1959

— 500'





INQUIRY # 6794904.11

YEAR: 1953

— 500' —







INQUIRY #: 6794904.11
YEAR: 1938



— 500'



INQUIRY #: 6794904.11

YEAR: 1930

— 500'



LPA REDLANDS PROJECT
NEC TENNESSEE ST. AND W. LUGONIA AVE
REDLANDS, CA 92374

Inquiry Number: 06794904.13R
DECEMBER 28, 2021

EDR Environmental Lien and AUL Search 1980



8 Armstrong Road, 9th Floor
Shelton, CT 06484
Toll Free: 800.350.0850
www.edrinc.com

LPA REDLANDS PROJECT

NEC TENNESSEE ST. AND W. LUGONIA AVE
REDLANDS, CA 92374

Inquiry Number: 06794904.13R

DECEMBER 28, 2021

EDR Environmental Lien and AUL Search 1980



6 Armstrong Road, 4th floor
Shelton, CT 06484
Toll Free: 800.352.0050
www.edrnet.com

LPA REDLANDS PROJECT
NEC TENNESSEE ST. AND W. LUGONIA AVE
REDLANDS, CA 92374

Inquiry Number: 06794904.13R
DECEMBER 28, 2021

EDR Environmental Lien and AUL Search 1980



6 Armstrong Road, 4th floor
Shelton, CT 06484
Toll Free: 800.352.0050
www.edrnet.com

EDR Environmental Lien and AUL Search 1980

The EDR Environmental Lien and AUL Search 1980 Report provides results from a search of available current land title records for environmental cleanup liens and other activity and use limitations, such as engineering controls and institutional controls.

A network of professional, trained researchers, following established procedures, uses client supplied address information to:

- search for parcel information and/or legal description
- search for ownership information filed between 1980 and the date of this report
- research official land title documents recorded at jurisdictional agencies such as recorders' offices, registries of deeds, county clerks' offices, etc.
- access a copy of the deed
- search for environmental encumbering instrument(s) filed between 1980 and the date of this report
- provide a copy of any environmental encumbrance(s)
- provide a copy of the current deed

NOTICE:

DUE TO COVID-19 CONTAINMENT PROTOCOL, THE COUNTY RECORDER OFFICE IS CLOSED FOR THE FORESEEABLE FUTURE. OWNERSHIP HISTORY, TO THE EXTENT DATA AND DOCUMENTS WERE AVAILABLE ONLINE, WAS REVIEWED AND DOCUMENTED IN THE REPORT BACK TO 1980. RESEARCH OF HARDCOPY, ORIGINAL DEEDS, AND RECORDED ENVIRONMENTAL ENCUMBRANCES BACK TO CURRENT OWNER TRANSFER ARE NOT AVAILABLE NOR REASONABLY ASCERTAINABLE AT THIS TIME.

Thank you for your business.
Please contact EDR at 1-800-352-0050
with any questions or comments.

Disclaimer - Copyright and Trademark Notice

This report was prepared for the use of Environmental Data Resources, Inc., and AFX Research, LLC. (AFX) exclusively. This report is neither a guarantee of title, a commitment to insure, or a policy of title insurance. **NO WARRANTY, EXPRESSED OR IMPLIED, IS MADE WHATSOEVER IN CONNECTION WITH THIS REPORT.** Environmental Data Resources, Inc. (EDR) and AFX exclusively specifically disclaim the making of any such warranties, including without limitation, merchantability or fitness for a particular use or purpose. The information contained in this report is retrieved as it is recorded from the various agencies that make it available. The total liability is limited to the fee paid for this report.

Copyright 2021 by Environmental Data Resources, Inc. All rights reserved. Reproduction in any media or format, in whole or in part, of any report or map of Environmental Data Resources, Inc., or its affiliates, is prohibited without prior written permission.

EDR and its logos are trademarks of Environmental Data Resources, Inc. or its affiliates. All other trademarks used herein are the property of their respective owners.

EDR Environmental Lien and AUL Search 1980

TARGET PROPERTY INFORMATION

ADDRESS

LPA REDLANDS PROJECT
 NEC TENNESSEE ST. AND W. LUGONIA AVE
 REDLANDS, CA 92374

PROPERTY DESCRIPTION

Current Owner: LUGONIA HOLDINGS, LLC, AN UNDIVIDED 25% INTEREST; CANYON RANCH ASSOCIATES, AN UNDIVIDED 10% INTEREST AND LUGONIA PARK ASSOCIATES, AN UNDIVIDED 65% INTEREST
 Legal Description: E 15 AC W 25 AC SW 1/4 NE 1/4 SEC 21 TP 1S R 3W EX ST AND EX ST PER 6-24-88 #88-203974
 Property Identifier(s): 0167-171-07-0000
 General Comments: NA

FINDINGS SUMMARY

ADDITIONAL DETIALS MAY BE FOUND IN THE 'FINDINGS DETAIL' SECTION.

Parcel: 0167-171-07-0000

Environmental Lien: Found Not Found
 Other Activity and Use Limitations (AUL): Found Not Found

HISTORICAL CHAIN OF TITLE FROM 1980			
RECORDED	INSTRUMENT	GRANTEE	GRANTOR
12/26/2019	2019-0477142	LUGONIA HOLDINGS, LLC	JAMES SEINO AND KENT SEINO
12/26/2019	2019-0477139	LUGONIA HOLDINGS, LLC	NONI S. PATCHETT, TRUSTEE OF THE REVOCABLE...
12/26/2019	2019-0477137	LUGONIA HOLDINGS, LLC	ROSEMARIE EMORI, TRUSTEE OF THE MORIKONE FAMILY...
12/26/2019	2019-0477135	LUGONIA HOLDINGS, LLC	DOROTHY MORIKONE, TRUSTEE OF THE MORIKONE...
12/26/2019	2019-0477133	LUGONIA HOLDINGS, LLC	YUMA TSUCHIYA, AN 1.25% UNDIVIDED...
12/26/2019	2019-0474413 TO 0474422	LUGONIA HOLDINGS, LLC	YUMA TSUCHIYA, A WIDOWER; JAMES A. SADOYAMA, A...
05/31/1990	90-212185	CANYON RANCH ASSOCIATES, AN UNDIVIDED 10% INTEREST	LUGONIA PARK ASSOCIATES
09/30/1988	88-330177	VICTOR K. SEINO, A WIDOWER, AS TO AN UNDIVIDED...	WORLD INVESTMENT NETWORK, AN UNDIVIDED 25%...
09/30/1988	88-330176	WORLD INVESTMENT NETWORK, AN UNDIVIDED 25%...	LUGONIA PARK ASSOCIATES
04/11/1984	84-083175	LUGONIA PARK ASSOCIATES	J.J RAMIREZ, A MARRIED MAN
01/03/1984	84-000521	J.J RAMIREZ, A MARRIED MAN	AMELIA RAMIREZ, WIFE OF GRANTEE
01/03/1984	84-000520	J.J RAMIREZ, A MARRIED MAN	UNIVERSITY RANCHES INTERNATIONAL, INC. AS TO AN...
01/03/1984	84-000519	UNIVERSITY RANCHES INTERNATIONAL, INC. AS TO AN...	UNIVERSITY RANCHES-HAGHIGHI-EMERALD PARTNERSHIP
11/29/1983	83-280321	UNIVERSITY RANCHES INTERNATIONAL, INC. AS TO AN...	EMERALD REALTY, INC
06/23/1981	81-136896	UNIVERSITY RANCHES-HAGHIGHI-EMERALD PARTNERSHIP	EMERALD REALTY, INC, UNIVERSITY RANCHES...
05/06/1980	80-107706	EMERALD REALTY, INC., AS TO AN UNDIVIDED 10%...	INTER-CAL MANAGEMENT, LTD

EDR Environmental Lien and AUL Search 1980

RESEARCH SOURCES

JUDICIAL RECORDS **NOT** SEARCHED. BASED ON AVAILABLE INFORMATION EVALUATED BY THE TITLE SEARCH PROFESSIONAL, THE JURISDICTION **DOES NOT** REQUIRE A SEARCH OF JUDICIAL RECORDS IN ORDER TO IDENTIFY ENVIRONMENTAL LIENS.

Source 1: SAN BERNARDINO COUNTY RECORDER'S OFFICE

Source 2: SAN BERNARDINO COUNTY ASSESSOR'S OFFICE

Source 3: CALIFORNIA ENVIRONMENTAL PROTECTION AGENCY

Source 4: UNITED STATES ENVIRONMENTAL PROTECTION AGENCY

Examiner's Note: PUBLIC RECORDS OF SAN BERNARDINO COUNTY, CA WERE SEARCHED FROM JANUARY 1, 1980 TO DECEMBER 16, 2021, AND NO OTHER DEEDS VESTING TITLE IN THE SUBJECT PROPERTY WERE FOUND OF RECORD DURING THE PERIOD SEARCHED.
NOTICE: DUE TO COVID-19 CONTAINMENT PROTOCOL, THE RECORDER OFFICE IS CLOSED FOR THE FORESEEABLE FUTURE. PROPERTY AND/OR ENCUMBRANCE HISTORY, TO THE EXTENT DATA AND DOCUMENTS WERE AVAILABLE ONLINE, WAS REVIEWED AND DOCUMENTED IN THE REPORT BACK TO 1980. RESEARCH OF HARDCOPY, ORIGINAL DEEDS, AND RECORDED DOCUMENTS PRIOR TO THIS DATE ARE NOT AVAILABLE NOR REASONABLY ASCERTAINABLE AT THIS TIME.

EDR Environmental Lien and AUL Search 1980

FINDINGS DETAIL

Parcel: 0167-171-07-0000

ENVIRONMENTAL LIEN

Environmental Lien: Found Not Found

Comments: LIMITED COUNTY ACCESS. NONE IDENTIFIED 1980 - PRESENT.

OTHER ACTIVITY AND USE LIMITATIONS (AULS)

Other AULs: Found Not Found

Comments: LIMITED COUNTY ACCESS. NONE IDENTIFIED 1980 - PRESENT.

EDR Environmental Lien and AUL Search 1980

HISTORICAL CHAIN OF TITLE FROM 1980

CHAIN 1

Type of Deed: QUIT CLAIM DEED
Title is vested in: LUGONIA HOLDINGS, LLC
Title received from: JAMES SEINO AND KENT SEINO
Date Executed: NA
Date Recorded: 12/26/2019
Book: NA
Page: NA
Volume: NA
Instrument#: 2019-0477142
Docket: NA
Land Record Comments: AFFIDAVIT; R. 4-21-20; 2020-0137026; MATTER OF VICTOR SEINO, DECEASED 05/13/1992; VESTS TO JAMES SEINO & KENT SEINO, BOTH AN 0.8333% UND T/C INTEREST, & ROBERT SEINO, 0.8334% UND. T/C INTEREST; AFFIDAVIT; R. 12-26-19; MATTER OF ROBERT MASAO SEINO, DECEASED 08/04/2018, VESTS TO KENT AND JAMES SEINO

CHAIN 2

Type of Deed: QUIT CLAIM DEED
Title is vested in: LUGONIA HOLDINGS, LLC
Title received from: NONI S. PATCHETT, TRUSTEE OF THE REVOCABLE LIVING TRUST OF JAMES ANKI SADOYMA AND THAIS VERDELLE THRASHER SADOYAMA, AN 1.5% UNDIVIDED TENANCY IN COMMON INTEREST
Date Executed: NA
Date Recorded: 12/26/2019
Book: NA
Page: NA
Volume: NA
Instrument#: 2019-0477139
Docket: NA
Land Record Comments: ORDER DETERMINING SUCCESSION TO REAL PROPERTY, R. 12-26-19, 2019-0477138; MATTER OF THAIS VERDELLE THRASHER SADOYAMA VESTS TO NONI S. PATCHETT, TRUSTEE OF THE REVOCABLE LIVING TRUST OF JAMES ANKI SADOYMA AND THAIS VERDELLE THRASHER SADOYAMA, AN 1.5% UNDIVIDED TENANCY IN COMMON INTEREST

CHAIN 3

Type of Deed: QUIT CLAIM DEED
Title is vested in: LUGONIA HOLDINGS, LLC
Title received from: ROSEMARIE EMORI, TRUSTEE OF THE MORIKONE FAMILY TRUST, AN 0.625% UNDIVIDED TENANCY-IN-COMMON INTEREST
Date Executed: NA
Date Recorded: 12/26/2019
Book: NA
Page: NA
Volume: NA
Instrument#: 2019-0477137
Docket: NA
Land Record Comments: AFFIDAVIT - REAL PROPERTY OF SMALL VALUE, R. 12/26/2019; 2019-0477136: MATTER OF HARUE MORIKONE, DECEASED 02/13/2010 VESTS IN ROSEMARIE EMORI, TRUSTEE OF THE MORIKONE FAMILY TRUST, AN 0.625% UNDIVIDED TENANCY-IN-COMMON INTEREST

EDR Environmental Lien and AUL Search 1980

CHAIN 4

Type of Deed: QUIT CLAIM DEED
Title is vested in: LUGONIA HOLDINGS, LLC
Title received from: DOROTHY MORIKONE, TRUSTEE OF THE MORIKONE FAMILY TRUST, AN 0.625% UNDIVIDED TENANCY-IN-COMMON INTEREST
Date Executed: NA
Date Recorded: 12/26/2019
Book: NA
Page: NA
Volume: NA
Instrument#: 2019-0477135
Docket: NA
Land Record Comments: AFFIDAVIT - REAL PROPERTY OF SMALL VALUE, R. 12/26/2019; 2019-0477134; MATTER OF GARY G. MORIKONE, DECEASED 08/04/2003 VESTED IN DOROTHY MORIKONE, TRUSTEE OF THE MORIKONE FAMILY TRUST, AN 0.625% UNDIVIDED TENANCY-IN-COMMON INTEREST

CHAIN 5

Type of Deed: QUIT CLAIM DEED
Title is vested in: LUGONIA HOLDINGS, LLC
Title received from: YUMA TSUCHIYA, AN 1.25% UNDIVIDED TENANCY-IN-COMMON INTEREST
Date Executed: NA
Date Recorded: 12/26/2019
Book: NA
Page: NA
Volume: NA
Instrument#: 2019-0477133
Docket: NA
Land Record Comments: AFFIDAVIT - DEATH OF SPOUSE, R. 12/26/2019; 2019-0477132; HISAKO TSUCHIYA, DECEASED

CHAIN 6

Type of Deed: QUIT CLAIM DEED
Title is vested in: LUGONIA HOLDINGS, LLC
Title received from: YUMA TSUCHIYA, A WIDOWER; JAMES A. SADOYAMA, A WIDOWER; HIROMU MORIKONE, A WIDOWER; DOROTHY T. MORIKONE, A WIDOW, SHIROU KUNIHIRA AND SATSUKI MAY KUNIHIRA; PETER T. YOSHIDA, WHO TOOK TITLE AS PETER I. YOSHIDA, AND JUNE YOSHIDA; GEORGE M. TAKENO AND SETSUKO G. TAKENO, FRANK I YOSHIDA AND CHIEKO YOSHIDA; AND DAVID IL. ASATANI, A SINGLE MAN
Date Executed: NA
Date Recorded: 12/26/2019
Book: NA
Page: NA
Volume: NA
Instrument#: 2019-0474413 TO 0474422
Docket: NA
Land Record Comments:

EDR Environmental Lien and AUL Search 1980

CHAIN 7

Type of Deed: GRANT DEED
Title is vested in: CANYON RANCH ASSOCIATES, AN UNDIVIDED 10% INTEREST
Title received from: LUGONIA PARK ASSOCIATES
Date Executed: 05/04/1990
Date Recorded: 05/31/1990
Book: NA
Page: NA
Volume: NA
Instrument#: 90-212185
Docket: NA
Land Record Comments:

CHAIN 8

Type of Deed: GRANT DEED
Title is vested in: VICTOR K. SEINO, A WIDOWER, AS TO AN UNDIVIDED 1/10TH INTEREST; YUMA TSUCHIYA AND HISAKO TSUCHIYA, H & W, AS TO AN UNDIVIDED 1/10TH INTEREST, PETER I. YOSHIDA AND JUNE YOSHIDA, AN UNDIVIDED 1/10TH INTEREST; GARY C. MORIKONE AND DOROTHY T. MORIKONE, H & W, AS TO AN UNDIVIDED 1/20TH INTEREST, RICHARD K. HAMAMURA & RUTH Y. HAMAMURA, H & W, AS TO AN UNDIVIDED 1/10TH INTEREST; SHIROU KUNIHIRA AND SATSUKI MAY KUNIHIRA, AS TO AN UNDIVIDED 1/10TH INTEREST, JAMES A. SADOYAMA & THAIS V. SADOYAMA, H & W, AS TO AN UNDIVIDED 1/10TH INTEREST; DAVID I. ASATANI, A SINGLE MAN, AS TO AN UNDIVIDED 1/10TH INTEREST, GEORGE M. TAKENO AND SETSUKO G. TAKENO, H & W, AS TO AN UNDIVIDED 1/10TH INTEREST; AND HIROMU MORIKONE AND HARUE MORIKONE, AS TO AN UNDIVIDED 1/20TH INTEREST
Title received from: WORLD INVESTMENT NETWORK, AN UNDIVIDED 25% INTEREST
Date Executed: 09/28/1988
Date Recorded: 09/30/1988
Book: NA
Page: NA
Volume: NA
Instrument#: 88-330177
Docket: NA
Land Record Comments: AFFIDAVIT - DEATH OF SPOUSE, R. 12-26-19, 2019-0477132, HISAKO TSUCHIYA, DECEASED

CHAIN 9

Type of Deed: GRANT DEED
Title is vested in: WORLD INVESTMENT NETWORK, AN UNDIVIDED 25% INTEREST
Title received from: LUGONIA PARK ASSOCIATES
Date Executed: 07/01/1988
Date Recorded: 09/30/1988
Book: NA
Page: NA
Volume: NA
Instrument#: 88-330176
Docket: NA
Land Record Comments:

EDR Environmental Lien and AUL Search 1980

CHAIN 10

Type of Deed: GRANT DEED
Title is vested in: LUGONIA PARK ASSOCIATES
Title received from: J.J RAMIREZ, A MARRIED MAN
Date Executed: 03/28/1984
Date Recorded: 04/11/1984
Book: NA
Page: NA
Volume: NA
Instrument#: 84-083175
Docket: NA
Land Record Comments:

CHAIN 11

Type of Deed: QUIT CLAIM DEED
Title is vested in: J.J RAMIREZ, A MARRIED MAN
Title received from: AMELIA RAMIREZ, WIFE OF GRANTEE
Date Executed: NA
Date Recorded: 01/03/1984
Book: NA
Page: NA
Volume: NA
Instrument#: 84-000521
Docket: NA
Land Record Comments:

CHAIN 12

Type of Deed: GRANT DEED
Title is vested in: J.J RAMIREZ, A MARRIED MAN
Title received from: UNIVERSITY RANCHES INTERNATIONAL, INC. AS TO AN UNDIVIDED 1/2 INTEREST AND MANOUTCHEHR HAGIGHI AND SOUSSAN HAGHIGHI, H & W, AS TO AN UNDIVIDED 1/2 INTEREST
Date Executed: 12/21/1983
Date Recorded: 01/03/1984
Book: NA
Page: NA
Volume: NA
Instrument#: 84-000520
Docket: NA
Land Record Comments:

EDR Environmental Lien and AUL Search 1980

CHAIN 13

Type of Deed: QUIT CLAIM DEED
Title is vested in: UNIVERSITY RANCHES INTERNATIONAL, INC. AS TO AN UNDIVIDED 1/2 INTEREST AND MANOUTCHEHR HAGIGHI AND SOUSSAN HAGHIGHI, H & W, AS TO AN UNDIVIDED 1/2 INTEREST
Title received from: UNIVERSITY RANCHES-HAGHIGHI-EMERALD PARTNERSHIP
Date Executed: NA
Date Recorded: 01/03/1984
Book: NA
Page: NA
Volume: NA
Instrument#: 84-000519
Docket: NA
Land Record Comments:

CHAIN 14

Type of Deed: QUIT CLAIM DEED
Title is vested in: UNIVERSITY RANCHES INTERNATIONAL, INC. AS TO AN UNDIVIDED 5% INTEREST AND MANOUTCHEHR HAGIGHI AND SOUSSAN HAGHIGHI, H & W, AS TO AN UNDIVIDED 5% INTEREST
Title received from: EMERALD REALTY, INC
Date Executed: NA
Date Recorded: 11/29/1983
Book: NA
Page: NA
Volume: NA
Instrument#: 83-280321
Docket: NA
Land Record Comments:

CHAIN 15

Type of Deed: GRANT DEED
Title is vested in: UNIVERSITY RANCHES-HAGHIGHI-EMERALD PARTNERSHIP
Title received from: EMERALD REALTY, INC, UNIVERSITY RANCHES INTERNATIONAL, INC., MANOUTCHEHR HAGHIGHI AND SOUSSAN HAGHIGHI DOWLATSHAHI
Date Executed: 04/06/1981
Date Recorded: 06/23/1981
Book: NA
Page: NA
Volume: NA
Instrument#: 81-136896
Docket: NA
Land Record Comments:

EDR Environmental Lien and AUL Search 1980

CHAIN 16

Type of Deed: GRANT DEED
Title is vested in: EMERALD REALTY, INC., AS TO AN UNDIVIDED 10% INTEREST, UNIVERSITY RANCHES INTERNATIONAL, INC., AS TO AN UNDIVIDED 45% INTEREST, AND MANOUTCHEHR HAGHIGHI AND SOUSSAN HAGHIGHI, AS TO AN UNDIVIDED 45% INTEREST
Title received from: INTER-CAL MANAGEMENT, LTD
Date Executed: 04/17/1980
Date Recorded: 05/06/1980
Book: NA
Page: NA
Volume: NA
Instrument#: 80-107706
Docket: NA
Land Record Comments: NO ADDITIONAL DEEDS FOUND
LIMITED COUNTY ACCESS. RESEARCH CONDUCTED BACK TO 1980. THIS IS THE OLDEST RECORDED DEED ACCESSIBLE AT THIS TIME.

EDR Environmental Lien and AUL Search 1980

MISCELLANEOUS INSTRUMENTS

Comments: LIMITED COUNTY ACCESS. NONE IDENTIFIED 1980 - PRESENT.

EDR Environmental Lien & AUL Search 1980

DEED EXHIBIT

RECORDING REQUESTED BY
CHICAGO TITLE COMPANY
COMMERCIAL DIVISION
AND WHEN RECORDED MAIL DOCUMENT TO:



Electronically
Recorded in Official Records
County of San Bernardino
Bob Dutton
Assessor-Recorder-County Clerk

NAME Mirau Edwards Cannon Lewin & Tooke

DOC# 2019-0477142

STREET ADDRESS PO Box 9058

12/26/2019
03:28 PM
SAN

Titles: 1 Pages: 5

CITY, STATE & ZIP CODE Redlands, CA 92375

B9246

Fees	\$36.00
Taxes	\$0.00
CA SB2 Fee	0.00
Total	\$36.00

102218-001-277

SPACE ABOVE FOR RECORDER'S USE ONLY

Exempt from fee per GC 27388.1 (a) (1);
fee cap of \$225 reached

QUITCLAIM DEED

Title of Document



**THIS AREA FOR
RECORDER'S
USE ONLY**

THIS COVER SHEET ADDED TO PROVIDE ADEQUATE SPACE FOR RECORDING INFORMATION
(\$3.00 Additional Recording Fee Applies)


RECORDING REQUESTED BY
AND WHEN RECORDED MAIL
TO:
Mirau, Edwards, Cannon,
Lewin & Tooke (JKM)
P. O. Box 9058
Redlands, CA 92375

MAIL TAX STATEMENTS TO:
Lugonia Holdings, LLC
Daniel Kunihiro
P. O. Box 542
Loma Linda, CA 92354

APN: 0167-171-07; -12 & -14

Property situate in County of San Bernardino
Amount of Documentary Transfer Tax Due \$0.00

This conveyance changes the manner in which
title is held, grantor(s) and Grantee(s)
remain the same and continue to hold the
same proportionate interest, R&T 11911.



Signature


QUITCLAIM DEED

FOR VALUABLE CONSIDERATION, RECEIPT OF WHICH IS HEREBY
ACKNOWLEDGED, JAMES SEINO and KENT SEINO hereby remise, release
and quitclaims all their interest in the property situated in
the County of San Bernardino, State of California, described on
Exhibit "A" attached hereto and incorporated herein by reference
to LUGONIA HOLDINGS, LLC, a California limited liability
company.

IN WITNESS WHEREOF, the undersigned has executed this
Quitclaim Deed as of Oct. 2, 2019.



James Seino



Kent Seino

MAIL TAX STATEMENTS AS DIRECTED ABOVE

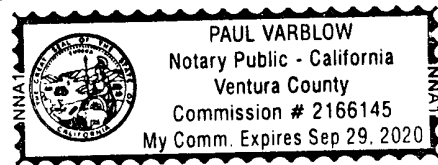
A notary public or other officer completing this certificate verifies only the identity of the individual who signed the document to which this certificate is attached, and not the truthfulness, accuracy, or validity of that document.

STATE OF CALIFORNIA)
)
) :SS.
COUNTY OF Ventura)

On 9/24/2019, before me, Paul Varblow, Notary Public, personally appeared JAMES SEINO, who proved to me on the basis of satisfactory evidence to be the person whose name is subscribed to the within instrument and acknowledged to me that he/she executed the same in his/her authorized capacity, and that by his/her signature on the instrument the person, or the entity upon behalf of which the persons acted, executed the instrument.

I certify under PENALTY OF PERJURY under the laws of the State of California that the foregoing paragraph is true and correct.

WITNESS my hand and official seal.



Signature *Paul Varblow*
Notary Public in and for said
County and State

(Seal)


A notary public or other officer completing this certificate verifies only the identity of the individual who signed the document to which this certificate is attached, and not the truthfulness, accuracy, or validity of that document.


STATE OF CALIFORNIA)
)
) :SS.
COUNTY OF Los Angeles)

On October 2nd 2019 before me, Krisztian Nagy, Notary Public, personally appeared KENT SEINO, who proved to me on the basis of satisfactory evidence to be the person whose name is subscribed to the within instrument and acknowledged to me that he/~~she~~ executed the same in his/~~her~~ authorized capacity, and that by his/~~her~~ signature on the instrument the person, or the entity upon behalf of which the persons acted, executed the instrument.

I certify under PENALTY OF PERJURY under the laws of the State of California that the foregoing paragraph is true and correct.

WITNESS my hand and official seal.

Signature 
Notary Public in and for said
County and State



(Seal)

LEGAL DESCRIPTION

A 2.5% TENANCY IN COMMON INTEREST IN THE FOLLOWING PROPERTY:

THE LAND REFERRED TO HEREIN BELOW IS SITUATED IN THE CITY OF REDLANDS, COUNTY OF SAN BERNARDINO, STATE OF CALIFORNIA, AND IS DESCRIBED AS FOLLOWS:

PARCEL 1:

THAT PORTION OF SECTION 21, TOWNSHIP 1 SOUTH, RANGE 3 WEST, SAN BERNARDINO MERIDIAN, IN THE CITY OF REDLANDS, COUNTY OF SAN BERNARDINO, STATE OF CALIFORNIA, ACCORDING TO THE OFFICIAL PLAT THEREOF, DESCRIBED AS FOLLOWS:

COMMENCING 20 RODS EAST OF THE SOUTHWEST CORNER OF THE NORTHEAST ONE-QUARTER OF SAID SECTION; THENCE EAST 30 RODS; THENCE NORTH 80 RODS; THENCE WEST 30 RODS; THENCE 80 RODS TO THE POINT OF BEGINNING.

EXCEPTING THEREFROM THE SOUTH 30 FEET CONVEYED TO THE COUNTY OF SAN BERNARDINO FOR ROAD PURPOSES.

APN: 0167-171-07

PARCEL 2:

THE WEST 10 ACRES OF THE SOUTH ONE-HALF OF THE NORTHEAST ONE-QUARTER OF SECTION 21, TOWNSHIP 1 SOUTH, RANGE 3 WEST, SAN BERNARDINO MERIDIAN, IN THE CITY OF REDLANDS, COUNTY OF SAN BERNARDINO, STATE OF CALIFORNIA, ACCORDING TO THE OFFICIAL PLAT THEREOF.

EXCEPT THEREFROM THAT PORTION OF THE ABOVE DESCRIBED PROPERTY LYING SOUTHWESTERLY OF THE NORTHWESTERLY LINE OF THAT CERTAIN PARCEL CONVEYED TO THE STATE OF CALIFORNIA BY DEED RECORDED AUGUST 8, 1979 IN BOOK 9745, PAGE 595 OF OFFICIAL RECORDS.

ALSO EXCEPTING THEREFROM THE FOLLOWING:

EXCEPTION A: AN UNDIVIDED 5/30THS INTEREST IN AND TO A PARCEL OF LAND (CALLED 'WELL SITE') WITH WELL AND PUMPING PLANT THEREON (COMMONLY KNOWN AS THE "LUGONIA AVENUE WELL"), SITUATED ON THE WEST 10 ACRES OF THE SOUTH ONE-HALF OF THE NORTHEAST ONE-QUARTER OF SAID SECTION 21, DESCRIBED AS FOLLOWS:

BEGINNING AT A POINT ON THE EAST LINE OF SAID WEST 10 ACRES, 221 FEET NORTH FROM THE SOUTHEAST CORNER OF SAID WEST 10 ACRES (WHICH SOUTHEAST CORNER OF SAID TEN ACRES IS IN THE CENTER LINE OF LUGONIA AVENUE); THENCE WEST 42 FEET; THENCE NORTH 16 FEET; THENCE EAST 42 FEET; THENCE SOUTH 16 FEET TO POINT OF BEGINNING.

EXCEPTION B: THE RIGHTS AND INTERESTS AS CONVEYED TO SOUTHERN CITRUS ASSOCIATION, A CORPORATION, BY DEED DATED MAY 6, 1946, RECORDED MAY 15, 1946 IN BOOK 1891, PAGE 275 OF OFFICIAL RECORDS OF SAID COUNTY, INCLUDING AMONG SUCH RIGHTS AND INTEREST, AN UNDIVIDED 2/30THS INTEREST IN SAID WELL SITE, WELL AND PUMPING PLANT ABOVE REFERRED TO, SUCH EXCEPTED 2/30THS INTEREST BEING IN ADDITION TO THE 5/30THS INTEREST EXCEPTED IN EXCEPTION A.

EXCEPTION C: ANY PORTION OF THE ABOVE DESCRIBED PARCELS OF LAND LYING WITHIN LUGONIA AVENUE.

ALSO EXCEPTING THEREFROM DEED TO THE STATE OF CALIFORNIA, RECORDED AUGUST 8, 1979 IN BOOK 9745, PAGE 492 OF OFFICIAL RECORDS AND IN BOOK 9745, PAGE 595 OF OFFICIAL RECORDS.

ALSO EXCEPTING THEREFROM AN UNDIVIDED 17/30THS INTEREST IN AND TO A PARCEL OF LAND (CALLED "WELL SITE") AS CONVEYED TO D. W. WILCOTT, TRUSTEE AS RECORDED APRIL 10, 1972 IN BOOK 7904, PAGE 787 OF OFFICIAL RECORDS.

APN: 0167-171-12 AND 14

LPA REDLANDS PROJECT
NEC TENNESSEE ST. AND W. LUGONIA AVE
REDLANDS, CA 92374

Inquiry Number: 06794904.13R
DECEMBER 28, 2021

EDR Environmental Lien and AUL Search 1980



6 Armstrong Road, 4th floor
Shelton, CT 06484
Toll Free: 800.352.0050
www.edrnet.com

EDR Environmental Lien and AUL Search 1980

The EDR Environmental Lien and AUL Search 1980 Report provides results from a search of available current land title records for environmental cleanup liens and other activity and use limitations, such as engineering controls and institutional controls.

A network of professional, trained researchers, following established procedures, uses client supplied address information to:

- search for parcel information and/or legal description
- search for ownership information filed between 1980 and the date of this report
- research official land title documents recorded at jurisdictional agencies such as recorders' offices, registries of deeds, county clerks' offices, etc.
- access a copy of the deed
- search for environmental encumbering instrument(s) filed between 1980 and the date of this report
- provide a copy of any environmental encumbrance(s)
- provide a copy of the current deed

Thank you for your business.
Please contact EDR at 1-800-352-0050
with any questions or comments.

Disclaimer - Copyright and Trademark Notice

This report was prepared for the use of Environmental Data Resources, Inc., and AFX Research, LLC. (AFX) exclusively. This report is neither a guarantee of title, a commitment to insure, or a policy of title insurance. **NO WARRANTY, EXPRESSED OR IMPLIED, IS MADE WHATSOEVER IN CONNECTION WITH THIS REPORT.** Environmental Data Resources, Inc. (EDR) and AFX exclusively specifically disclaim the making of any such warranties, including without limitation, merchantability or fitness for a particular use or purpose. The information contained in this report is retrieved as it is recorded from the various agencies that make it available. The total liability is limited to the fee paid for this report.

Copyright 2021 by Environmental Data Resources, Inc. All rights reserved. Reproduction in any media or format, in whole or in part, of any report or map of Environmental Data Resources, Inc., or its affiliates, is prohibited without prior written permission.

EDR and its logos are trademarks of Environmental Data Resources, Inc. or its affiliates. All other trademarks used herein are the property of their respective owners.

EDR Environmental Lien and AUL Search 1980

TARGET PROPERTY INFORMATION

ADDRESS

LPA REDLANDS PROJECT
 NEC TENNESSEE ST. AND W. LUGONIA AVE
 REDLANDS, CA 92374

PROPERTY DESCRIPTION

Current Owner: LUGONIA HOLDINGS, LLC, AN UNDIVIDED 25% INTEREST; CANYON RANCH ASSOCIATES, AN UNDIVIDED 10% INTEREST AND LUGONIA PARK ASSOCIATES, AN UNDIVIDED 65% INTEREST

Legal Description: W 10 AC SW 1/4 NE 1/4 SEC 21 TP 1S R 3W EX N 16 FT S 237 FT E 42 FT W 10 AC AND EX ST LYING E AND NELY OF HGWY PER DEED 8-8-79#347(9745/595)

Property Identifier(s): 0167-171-14-0000

General Comments: NA

FINDINGS SUMMARY

ADDITIONAL DETIALS MAY BE FOUND IN THE 'FINDINGS DETAIL' SECTION.

Parcel: 0167-171-14-0000

Environmental Lien: Found Not Found

Other Activity and Use Limitations (AUL): Found Not Found

HISTORICAL CHAIN OF TITLE FROM 1980			
RECORDED	INSTRUMENT	GRANTEE	GRANTOR
12/26/2019	2019-0477142	LUGONIA HOLDINGS, LLC	JAMES SEINO AND KENT SEINO
12/26/2019	2019-0477139	LUGONIA HOLDINGS, LLC	NONI S. PATCHETT, TRUSTEE OF THE REVOCABLE...
12/26/2019	2019-0477137	LUGONIA HOLDINGS, LLC	ROSEMARIE EMORI, TRUSTEE OF THE MORIKONE FAMILY...
12/26/2019	2019-0477135	LUGONIA HOLDINGS, LLC	DOROTHY MORIKONE, TRUSTEE OF THE MORIKONE...
12/26/2019	2019-0477133	LUGONIA HOLDINGS, LLC	YUMA TSUCHIYA, AN 1.25% UNDIVIDED...
12/26/2019	2019-0474413 TO 0474422	LUGONIA HOLDINGS, LLC	YUMA TSUCHIYA, A WIDOWER; JAMES A. SADOYAMA, A...
05/31/1990	90-212185	CANYON RANCH ASSOCIATES, AN UNDIVIDED 10% INTEREST	LUGONIA PARK ASSOCIATES
09/30/1988	88-330177	VICTOR K. SEINO, A WIDOWER, AS TO AN UNDIVIDED...	WORLD INVESTMENT NETWORK, AN UNDIVIDED 25%...
09/30/1988	88-330176	WORLD INVESTMENT NETWORK, AN UNDIVIDED 25%...	LUGONIA PARK ASSOCIATES
04/11/1984	84-083175	LUGONIA PARK ASSOCIATES	J.J RAMIREZ, A MARRIED MAN
01/03/1984	84-000521	J.J RAMIREZ, A MARRIED MAN	AMELIA RAMIREZ, WIFE OF GRANTEE
01/03/1984	84-000520	J.J RAMIREZ, A MARRIED MAN	UNIVERSITY RANCHES INTERNATIONAL, INC. AS TO AN...
11/29/1983	83-280319	UNIVERSITY RANCHES INTERNATIONAL, INC. AS TO AN...	EMERALD REALTY, INC
05/07/1980	80-108772	EMERALD REALTY, INC., AS TO AN UNDIVIDED 10%...	INTER-CAL MANAGEMENT, LTD

EDR Environmental Lien and AUL Search 1980

RESEARCH SOURCES

JUDICIAL RECORDS **NOT** SEARCHED. BASED ON AVAILABLE INFORMATION EVALUATED BY THE TITLE SEARCH PROFESSIONAL, THE JURISDICTION **DOES NOT** REQUIRE A SEARCH OF JUDICIAL RECORDS IN ORDER TO IDENTIFY ENVIRONMENTAL LIENS.

Source 1: SAN BERNARDINO COUNTY RECORDER'S OFFICE

Source 2: SAN BERNARDINO COUNTY ASSESSOR'S OFFICE

Source 3: CALIFORNIA ENVIRONMENTAL PROTECTION AGENCY

Source 4: UNITED STATES ENVIRONMENTAL PROTECTION AGENCY

Examiner's Note: PUBLIC RECORDS OF SAN BERNARDINO COUNTY, CA WERE SEARCHED FROM JANUARY 1, 1980 TO DECEMBER 16, 2021, AND NO OTHER DEEDS VESTING TITLE IN THE SUBJECT PROPERTY WERE FOUND OF RECORD DURING THE PERIOD SEARCHED.

EDR Environmental Lien and AUL Search 1980

FINDINGS DETAIL

Parcel: 0167-171-14-0000

ENVIRONMENTAL LIEN

Environmental Lien: Found Not Found

Comments: NONE IDENTIFIED.

OTHER ACTIVITY AND USE LIMITATIONS (AULS)

Other AULs: Found Not Found

Comments: NONE IDENTIFIED.

EDR Environmental Lien and AUL Search 1980

HISTORICAL CHAIN OF TITLE FROM 1980

CHAIN 1

Type of Deed: QUIT CLAIM DEED
Title is vested in: LUGONIA HOLDINGS, LLC
Title received from: JAMES SEINO AND KENT SEINO
Date Executed: NA
Date Recorded: 12/26/2019
Book: NA
Page: NA
Volume: NA
Instrument#: 2019-0477142
Docket: NA
Land Record Comments: AFFIDAVIT; R. 4-21-20; 2020-0137026; MATTER OF VICTOR SEINO, DECEASED 05/13/1992; VESTS TO JAMES SEINO & KENT SEINO, BOTH AN 0.8333% UND T/C INTEREST, & ROBERT SEINO, 0.8334% UND. T/C INTEREST; AFFIDAVIT; R. 12-26-19; MATTER OF ROBERT MASAO SEINO, DECEASED 08/04/2018, VESTS TO KENT AND JAMES SEINO

CHAIN 2

Type of Deed: QUIT CLAIM DEED
Title is vested in: LUGONIA HOLDINGS, LLC
Title received from: NONI S. PATCHETT, TRUSTEE OF THE REVOCABLE LIVING TRUST OF JAMES ANKI SADOYMA AND THAIS VERDELLE THRASHER SADOYAMA, AN 1.5% UNDIVIDED TENANCY IN COMMON INTEREST
Date Executed: NA
Date Recorded: 12/26/2019
Book: NA
Page: NA
Volume: NA
Instrument#: 2019-0477139
Docket: NA
Land Record Comments: ORDER DETERMINING SUCCESSION TO REAL PROPERTY, R. 12-26-19, 2019-0477138; MATTER OF THAIS VERDELLE THRASHER SADOYAMA VESTS TO NONI S. PATCHETT, TRUSTEE OF THE REVOCABLE LIVING TRUST OF JAMES ANKI SADOYMA AND THAIS VERDELLE THRASHER SADOYAMA, AN 1.5% UNDIVIDED TENANCY IN COMMON INTEREST

CHAIN 3

Type of Deed: QUIT CLAIM DEED
Title is vested in: LUGONIA HOLDINGS, LLC
Title received from: ROSEMARIE EMORI, TRUSTEE OF THE MORIKONE FAMILY TRUST, AN 0.625% UNDIVIDED TENANCY-IN-COMMON INTEREST
Date Executed: NA
Date Recorded: 12/26/2019
Book: NA
Page: NA
Volume: NA
Instrument#: 2019-0477137
Docket: NA
Land Record Comments: AFFIDAVIT - REAL PROPERTY OF SMALL VALUE, R. 12/26/2019; 2019-0477136: MATTER OF HARUE MORIKONE, DECEASED 02/13/2010 VESTS IN ROSEMARIE EMORI, TRUSTEE OF THE MORIKONE FAMILY TRUST, AN 0.625% UNDIVIDED TENANCY-IN-COMMON INTEREST

EDR Environmental Lien and AUL Search 1980

CHAIN 4

Type of Deed: QUIT CLAIM DEED
Title is vested in: LUGONIA HOLDINGS, LLC
Title received from: DOROTHY MORIKONE, TRUSTEE OF THE MORIKONE FAMILY TRUST, AN 0.625% UNDIVIDED TENANCY-IN-COMMON INTEREST
Date Executed: NA
Date Recorded: 12/26/2019
Book: NA
Page: NA
Volume: NA
Instrument#: 2019-0477135
Docket: NA
Land Record Comments: AFFIDAVIT - REAL PROPERTY OF SMALL VALUE, R. 12/26/2019; 2019-0477134; MATTER OF GARY G. MORIKONE, DECEASED 08/04/2003 VESTED IN DOROTHY MORIKONE, TRUSTEE OF THE MORIKONE FAMILY TRUST, AN 0.625% UNDIVIDED TENANCY-IN-COMMON INTEREST

CHAIN 5

Type of Deed: QUIT CLAIM DEED
Title is vested in: LUGONIA HOLDINGS, LLC
Title received from: YUMA TSUCHIYA, AN 1.25% UNDIVIDED TENANCY-IN-COMMON INTEREST
Date Executed: NA
Date Recorded: 12/26/2019
Book: NA
Page: NA
Volume: NA
Instrument#: 2019-0477133
Docket: NA
Land Record Comments: AFFIDAVIT - DEATH OF SPOUSE, R. 12/26/2019; 2019-0477132; HISAKO TSUCHIYA, DECEASED

CHAIN 6

Type of Deed: QUIT CLAIM DEED
Title is vested in: LUGONIA HOLDINGS, LLC
Title received from: YUMA TSUCHIYA, A WIDOWER; JAMES A. SADOYAMA, A WIDOWER; HIROMU MORIKONE, A WIDOWER; DOROTHY T. MORIKONE, A WIDOW, SHIROU KUNIHIRA AND SATSUKI MAY KUNIHIRA; PETER T. YOSHIDA, WHO TOOK TITLE AS PETER I. YOSHIDA, AND JUNE YOSHIDA; GEORGE M. TAKENO AND SETSUKO G. TAKENO, FRANK I YOSHIDA AND CHIEKO YOSHIDA; AND DAVID IL. ASATANI, A SINGLE MAN
Date Executed: NA
Date Recorded: 12/26/2019
Book: NA
Page: NA
Volume: NA
Instrument#: 2019-0474413 TO 0474422
Docket: NA
Land Record Comments:

EDR Environmental Lien and AUL Search 1980

CHAIN 7

Type of Deed: GRANT DEED
Title is vested in: CANYON RANCH ASSOCIATES, AN UNDIVIDED 10% INTEREST
Title received from: LUGONIA PARK ASSOCIATES
Date Executed: 05/04/1990
Date Recorded: 05/31/1990
Book: NA
Page: NA
Volume: NA
Instrument#: 90-212185
Docket: NA
Land Record Comments:

CHAIN 8

Type of Deed: GRANT DEED
Title is vested in: VICTOR K. SEINO, A WIDOWER, AS TO AN UNDIVIDED 1/10TH INTEREST; YUMA TSUCHIYA AND HISAKO TSUCHIYA, H & W, AS TO AN UNDIVIDED 1/10TH INTEREST, PETER I. YOSHIDA AND JUNE YOSHIDA, AN UNDIVIDED 1/10TH INTEREST; GARY C. MORIKONE AND DOROTHY T. MORIKONE, H & W, AS TO AN UNDIVIDED 1/20TH INTEREST, RICHARD K. HAMAMURA & RUTH Y. HAMAMURA, H & W, AS TO AN UNDIVIDED 1/10TH INTEREST; SHIROU KUNIHIRA AND SATSUKI MAY KUNIHIRA, AS TO AN UNDIVIDED 1/10TH INTEREST, JAMES A. SADOYAMA & THAIS V. SADOYAMA, H & W, AS TO AN UNDIVIDED 1/10TH INTEREST; DAVID I. ASATANI, A SINGLE MAN, AS TO AN UNDIVIDED 1/10TH INTEREST, GEORGE M. TAKENO AND SETSUKO G. TAKENO, H & W, AS TO AN UNDIVIDED 1/10TH INTEREST; AND HIROMU MORIKONE AND HARUE MORIKONE, AS TO AN UNDIVIDED 1/20TH INTEREST
Title received from: WORLD INVESTMENT NETWORK, AN UNDIVIDED 25% INTEREST
Date Executed: 09/28/1988
Date Recorded: 09/30/1988
Book: NA
Page: NA
Volume: NA
Instrument#: 88-330177
Docket: NA
Land Record Comments: AFFIDAVIT - DEATH OF SPOUSE, R. 12-26-19, 2019-0477132, HISAKO TSUCHIYA, DECEASED

CHAIN 9

Type of Deed: GRANT DEED
Title is vested in: WORLD INVESTMENT NETWORK, AN UNDIVIDED 25% INTEREST
Title received from: LUGONIA PARK ASSOCIATES
Date Executed: 07/01/1988
Date Recorded: 09/30/1988
Book: NA
Page: NA
Volume: NA
Instrument#: 88-330176
Docket: NA
Land Record Comments:

EDR Environmental Lien and AUL Search 1980

CHAIN 10

Type of Deed: GRANT DEED
Title is vested in: LUGONIA PARK ASSOCIATES
Title received from: J.J RAMIREZ, A MARRIED MAN
Date Executed: 03/28/1984
Date Recorded: 04/11/1984
Book: NA
Page: NA
Volume: NA
Instrument#: 84-083175
Docket: NA
Land Record Comments:

CHAIN 11

Type of Deed: QUIT CLAIM DEED
Title is vested in: J.J RAMIREZ, A MARRIED MAN
Title received from: AMELIA RAMIREZ, WIFE OF GRANTEE
Date Executed: NA
Date Recorded: 01/03/1984
Book: NA
Page: NA
Volume: NA
Instrument#: 84-000521
Docket: NA
Land Record Comments:

CHAIN 12

Type of Deed: GRANT DEED
Title is vested in: J.J RAMIREZ, A MARRIED MAN
Title received from: UNIVERSITY RANCHES INTERNATIONAL, INC. AS TO AN UNDIVIDED 1/2 INTEREST AND MANOUTCHEHR HAGIGHI AND SOUSSAN HAGHIGHI, H & W, AS TO AN UNDIVIDED 1/2 INTEREST
Date Executed: 12/21/1983
Date Recorded: 01/03/1984
Book: NA
Page: NA
Volume: NA
Instrument#: 84-000520
Docket: NA
Land Record Comments:

EDR Environmental Lien and AUL Search 1980

CHAIN 13

Type of Deed: QUIT CLAIM DEED
Title is vested in: UNIVERSITY RANCHES INTERNATIONAL, INC. AS TO AN UNDIVIDED 5% INTEREST AND MANOUTCHEHR HAGIGHI AND SOUSSAN HAGHIGHI, H & W, AS TO AN UNDIVIDED 5% INTEREST
Title received from: EMERALD REALTY, INC
Date Executed: NA
Date Recorded: 11/29/1983
Book: NA
Page: NA
Volume: NA
Instrument#: 83-280319
Docket: NA
Land Record Comments:

CHAIN 14

Type of Deed: GRANT DEED
Title is vested in: EMERALD REALTY, INC., AS TO AN UNDIVIDED 10% INTEREST, UNIVERSITY RANCHES INTERNATIONAL, INC., AS TO AN UNDIVIDED 45% INTEREST, AND MANOUTCHEHR HAGHIGHI AND SOUSSAN HAGHIGHI, AS TO AN UNDIVIDED 45% INTEREST
Title received from: INTER-CAL MANAGEMENT, LTD
Date Executed: 04/17/1980
Date Recorded: 05/07/1980
Book: NA
Page: NA
Volume: NA
Instrument#: 80-108772
Docket: NA
Land Record Comments: NO ADDITIONAL DEEDS FOUND
RESEARCH CONDUCTED BACK TO 1980. THIS IS THE OLDEST DEED OF RECORD FOUND POST DECEMBER 31, 1979 (BETWEEN 01/01/1980 AND 05/07/1980).

EDR Environmental Lien and AUL Search 1980

MISCELLANEOUS INSTRUMENTS

Comments: NONE IDENTIFIED.

EDR Environmental Lien & AUL Search 1980

DEED EXHIBIT

RECORDING REQUESTED BY
CHICAGO TITLE COMPANY
COMMERCIAL DIVISION
AND WHEN RECORDED MAIL DOCUMENT TO:



Electronically
Recorded in Official Records
County of San Bernardino
Bob Dutton
Assessor-Recorder-County Clerk

NAME Mirau Edwards Cannon Lewin & Tooke

DOC# 2019-0477142

STREET ADDRESS PO Box 9058

12/26/2019
03:28 PM
SAN

Titles: 1 Pages: 5

CITY, STATE & ZIP CODE Redlands, CA 92375

B9246

Fees	\$36.00
Taxes	\$0.00
CA SB2 Fee	0.00
Total	\$36.00

102218-001-277

SPACE ABOVE FOR RECORDER'S USE ONLY

Exempt from fee per GC 27388.1 (a) (1);
fee cap of \$225 reached

QUITCLAIM DEED

Title of Document



**THIS AREA FOR
RECORDER'S
USE ONLY**

THIS COVER SHEET ADDED TO PROVIDE ADEQUATE SPACE FOR RECORDING INFORMATION
(\$3.00 Additional Recording Fee Applies)

RECORDING REQUESTED BY
AND WHEN RECORDED MAIL
TO:

Mirau, Edwards, Cannon,
Lewin & Tooke (JKM)
P. O. Box 9058
Redlands, CA 92375


MAIL TAX STATEMENTS TO:

Lugonia Holdings, LLC
Daniel Kunihiro
P. O. Box 542
Loma Linda, CA 92354

APN: 0167-171-07; -12 & -14

Property situate in County of San Bernardino
Amount of Documentary Transfer Tax Due \$0.00

This conveyance changes the manner in which
title is held, grantor(s) and Grantee(s)
remain the same and continue to hold the
same proportionate interest, R&T 11911.



Signature


QUITCLAIM DEED

FOR VALUABLE CONSIDERATION, RECEIPT OF WHICH IS HEREBY
ACKNOWLEDGED, JAMES SEINO and KENT SEINO hereby remise, release
and quitclaims all their interest in the property situated in
the County of San Bernardino, State of California, described on
Exhibit "A" attached hereto and incorporated herein by reference
to LUGONIA HOLDINGS, LLC, a California limited liability
company.

IN WITNESS WHEREOF, the undersigned has executed this
Quitclaim Deed as of Oct. 2, 2019.



James Seino



Kent Seino

MAIL TAX STATEMENTS AS DIRECTED ABOVE


A notary public or other officer completing this certificate verifies only the identity of the individual who signed the document to which this certificate is attached, and not the truthfulness, accuracy, or validity of that document.

STATE OF CALIFORNIA)
)
) :SS.
COUNTY OF Ventura)

On 9/24/2019, before me, Paul Varblow, Notary Public, personally appeared JAMES SEINO, who proved to me on the basis of satisfactory evidence to be the person whose name is subscribed to the within instrument and acknowledged to me that he/she executed the same in his/her authorized capacity, and that by his/her signature on the instrument the person, or the entity upon behalf of which the persons acted, executed the instrument.

I certify under PENALTY OF PERJURY under the laws of the State of California that the foregoing paragraph is true and correct.

WITNESS my hand and official seal.



Signature

Paul Varblow
Notary Public in and for said
County and State

(Seal)


A notary public or other officer completing this certificate verifies only the identity of the individual who signed the document to which this certificate is attached, and not the truthfulness, accuracy, or validity of that document.


STATE OF CALIFORNIA)
)
) :SS.
COUNTY OF Los Angeles)

On October 2nd 2019 before me, Krisztian Nagy, Notary Public, personally appeared KENT SEINO, who proved to me on the basis of satisfactory evidence to be the person whose name is subscribed to the within instrument and acknowledged to me that he/~~she~~ executed the same in his/~~her~~ authorized capacity, and that by his/~~her~~ signature on the instrument the person, or the entity upon behalf of which the persons acted, executed the instrument.

I certify under PENALTY OF PERJURY under the laws of the State of California that the foregoing paragraph is true and correct.

WITNESS my hand and official seal.

Signature 
Notary Public in and for said
County and State



(Seal)

LEGAL DESCRIPTION

A 2.5% TENANCY IN COMMON INTEREST IN THE FOLLOWING PROPERTY:

THE LAND REFERRED TO HEREIN BELOW IS SITUATED IN THE CITY OF REDLANDS, COUNTY OF SAN BERNARDINO, STATE OF CALIFORNIA, AND IS DESCRIBED AS FOLLOWS:

PARCEL 1:

THAT PORTION OF SECTION 21, TOWNSHIP 1 SOUTH, RANGE 3 WEST, SAN BERNARDINO MERIDIAN, IN THE CITY OF REDLANDS, COUNTY OF SAN BERNARDINO, STATE OF CALIFORNIA, ACCORDING TO THE OFFICIAL PLAT THEREOF, DESCRIBED AS FOLLOWS:

COMMENCING 20 RODS EAST OF THE SOUTHWEST CORNER OF THE NORTHEAST ONE-QUARTER OF SAID SECTION; THENCE EAST 30 RODS; THENCE NORTH 80 RODS; THENCE WEST 30 RODS; THENCE 80 RODS TO THE POINT OF BEGINNING.

EXCEPTING THEREFROM THE SOUTH 30 FEET CONVEYED TO THE COUNTY OF SAN BERNARDINO FOR ROAD PURPOSES.

APN: 0167-171-07

PARCEL 2:

THE WEST 10 ACRES OF THE SOUTH ONE-HALF OF THE NORTHEAST ONE-QUARTER OF SECTION 21, TOWNSHIP 1 SOUTH, RANGE 3 WEST, SAN BERNARDINO MERIDIAN, IN THE CITY OF REDLANDS, COUNTY OF SAN BERNARDINO, STATE OF CALIFORNIA, ACCORDING TO THE OFFICIAL PLAT THEREOF.

EXCEPT THEREFROM THAT PORTION OF THE ABOVE DESCRIBED PROPERTY LYING SOUTHWESTERLY OF THE NORTHWESTERLY LINE OF THAT CERTAIN PARCEL CONVEYED TO THE STATE OF CALIFORNIA BY DEED RECORDED AUGUST 8, 1979 IN BOOK 9745, PAGE 595 OF OFFICIAL RECORDS.

ALSO EXCEPTING THEREFROM THE FOLLOWING:

EXCEPTION A: AN UNDIVIDED 5/30THS INTEREST IN AND TO A PARCEL OF LAND (CALLED 'WELL SITE') WITH WELL AND PUMPING PLANT THEREON (COMMONLY KNOWN AS THE "LUGONIA AVENUE WELL"), SITUATED ON THE WEST 10 ACRES OF THE SOUTH ONE-HALF OF THE NORTHEAST ONE-QUARTER OF SAID SECTION 21, DESCRIBED AS FOLLOWS:

BEGINNING AT A POINT ON THE EAST LINE OF SAID WEST 10 ACRES, 221 FEET NORTH FROM THE SOUTHEAST CORNER OF SAID WEST 10 ACRES (WHICH SOUTHEAST CORNER OF SAID TEN ACRES IS IN THE CENTER LINE OF LUGONIA AVENUE); THENCE WEST 42 FEET; THENCE NORTH 16 FEET; THENCE EAST 42 FEET; THENCE SOUTH 16 FEET TO POINT OF BEGINNING.

EXCEPTION B: THE RIGHTS AND INTERESTS AS CONVEYED TO SOUTHERN CITRUS ASSOCIATION, A CORPORATION, BY DEED DATED MAY 6, 1946, RECORDED MAY 15, 1946 IN BOOK 1891, PAGE 275 OF OFFICIAL RECORDS OF SAID COUNTY, INCLUDING AMONG SUCH RIGHTS AND INTEREST, AN UNDIVIDED 2/30THS INTEREST IN SAID WELL SITE, WELL AND PUMPING PLANT ABOVE REFERRED TO, SUCH EXCEPTED 2/30THS INTEREST BEING IN ADDITION TO THE 5/30THS INTEREST EXCEPTED IN EXCEPTION A.

EXCEPTION C: ANY PORTION OF THE ABOVE DESCRIBED PARCELS OF LAND LYING WITHIN LUGONIA AVENUE.

ALSO EXCEPTING THEREFROM DEED TO THE STATE OF CALIFORNIA, RECORDED AUGUST 8, 1979 IN BOOK 9745, PAGE 492 OF OFFICIAL RECORDS AND IN BOOK 9745, PAGE 595 OF OFFICIAL RECORDS.

ALSO EXCEPTING THEREFROM AN UNDIVIDED 17/30THS INTEREST IN AND TO A PARCEL OF LAND (CALLED "WELL SITE") AS CONVEYED TO D. W. WILCOTT, TRUSTEE AS RECORDED APRIL 10, 1972 IN BOOK 7904, PAGE 787 OF OFFICIAL RECORDS.

APN: 0167-171-12 AND 14

LPA REDLANDS PROJECT
NEC TENNESSEE ST. AND W. LUGONIA AVE
REDLANDS, CA 92374

Inquiry Number: 06794904.13R
DECEMBER 29, 2021

EDR Environmental Lien and AUL Search 1980



6 Armstrong Road, 4th floor
Shelton, CT 06484
Toll Free: 800.352.0050
www.edrnet.com

EDR Environmental Lien and AUL Search 1980

The EDR Environmental Lien and AUL Search 1980 Report provides results from a search of available current land title records for environmental cleanup liens and other activity and use limitations, such as engineering controls and institutional controls.

A network of professional, trained researchers, following established procedures, uses client supplied address information to:

- search for parcel information and/or legal description
- search for ownership information filed between 1980 and the date of this report
- research official land title documents recorded at jurisdictional agencies such as recorders' offices, registries of deeds, county clerks' offices, etc.
- access a copy of the deed
- search for environmental encumbering instrument(s) filed between 1980 and the date of this report
- provide a copy of any environmental encumbrance(s)
- provide a copy of the current deed

Thank you for your business.
Please contact EDR at 1-800-352-0050
with any questions or comments.

Disclaimer - Copyright and Trademark Notice

This report was prepared for the use of Environmental Data Resources, Inc., and AFX Research, LLC. (AFX) exclusively. This report is neither a guarantee of title, a commitment to insure, or a policy of title insurance. **NO WARRANTY, EXPRESSED OR IMPLIED, IS MADE WHATSOEVER IN CONNECTION WITH THIS REPORT.** Environmental Data Resources, Inc. (EDR) and AFX exclusively specifically disclaim the making of any such warranties, including without limitation, merchantability or fitness for a particular use or purpose. The information contained in this report is retrieved as it is recorded from the various agencies that make it available. The total liability is limited to the fee paid for this report.

Copyright 2021 by Environmental Data Resources, Inc. All rights reserved. Reproduction in any media or format, in whole or in part, of any report or map of Environmental Data Resources, Inc., or its affiliates, is prohibited without prior written permission.

EDR and its logos are trademarks of Environmental Data Resources, Inc. or its affiliates. All other trademarks used herein are the property of their respective owners.

EDR Environmental Lien and AUL Search 1980

TARGET PROPERTY INFORMATION

ADDRESS

LPA REDLANDS PROJECT
NEC TENNESSEE ST. AND W. LUGONIA AVE
REDLANDS, CA 92374

PROPERTY DESCRIPTION

Current Owner: LAURA ANN RAMIREZ, AN UNMARRIED WOMAN
Legal Description: N 16 FT S 237 FT E 42 FT W 10 AC SW 1/4 NE 1/4 SEC 21 TP 1S R 3W 1/6 INT ONLY WELLSITE
Property Identifier(s): 0167-171-11-0000
General Comments: NA

FINDINGS SUMMARY

ADDITIONAL DETAILS MAY BE FOUND IN THE 'FINDINGS DETAIL' SECTION.

Parcel: 0167-171-11-0000

Environmental Lien: Found Not Found

Other Activity and Use Limitations (AUL): Found Not Found

HISTORICAL CHAIN OF TITLE FROM 1980			
RECORDED	INSTRUMENT	GRANTEE	GRANTOR
06/21/2012	2012-0250324	LAURA ANN RAMIREZ, AN UNMARRIED WOMAN	LAURA ANN RAMIREZ, TRUSTEE OF J. J. RAMIREZ,...
11/26/2002	2002-0643680	J. J. RAMIREZ, AMELIA RAMIREZ AND LAURA ANN...	J. J. RAMIREZ AND AMELIA RAMIREZ, H & W
01/03/1984	84-000521	J.J RAMIREZ, A MARRIED MAN	AMELIA RAMIREZ, WIFE OF GRANTEE
01/03/1984	84-000520	J.J RAMIREZ, A MARRIED MAN	UNIVERSITY RANCHES INTERNATIONAL, INC. AS TO AN...
11/29/1983	83-280319	UNIVERSITY RANCHES INTERNATIONAL, INC. AS TO AN...	EMERALD REALTY, INC
05/07/1980	80-108772	EMERALD REALTY, INC., AS TO AN UNDIVIDED 10%...	INTER-CAL MANAGEMENT, LTD

RESEARCH SOURCES

JUDICIAL RECORDS **NOT** SEARCHED. BASED ON AVAILABLE INFORMATION EVALUATED BY THE TITLE SEARCH PROFESSIONAL, THE JURISDICTION **DOES NOT** REQUIRE A SEARCH OF JUDICIAL RECORDS IN ORDER TO IDENTIFY ENVIRONMENTAL LIENS.

Source 1: SAN BERNARDINO COUNTY RECORDER'S OFFICE

Source 2: SAN BERNARDINO COUNTY ASSESSOR'S OFFICE

Source 3: CALIFORNIA ENVIRONMENTAL PROTECTION AGENCY

Source 4: UNITED STATES ENVIRONMENTAL PROTECTION AGENCY

Examiner's Note: PUBLIC RECORDS OF SAN BERNARDINO COUNTY, CA WERE SEARCHED FROM JANUARY 1, 1980 TO DECEMBER 16, 2021, AND NO OTHER DEEDS VESTING TITLE IN THE SUBJECT PROPERTY WERE FOUND OF RECORD DURING THE PERIOD SEARCHED.

EDR Environmental Lien and AUL Search 1980

FINDINGS DETAIL

Parcel: 0167-171-11-0000

ENVIRONMENTAL LIEN

Environmental Lien: Found Not Found

Comments: NONE IDENTIFIED.

OTHER ACTIVITY AND USE LIMITATIONS (AULS)

Other AULs: Found Not Found

Comments: NONE IDENTIFIED.

EDR Environmental Lien and AUL Search 1980

HISTORICAL CHAIN OF TITLE FROM 1980

CHAIN 1

Type of Deed: GRANT DEED
Title is vested in: LAURA ANN RAMIREZ, AN UNMARRIED WOMAN
Title received from: LAURA ANN RAMIREZ, TRUSTEE OF J. J. RAMIREZ, AMELIA RAMIREZ AND LAURA ANNE RAMIREZ TRUST
Date Executed: 06/12/2012
Date Recorded: 06/21/2012
Book: NA
Page: NA
Volume: NA
Instrument#: 2012-0250324
Docket: NA
Land Record Comments: EXHIBIT K, PAGE 13

CHAIN 2

Type of Deed: GRANT DEED
Title is vested in: J. J. RAMIREZ, AMELIA RAMIREZ AND LAURA ANN RAMIREZ, AS TRUSTEES OF J. J. RAMIREZ, AMELIA RAMIREZ AND LAURA ANNE RAMIREZ TRUST
Title received from: J. J. RAMIREZ AND AMELIA RAMIREZ, H & W
Date Executed: 10/13/2002
Date Recorded: 11/26/2002
Book: NA
Page: NA
Volume: NA
Instrument#: 2002-0643680
Docket: NA
Land Record Comments:

CHAIN 3

Type of Deed: QUIT CLAIM DEED
Title is vested in: J.J RAMIREZ, A MARRIED MAN
Title received from: AMELIA RAMIREZ, WIFE OF GRANTEE
Date Executed: NA
Date Recorded: 01/03/1984
Book: NA
Page: NA
Volume: NA
Instrument#: 84-000521
Docket: NA
Land Record Comments:

EDR Environmental Lien and AUL Search 1980

CHAIN 4

Type of Deed: GRANT DEED
Title is vested in: J.J RAMIREZ, A MARRIED MAN
Title received from: UNIVERSITY RANCHES INTERNATIONAL, INC. AS TO AN UNDIVIDED 1/2 INTEREST AND MANOUTCHEHR HAGIGHI AND SOUSSAN HAGHIGHI, H & W, AS TO AN UNDIVIDED 1/2 INTEREST
Date Executed: 12/21/1983
Date Recorded: 01/03/1984
Book: NA
Page: NA
Volume: NA
Instrument#: 84-000520
Docket: NA
Land Record Comments:

CHAIN 5

Type of Deed: QUIT CLAIM DEED
Title is vested in: UNIVERSITY RANCHES INTERNATIONAL, INC. AS TO AN UNDIVIDED 5% INTEREST AND MANOUTCHEHR HAGIGHI AND SOUSSAN HAGHIGHI, H & W, AS TO AN UNDIVIDED 5% INTEREST
Title received from: EMERALD REALTY, INC
Date Executed: NA
Date Recorded: 11/29/1983
Book: NA
Page: NA
Volume: NA
Instrument#: 83-280319
Docket: NA
Land Record Comments:

CHAIN 6

Type of Deed: GRANT DEED
Title is vested in: EMERALD REALTY, INC., AS TO AN UNDIVIDED 10% INTEREST, UNIVERSITY RANCHES INTERNATIONAL, INC., AS TO AN UNDIVIDED 45% INTEREST, AND MANOUTCHEHR HAGHIGHI AND SOUSSAN HAGHIGHI, AS TO AN UNDIVIDED 45% INTEREST
Title received from: INTER-CAL MANAGEMENT, LTD
Date Executed: 04/17/1980
Date Recorded: 05/07/1980
Book: NA
Page: NA
Volume: NA
Instrument#: 80-108772
Docket: NA
Land Record Comments: RESEARCH CONDUCTED BACK TO 1980. THIS IS THE OLDEST DEED OF RECORD FOUND POST DECEMBER 31, 1979 (BETWEEN 01/01/1980 AND 05/07/1980).

EDR Environmental Lien and AUL Search 1980

MISCELLANEOUS INSTRUMENTS

Comments: NONE IDENTIFIED.

EDR Environmental Lien & AUL Search 1980

DEED EXHIBIT



DENNIS DRAEGER
ASSESSOR - RECORDER - CLERK

P Counter

Recorded at Request of:]
Guay P. Wilson]
Attorney at Law]
]
When recorded mail to:]
]
GUAY P. WILSON]
P.O. Box 166]
Redlands, CA 92373]

Doc#: 2012-0250324



Titles:	1	Pages:	20
Fees		72.00	
Taxes		0.00	
Other		0.00	
PAID		\$72.00	

GRANT DEED

The undersigned Grantor(s) declares(s) under penalty of perjury that the following is true and correct:

Documentary Transfer tax is \$ 0
 computed on full value of property conveyed, or
 computed on full value less value of liens and encumbrances remaining at time of sale.
 Unincorporated area: (X) City of Redlands.

Signature of declarant or agent

FOR A VALUABLE CONSIDERATION, receipt of which is hereby acknowledged,

LAURA ANNE RAMIREZ, TRUSTEE OF J.J. RAMIREZ, AMELIA RAMIREZ and LAURA ANNE RAMIREZ Trust Dated October 31, 2002

hereby **GRANT(S)** to LAURA ANNE RAMIREZ, an unmarried woman

see Attachments
EXHIBITS "A" - "R"

Dated JUNE 12, 2012

LAURA ANNE RAMIREZ, Trustee of the J.J. RAMIREZ, AMELIA RAMIREZ and LAURA ANNE RAMIREZ Trust dated October 31, 2002

MAIL TAX STATEMENTS TO:
Laura Anne Ramirez
P.O. Box 1525
Loma Linda, CA 92354

STATE OF CALIFORNIA,

COUNTY OF SAN BERNARDINO


On JUNE 12, 2012, before me,
GUAY P. WILSON a Notary Public in
and for the State of California,
personally appeared LAURA ANNE RAMIREZ,
who proved to me on the basis of
satisfactory evidence to be the person
whose name IS subscribed to the within
instrument and acknowledged to me that
she executed the same in her authorized
capacity, and that by her signature on
the instrument the person, or the entity
upon behalf of which the person acted,
executed the instrument.

I certify under PENALTY OF PERJURY under
the laws of the State of California that
the foregoing paragraph is true and correct.

WITNESS my hand and official seal.



GUAY P. WILSON



LAURA RAMIREZ
EXHIBIT "A"

the following described real property in the County of SAN BERNARDINO, State of California:

That portion of the Northeast Quarter of the Northeast Quarter of Section 21, Township 1 South, Range 3 West, SAN BERNARDINO MERIDIAN, according to the official plat of said land filed in the District Land Office February 24, 1860, described as follows:

BEGINNING at the Northeast corner of the Northeast Quarter of said Section, thence West along the North line 555 feet; thence South parallel with the East line of said Section 528 feet, more or less, to the South line of the North 12 acres of the East 3/8 of the North half of the Northeast Quarter of said Section, thence East along South line of North 12 acres of the East 3/8 of the North half of the Northeast Quarter of said Section, 555 feet to the East line of said Section 21; thence North along the East line of said Section 528 feet, more or less, to the place of beginning.

Assessor's Parcel Number: 0167 141 06 0000

LAURA RAMIREZ
EXHIBIT "B"

the following described real property in the County of SAN BERNARDINO, State of California:

All that portion of Section 16, Township 1 south, Range 3 West, San Bernardino Meridian in the State of California, according to the official plat thereof, described as follows:

Commencing at a point 1419 feet East of the Southwest corner of said Section 16; thence North 1° 20' East, 720.55 feet for true point of beginning; thence North 1° 20' East, 747.32 feet; thence East 458.3 feet; thence South 0° 1' West, 746.63 feet to a point 720.34 feet North of the South line of Section 16; thence West 475.38 feet to the point of beginning.

EXCEPT THE COUNTY ROAD.

Assessor's Parcel Number: 0292 072 04 0000

LAURA RAMIREZ
EXHIBIT "C"

the following described real property in the County of SAN BERNARDINO, State of California:

That Portion of Parcel No 1 RANCHO SAN BERNARDINO, as per plat recorded in Book 7 of Maps, Page 2 of Official records of Said County.

Assessor's Parcel Number: 0292-111-49-0000

LAURA RAMIREZ
EXHIBIT "D"

the following described real property in the County of SAN BERNARDINO, State of California:

The North 1/2 of the West 1/2 of the West 1/2 of the Northwest 1/4 of the Northwest 1/4 of Section 22, Township 1 South, Range 3 West, SAN BERNARDINO MERIDIAN, in the City of Redlands, County of San Bernardino, State of California, according to the official plat thereof.

SAVINGS AND EXCEPTING THEREFROM ALL STREETS AND HIGHWAYS

Assessor's Parcel Number: 0167-805-01 0000 (formerly 167 151 01)

LAURA RAMIREZ
EXHIBIT "E"

the following described real property in the County of SAN BERNARDINO, State of California:

LOT 2 of that portion of BROCK & BENNINGSDORF of ROSS AND RAUSCH ADDITION as per plat recorded in Book 15, of Maps, Page 5, Official records of said County.

Assessor's Parcel Number: 0167-301-02-0000

LAURA RAMIREZ
EXHIBIT "F"

the following described real property in the County of SAN BERNARDINO, State of California:

West 508.50 feet East 988.20 Feet Northwest 1/4 of Southeast 1/4 Section 13, Township 1 South Range 3 West Excepting North 350 feet and excepting the street, San Bernardino Meridian, as per plat recorded in Book 0168 of Maps, page 04 of Official records of said County.

Assessor's Parcel Number: 0168-041-20-0000

LAURA RAMIREZ
EXHIBIT "G"

the following described real property in the County of SAN BERNARDINO, State of California:

AN UNDIVIDED 40% INTEREST IN:

The Northwest 1/4 and the North 1/2 of the Southwest 1/4 of Lot 17 of the Barton Ranch, in the County of San Bernardino, State of California, as per plat recorded in Book 6 of Maps, page 19, records of said County.

EXCEPTING THEREFROM that portion thereof embraced within the following description.

BEGINNING at the Southeast corner of the North 1/2 of the Southwest 1/4 of said Lot 17; thence running West to a point in the middle line of Alabama Street; thence North along the middle line of Alabama Street, 241-1/2 feet; thence in a Southeasterly direction to a point distant 140 feet North of the point of beginning; thence South 140 feet to the point of beginning.

ALSO EXCEPTING THEREFROM and undivided 7/8 interest in the land described as:

COMMENCING at a point in the South line of Citrus Avenue where the East line of the Northwest 1/4 of said Lot 17 intersects with South line of Citrus Avenue; thence South along said line 88 feet; thence at right angles West 43 feet for the point of beginning, from said point of beginning running West 16 feet; thence South 26 feet; thence East 16 feet; thence North 26 feet to the point of beginning.

TOGETHER with an undivided 1/8th interest in and to a well and pumping plant on the following described real property:

COMMENCING at a point in the South line of Citrus Avenue where the East line of the Northwest 1/4 of said Lot 17 intersects the South line of Citrus Avenue; thence South along said line 88 feet; thence at right angles West 43 feet for a point of beginning, from said point of beginning running West 16 feet; thence South 26 feet; thence East 16 feet; thence North 26 feet to the point of beginning.

Commonly known as the Hoover well.

Assessor's Parcel Number: 0292-201-20 0000

LAURA RAMIREZ
EXHIBIT "H"

the following described real property in the County of SAN BERNARDINO, State of California:

BEGINNING 1800 feet West of a point 152 feet North of Southeast corner, North 1/2 of Southwest 1/4 Section 16, Township 1 South, Range 3 West; thence North 1214.5 feet, thence West 214 feet , thence South 1214.5 feet, thence East 215 feet to THE POINT OF BEGINNING 5.87 ac, San Bernardino Base Meridian, as recorded in Book 0292 of Maps, Page 07, of Official records of said County.

Assessor's Parcel Number: 0292-071-30-0000

LAURA RAMIREZ
EXHIBIT "I"

the following described real property in the County of SAN BERNARDINO, State of California:

BEGINNING at a point 2015 feet West of point 152 feet North of Southeast corner, North 1/2 Southwest 1/4 Section 16 Township 1 South Range 3 West, thence North 1214.5 feet West 215 feet South 1214.5 feet East 215 feet 5.87 ac as recorded in Book 0292 of Maps, Page 07 in Official records of said County.

Assessor's Parcel Number: 0292-071-21-0000

LAURA RAMIREZ
EXHIBIT "J"

the following described real property in the County of SAN
BERNARDINO, State of California:

North 1214.5 feet South 20680.5 feet, West 463.8 feet of
Section 16, Township 1 South Range 3 west, Except the
Street as recorded in Book 0292 of Maps, Page 07 in
Official records of said County.

Assessor's Parcel Number; 0292-071-22-0000

LAURA RAMIREZ
EXHIBIT "K"

the following described real property in the County of SAN
BERNARDINO, State of California:

North 16 feet South 237 feet East 42 feet W 10 AC
Southwest 1/4 Northeast 1/4 Section 21 Township 15, Range
3 West 1/6 int only Wellsite as recorded in Book 0167 of
Maps, Page 17 in Official records of said County.

Assessor's Parcel Number: 0167-171-11-0000

LAURA RAMIREZ
EXHIBIT "L"

the following described real property in the County of SAN BERNARDINO, State of California:

Portion of Southeast 1/4 of Northwest 1/4 of Section 16 Township 1 South Range 3 West COMMENCING on East Line of Southwest 1/4 of said Section, 152 feet North of Southeast corner of North 1/2 Southwest 1/4 of said Section, thence North along East line of Southwest 1/4 of said section 16 and East line Northwest 1/4 of said section 1974.82 Feet, thence at right angle West 65 feet to true point of beginning, thence at Right angel North 40 feet, thence at right angle West 25 feet, thence at right angle South 40 feet, thence at right angle 25 feet to true point of beginning. Wellsite und 1/3 interest, as recorded in Book 0292 of Maps Page 07 of Official records of said County.

Assessor's Parcel Number: 0292-071-41; 42

LAURA RAMIREZ
EXHIBIT "M"

the following described real property in the County of SAN BERNARDINO, State of California:

Portion of Southeast 1/4 of Northwest 1/4 Section 16 Township 1 South Range 3 West COMMENCING on East line os Southwest 1/4 of said Section 152 feet North of Southeast Corner North 1/2 Southwest 1/4 of said section; thence North along East line of Southwest 1/4 of said Section 16 and East line Northwest 1/3 of Said Section 1974.82 feet; thence at right angle West 65 feet to True point of Beginning;thence at right Angel North 40 feet, thence at right angle West 25 feet; thence at right Angle South 40 feet, thence at Right angle East 25 feet to True Point of Beginning. Wellsite UN 2/3 interest as recorded in Book 0292 of Maps, page 07 in Official records of said County.

Assessor's Parcel Number: 0167-831-54-0000

LAURA RAMIREZ
EXHIBIT "N"

the following described real property in the County of SAN BERNARDINO, State of California:

BARON RANCHO South 26 feet North 154 feet West 16 feet East 59 feet Northwest 1/4 of Lot 17 UN 14 interest as recorded in Book 6 of Maps Page 19 as recorded in Official records of said County.

Assessor's Parcel Number: 0292-201-14; 15
15=40% 14=100%

LAURA RAMIREZ
EXHIBIT "O"

the following described real property in the County of SAN
BERNARDINO, State of California:

TWENTY PERCENT (20%) INTEREST IN

COMMENCING 1360 feet West of point 1562 feet North of Southeast corner of North 1/2 of Southwest 1/4 Section 16 Township 1 South Range 3 West, thence North 40 feet to North line of Pioneer Ave and true point of beginning, thence North 50 feet, thence East 50 feet, thence South 50 feet, thence West 50 feet to the true point of beginning, as recorded in Book 0292 of Maps page 07 of Official records of said County.

Assessor's Parcel Number: 0292-071-39-0000

LAURA RAMIREZ
EXHIBIT "P"

the following described real property in the County of SAN
BERNARDINO, State of California:

LOT 44 of TRACT 6953 as per Book 9 of Maps, Page 22 as
recorded in official records of said County.

(Being a residence at 1430 W. Fern Avenue, Redlands, CA 92373

Assessor's Parcel Number: 0172-172-05-0000

LAURA RAMIREZ
EXHIBIT "Q"

the following described real property in the County of SAN BERNARDINO, State of California:

AN UNDIVIDED 2/7ths INTEREST IN

the following described real property in the City of FONTANA, County of SAN BERNARDINO, State of California:

THE NORTH 74 FEET OF THE FOLLOWING DESCRIBED REAL PROPERTY:

That Portion of Lot 440, According to map showing subdivision of land belonging to the Semi-Tropic Land and Water Company, in the County of San Bernardino, State of California, as per plat recorded in Book 11 of Maps, Page 12, records of said County, Described as follows:

BEGINNING at the Northwest corner of said Lot 440, which point is in the East line of Laurel Avenue, 629.2 feet North of the North line of Perris Avenue; Thence South along the East line of Laurel Avenue, 272.4 feet for the true point of beginning; Thence East 629.2 feet to the East line of the West half of the said Lot 440; thence South 148 feet; Thence West 629.2 feet to the East line of Laurel Avenue; Thence North along said East line, 148 feet to the point of beginning.

(Being real property at 8445 Laurel, Fontana, CA)

Assessor's Parcel Number: 0246-041-06-0000

LAURA RAMIREZ
EXHIBIT "R"

the following described real property in the County of SAN
BERNARDINO, State of California:

East 1/2 of Northeast 1/4 of Southwest 1/4 of Section 16,
Township 2 North Range 2 West 5 acres as per Book 0328
of Maps, Page 41 as recorded in official records of said
County.

Assessor's Parcel Number: 0328-411-34-0000

LPA REDLANDS PROJECT
NEC TENNESSEE ST. AND W. LUGONIA AVE
REDLANDS, CA 92374

Inquiry Number: 06794904.13R
DECEMBER 28, 2021

EDR Environmental Lien and AUL Search 1980



6 Armstrong Road, 4th floor
Shelton, CT 06484
Toll Free: 800.352.0050
www.edrnet.com

EDR Environmental Lien and AUL Search 1980

The EDR Environmental Lien and AUL Search 1980 Report provides results from a search of available current land title records for environmental cleanup liens and other activity and use limitations, such as engineering controls and institutional controls.

A network of professional, trained researchers, following established procedures, uses client supplied address information to:

- search for parcel information and/or legal description
- search for ownership information filed between 1980 and the date of this report
- research official land title documents recorded at jurisdictional agencies such as recorders' offices, registries of deeds, county clerks' offices, etc.
- access a copy of the deed
- search for environmental encumbering instrument(s) filed between 1980 and the date of this report
- provide a copy of any environmental encumbrance(s)
- provide a copy of the current deed

Thank you for your business.
Please contact EDR at 1-800-352-0050
with any questions or comments.

Disclaimer - Copyright and Trademark Notice

This report was prepared for the use of Environmental Data Resources, Inc., and AFX Research, LLC. (AFX) exclusively. This report is neither a guarantee of title, a commitment to insure, or a policy of title insurance. **NO WARRANTY, EXPRESSED OR IMPLIED, IS MADE WHATSOEVER IN CONNECTION WITH THIS REPORT.** Environmental Data Resources, Inc. (EDR) and AFX exclusively specifically disclaim the making of any such warranties, including without limitation, merchantability or fitness for a particular use or purpose. The information contained in this report is retrieved as it is recorded from the various agencies that make it available. The total liability is limited to the fee paid for this report.

Copyright 2021 by Environmental Data Resources, Inc. All rights reserved. Reproduction in any media or format, in whole or in part, of any report or map of Environmental Data Resources, Inc., or its affiliates, is prohibited without prior written permission.

EDR and its logos are trademarks of Environmental Data Resources, Inc. or its affiliates. All other trademarks used herein are the property of their respective owners.

EDR Environmental Lien and AUL Search 1980

TARGET PROPERTY INFORMATION

ADDRESS

LPA REDLANDS PROJECT
 NEC TENNESSEE ST. AND W. LUGONIA AVE
 REDLANDS, CA 92374

PROPERTY DESCRIPTION

Current Owner: LUGONIA HOLDINGS, LLC, AN UNDIVIDED 25% INTEREST; CANYON RANCH ASSOCIATES, AN UNDIVIDED 10% INTEREST AND LUGONIA PARK ASSOCIATES, AN UNDIVIDED 65% INTEREST
 Legal Description: N 16 FT S 237 FT E 42 FT W 10 AC SW 1/4 NE 1/4 SEC 21 TP 1S R 3W 5/6 INT ONLY WELLSITE
 Property Identifier(s): 0167-171-12-0000
 General Comments: NA

FINDINGS SUMMARY

ADDITIONAL DETIALS MAY BE FOUND IN THE 'FINDINGS DETAIL' SECTION.

Parcel: 0167-171-12-0000

Environmental Lien: Found Not Found

Other Activity and Use Limitations (AUL): Found Not Found

HISTORICAL CHAIN OF TITLE FROM 1980			
RECORDED	INSTRUMENT	GRANTEE	GRANTOR
12/26/2019	2019-0477142	LUGONIA HOLDINGS, LLC	JAMES SEINO AND KENT SEINO
12/26/2019	2019-0477139	LUGONIA HOLDINGS, LLC	NONI S. PATCHETT, TRUSTEE OF THE REVOCABLE...
12/26/2019	2019-0477137	LUGONIA HOLDINGS, LLC	ROSEMARIE EMORI, TRUSTEE OF THE MORIKONE FAMILY...
12/26/2019	2019-0477135	LUGONIA HOLDINGS, LLC	DOROTHY MORIKONE, TRUSTEE OF THE MORIKONE...
12/26/2019	2019-0477133	LUGONIA HOLDINGS, LLC	YUMA TSUCHIYA, AN 1.25% UNDIVIDED...
12/26/2019	2019-0474413 TO 0474422	LUGONIA HOLDINGS, LLC	YUMA TSUCHIYA, A WIDOWER; JAMES A. SADOYAMA, A...
05/31/1990	90-212185	CANYON RANCH ASSOCIATES, AN UNDIVIDED 10% INTEREST	LUGONIA PARK ASSOCIATES
09/30/1988	88-330177	VICTOR K. SEINO, A WIDOWER, AS TO AN UNDIVIDED...	WORLD INVESTMENT NETWORK, AN UNDIVIDED 25%...
09/30/1988	88-330176	WORLD INVESTMENT NETWORK, AN UNDIVIDED 25%...	LUGONIA PARK ASSOCIATES
04/11/1984	84-083175	LUGONIA PARK ASSOCIATES	J.J RAMIREZ, A MARRIED MAN
01/03/1984	84-000521	J.J RAMIREZ, A MARRIED MAN	AMELIA RAMIREZ, WIFE OF GRANTEE
01/03/1984	84-000520	J.J RAMIREZ, A MARRIED MAN	UNIVERSITY RANCHES INTERNATIONAL, INC. AS TO AN...
11/29/1983	83-280319	UNIVERSITY RANCHES INTERNATIONAL, INC. AS TO AN...	EMERALD REALTY, INC
05/07/1980	80-108772	EMERALD REALTY, INC., AS TO AN UNDIVIDED 10%...	INTER-CAL MANAGEMENT, LTD

EDR Environmental Lien and AUL Search 1980

RESEARCH SOURCES

JUDICIAL RECORDS **NOT** SEARCHED. BASED ON AVAILABLE INFORMATION EVALUATED BY THE TITLE SEARCH PROFESSIONAL, THE JURISDICTION **DOES NOT** REQUIRE A SEARCH OF JUDICIAL RECORDS IN ORDER TO IDENTIFY ENVIRONMENTAL LIENS.

Source 1: SAN BERNARDINO COUNTY RECORDER'S OFFICE

Source 2: SAN BERNARDINO COUNTY ASSESSOR'S OFFICE

Source 3: CALIFORNIA ENVIRONMENTAL PROTECTION AGENCY

Source 4: UNITED STATES ENVIRONMENTAL PROTECTION AGENCY

Examiner's Note: PUBLIC RECORDS OF SAN BERNARDINO COUNTY, CA WERE SEARCHED FROM JANUARY 1, 1980 TO DECEMBER 16, 2021, AND NO OTHER DEEDS VESTING TITLE IN THE SUBJECT PROPERTY WERE FOUND OF RECORD DURING THE PERIOD SEARCHED.

EDR Environmental Lien and AUL Search 1980

FINDINGS DETAIL

Parcel: 0167-171-12-0000

ENVIRONMENTAL LIEN

Environmental Lien: Found Not Found

Comments: NONE IDENTIFIED.

OTHER ACTIVITY AND USE LIMITATIONS (AULS)

Other AULs: Found Not Found

Comments: NONE IDENTIFIED.

EDR Environmental Lien and AUL Search 1980

HISTORICAL CHAIN OF TITLE FROM 1980

CHAIN 1

Type of Deed: QUIT CLAIM DEED
Title is vested in: LUGONIA HOLDINGS, LLC
Title received from: JAMES SEINO AND KENT SEINO
Date Executed: NA
Date Recorded: 12/26/2019
Book: NA
Page: NA
Volume: NA
Instrument#: 2019-0477142
Docket: NA
Land Record Comments: AFFIDAVIT; R. 4-21-20; 2020-0137026; MATTER OF VICTOR SEINO, DECEASED 05/13/1992; VESTS TO JAMES SEINO & KENT SEINO, BOTH AN 0.8333% UND T/C INTEREST, & ROBERT SEINO, 0.8334% UND. T/C INTEREST; AFFIDAVIT; R. 12-26-19; MATTER OF ROBERT MASAO SEINO, DECEASED 08/04/2018, VESTS TO KENT AND JAMES SEINO

CHAIN 2

Type of Deed: QUIT CLAIM DEED
Title is vested in: LUGONIA HOLDINGS, LLC
Title received from: NONI S. PATCHETT, TRUSTEE OF THE REVOCABLE LIVING TRUST OF JAMES ANKI SADOYMA AND THAIS VERDELLE THRASHER SADOYAMA, AN 1.5% UNDIVIDED TENANCY IN COMMON INTEREST
Date Executed: NA
Date Recorded: 12/26/2019
Book: NA
Page: NA
Volume: NA
Instrument#: 2019-0477139
Docket: NA
Land Record Comments: ORDER DETERMINING SUCCESSION TO REAL PROPERTY, R. 12-26-19, 2019-0477138; MATTER OF THAIS VERDELLE THRASHER SADOYAMA VESTS TO NONI S. PATCHETT, TRUSTEE OF THE REVOCABLE LIVING TRUST OF JAMES ANKI SADOYMA AND THAIS VERDELLE THRASHER SADOYAMA, AN 1.5% UNDIVIDED TENANCY IN COMMON INTEREST

CHAIN 3

Type of Deed: QUIT CLAIM DEED
Title is vested in: LUGONIA HOLDINGS, LLC
Title received from: ROSEMARIE EMORI, TRUSTEE OF THE MORIKONE FAMILY TRUST, AN 0.625% UNDIVIDED TENANCY-IN-COMMON INTEREST
Date Executed: NA
Date Recorded: 12/26/2019
Book: NA
Page: NA
Volume: NA
Instrument#: 2019-0477137
Docket: NA
Land Record Comments: AFFIDAVIT - REAL PROPERTY OF SMALL VALUE, R. 12/26/2019; 2019-0477136: MATTER OF HARUE MORIKONE, DECEASED 02/13/2010 VESTS IN ROSEMARIE EMORI, TRUSTEE OF THE MORIKONE FAMILY TRUST, AN 0.625% UNDIVIDED TENANCY-IN-COMMON INTEREST

EDR Environmental Lien and AUL Search 1980

CHAIN 4

Type of Deed: QUIT CLAIM DEED
Title is vested in: LUGONIA HOLDINGS, LLC
Title received from: DOROTHY MORIKONE, TRUSTEE OF THE MORIKONE FAMILY TRUST, AN 0.625% UNDIVIDED TENANCY-IN-COMMON INTEREST
Date Executed: NA
Date Recorded: 12/26/2019
Book: NA
Page: NA
Volume: NA
Instrument#: 2019-0477135
Docket: NA
Land Record Comments: AFFIDAVIT - REAL PROPERTY OF SMALL VALUE, R. 12/26/2019; 2019-0477134; MATTER OF GARY G. MORIKONE, DECEASED 08/04/2003 VESTED IN DOROTHY MORIKONE, TRUSTEE OF THE MORIKONE FAMILY TRUST, AN 0.625% UNDIVIDED TENANCY-IN-COMMON INTEREST

CHAIN 5

Type of Deed: QUIT CLAIM DEED
Title is vested in: LUGONIA HOLDINGS, LLC
Title received from: YUMA TSUCHIYA, AN 1.25% UNDIVIDED TENANCY-IN-COMMON INTEREST
Date Executed: NA
Date Recorded: 12/26/2019
Book: NA
Page: NA
Volume: NA
Instrument#: 2019-0477133
Docket: NA
Land Record Comments: AFFIDAVIT - DEATH OF SPOUSE, R. 12/26/2019; 2019-0477132; HISAKO TSUCHIYA, DECEASED

CHAIN 6

Type of Deed: QUIT CLAIM DEED
Title is vested in: LUGONIA HOLDINGS, LLC
Title received from: YUMA TSUCHIYA, A WIDOWER; JAMES A. SADOYAMA, A WIDOWER; HIROMU MORIKONE, A WIDOWER; DOROTHY T. MORIKONE, A WIDOW, SHIROU KUNIHIRA AND SATSUKI MAY KUNIHIRA; PETER T. YOSHIDA, WHO TOOK TITLE AS PETER I. YOSHIDA, AND JUNE YOSHIDA; GEORGE M. TAKENO AND SETSUKO G. TAKENO, FRANK I YOSHIDA AND CHIEKO YOSHIDA; AND DAVID IL. ASATANI, A SINGLE MAN
Date Executed: NA
Date Recorded: 12/26/2019
Book: NA
Page: NA
Volume: NA
Instrument#: 2019-0474413 TO 0474422
Docket: NA
Land Record Comments:

EDR Environmental Lien and AUL Search 1980

CHAIN 7

Type of Deed: GRANT DEED
Title is vested in: CANYON RANCH ASSOCIATES, AN UNDIVIDED 10% INTEREST
Title received from: LUGONIA PARK ASSOCIATES
Date Executed: 05/04/1990
Date Recorded: 05/31/1990
Book: NA
Page: NA
Volume: NA
Instrument#: 90-212185
Docket: NA
Land Record Comments:

CHAIN 8

Type of Deed: GRANT DEED
Title is vested in: VICTOR K. SEINO, A WIDOWER, AS TO AN UNDIVIDED 1/10TH INTEREST; YUMA TSUCHIYA AND HISAKO TSUCHIYA, H & W, AS TO AN UNDIVIDED 1/10TH INTEREST, PETER I. YOSHIDA AND JUNE YOSHIDA, AN UNDIVIDED 1/10TH INTEREST; GARY C. MORIKONE AND DOROTHY T. MORIKONE, H & W, AS TO AN UNDIVIDED 1/20TH INTEREST, RICHARD K. HAMAMURA & RUTH Y. HAMAMURA, H & W, AS TO AN UNDIVIDED 1/10TH INTEREST; SHIROU KUNIHIRA AND SATSUKI MAY KUNIHIRA, AS TO AN UNDIVIDED 1/10TH INTEREST, JAMES A. SADOYAMA & THAIS V. SADOYAMA, H & W, AS TO AN UNDIVIDED 1/10TH INTEREST; DAVID I. ASATANI, A SINGLE MAN, AS TO AN UNDIVIDED 1/10TH INTEREST, GEORGE M. TAKENO AND SETSUKO G. TAKENO, H & W, AS TO AN UNDIVIDED 1/10TH INTEREST; AND HIROMU MORIKONE AND HARUE MORIKONE, AS TO AN UNDIVIDED 1/20TH INTEREST
Title received from: WORLD INVESTMENT NETWORK, AN UNDIVIDED 25% INTEREST
Date Executed: 09/28/1988
Date Recorded: 09/30/1988
Book: NA
Page: NA
Volume: NA
Instrument#: 88-330177
Docket: NA
Land Record Comments: AFFIDAVIT - DEATH OF SPOUSE, R. 12-26-19, 2019-0477132, HISAKO TSUCHIYA, DECEASED

CHAIN 9

Type of Deed: GRANT DEED
Title is vested in: WORLD INVESTMENT NETWORK, AN UNDIVIDED 25% INTEREST
Title received from: LUGONIA PARK ASSOCIATES
Date Executed: 07/01/1988
Date Recorded: 09/30/1988
Book: NA
Page: NA
Volume: NA
Instrument#: 88-330176
Docket: NA
Land Record Comments:

EDR Environmental Lien and AUL Search 1980

CHAIN 10

Type of Deed: GRANT DEED
Title is vested in: LUGONIA PARK ASSOCIATES
Title received from: J.J RAMIREZ, A MARRIED MAN
Date Executed: 03/28/1984
Date Recorded: 04/11/1984
Book: NA
Page: NA
Volume: NA
Instrument#: 84-083175
Docket: NA
Land Record Comments:

CHAIN 11

Type of Deed: QUIT CLAIM DEED
Title is vested in: J.J RAMIREZ, A MARRIED MAN
Title received from: AMELIA RAMIREZ, WIFE OF GRANTEE
Date Executed: NA
Date Recorded: 01/03/1984
Book: NA
Page: NA
Volume: NA
Instrument#: 84-000521
Docket: NA
Land Record Comments:

CHAIN 12

Type of Deed: GRANT DEED
Title is vested in: J.J RAMIREZ, A MARRIED MAN
Title received from: UNIVERSITY RANCHES INTERNATIONAL, INC. AS TO AN UNDIVIDED 1/2 INTEREST AND MANOUTCHEHR HAGIGHI AND SOUSSAN HAGHIGHI, H & W, AS TO AN UNDIVIDED 1/2 INTEREST
Date Executed: 12/21/1983
Date Recorded: 01/03/1984
Book: NA
Page: NA
Volume: NA
Instrument#: 84-000520
Docket: NA
Land Record Comments:

EDR Environmental Lien and AUL Search 1980

CHAIN 13

Type of Deed: QUIT CLAIM DEED
Title is vested in: UNIVERSITY RANCHES INTERNATIONAL, INC. AS TO AN UNDIVIDED 5% INTEREST AND MANOUTCHEHR HAGIGHI AND SOUSSAN HAGHIGHI, H & W, AS TO AN UNDIVIDED 5% INTEREST
Title received from: EMERALD REALTY, INC
Date Executed: NA
Date Recorded: 11/29/1983
Book: NA
Page: NA
Volume: NA
Instrument#: 83-280319
Docket: NA
Land Record Comments:

CHAIN 14

Type of Deed: GRANT DEED
Title is vested in: EMERALD REALTY, INC., AS TO AN UNDIVIDED 10% INTEREST, UNIVERSITY RANCHES INTERNATIONAL, INC., AS TO AN UNDIVIDED 45% INTEREST, AND MANOUTCHEHR HAGHIGHI AND SOUSSAN HAGHIGHI, AS TO AN UNDIVIDED 45% INTEREST
Title received from: INTER-CAL MANAGEMENT, LTD
Date Executed: 04/17/1980
Date Recorded: 05/07/1980
Book: NA
Page: NA
Volume: NA
Instrument#: 80-108772
Docket: NA
Land Record Comments: NO ADDITIONAL DEEDS FOUND
RESEARCH CONDUCTED BACK TO 1980. THIS IS THE OLDEST DEED OF RECORD FOUND POST DECEMBER 31, 1979 (BETWEEN 01/01/1980 AND 05/07/1980).

EDR Environmental Lien and AUL Search 1980

MISCELLANEOUS INSTRUMENTS

Comments: NONE IDENTIFIED.

EDR Environmental Lien & AUL Search 1980

DEED EXHIBIT

RECORDING REQUESTED BY
CHICAGO TITLE COMPANY
COMMERCIAL DIVISION
AND WHEN RECORDED MAIL DOCUMENT TO:



Electronically
Recorded in Official Records
County of San Bernardino
Bob Dutton
Assessor-Recorder-County Clerk

NAME Mirau Edwards Cannon Lewin & Tooke

STREET ADDRESS PO Box 9058

CITY, STATE & ZIP CODE Redlands, CA 92375

DOC# 2019-0477142

12/26/2019
03:28 PM
SAN

Titles: 1 Pages: 5

Fees	\$36.00
Taxes	\$0.00
CA SB2 Fee	0.00
Total	\$36.00

B9246

102218-001-277

SPACE ABOVE FOR RECORDER'S USE ONLY

Exempt from fee per GC 27388.1 (a) (1);
fee cap of \$225 reached

QUITCLAIM DEED

Title of Document

**THIS AREA FOR
RECORDER'S
USE ONLY**

THIS COVER SHEET ADDED TO PROVIDE ADEQUATE SPACE FOR RECORDING INFORMATION
(\$3.00 Additional Recording Fee Applies)

RECORDING REQUESTED BY
AND WHEN RECORDED MAIL
TO:

Mirau, Edwards, Cannon,
Lewin & Tooke (JKM)
P. O. Box 9058
Redlands, CA 92375


MAIL TAX STATEMENTS TO:

Lugonia Holdings, LLC
Daniel Kunihiro
P. O. Box 542
Loma Linda, CA 92354

APN: 0167-171-07; -12 & -14

Property situate in County of San Bernardino
Amount of Documentary Transfer Tax Due \$0.00

This conveyance changes the manner in which
title is held, grantor(s) and Grantee(s)
remain the same and continue to hold the
same proportionate interest, R&T 11911.



Signature


QUITCLAIM DEED

FOR VALUABLE CONSIDERATION, RECEIPT OF WHICH IS HEREBY
ACKNOWLEDGED, JAMES SEINO and KENT SEINO hereby remise, release
and quitclaims all their interest in the property situated in
the County of San Bernardino, State of California, described on
Exhibit "A" attached hereto and incorporated herein by reference
to LUGONIA HOLDINGS, LLC, a California limited liability
company.

IN WITNESS WHEREOF, the undersigned has executed this
Quitclaim Deed as of Oct. 2, 2019.



James Seino



Kent Seino

MAIL TAX STATEMENTS AS DIRECTED ABOVE


A notary public or other officer completing this certificate verifies only the identity of the individual who signed the document to which this certificate is attached, and not the truthfulness, accuracy, or validity of that document.

STATE OF CALIFORNIA)
)
) :SS.
COUNTY OF Ventura)

On 9/24/2019, before me, Paul Varblow, Notary Public, personally appeared JAMES SEINO, who proved to me on the basis of satisfactory evidence to be the person whose name is subscribed to the within instrument and acknowledged to me that he/she executed the same in his/her authorized capacity, and that by his/her signature on the instrument the person, or the entity upon behalf of which the persons acted, executed the instrument.

I certify under PENALTY OF PERJURY under the laws of the State of California that the foregoing paragraph is true and correct.

WITNESS my hand and official seal.



Signature

Paul Varblow
Notary Public in and for said
County and State

(Seal)


A notary public or other officer completing this certificate verifies only the identity of the individual who signed the document to which this certificate is attached, and not the truthfulness, accuracy, or validity of that document.


STATE OF CALIFORNIA)
)
) :SS.
COUNTY OF Los Angeles)

On October 2nd 2019 before me, Krisztian Nagy, Notary Public, personally appeared KENT SEINO, who proved to me on the basis of satisfactory evidence to be the person whose name is subscribed to the within instrument and acknowledged to me that he/~~she~~ executed the same in his/~~her~~ authorized capacity, and that by his/~~her~~ signature on the instrument the person, or the entity upon behalf of which the persons acted, executed the instrument.

I certify under PENALTY OF PERJURY under the laws of the State of California that the foregoing paragraph is true and correct.

WITNESS my hand and official seal.

Signature 
Notary Public in and for said
County and State



(Seal)

LEGAL DESCRIPTION

A 2.5% TENANCY IN COMMON INTEREST IN THE FOLLOWING PROPERTY:

THE LAND REFERRED TO HEREIN BELOW IS SITUATED IN THE CITY OF REDLANDS, COUNTY OF SAN BERNARDINO, STATE OF CALIFORNIA, AND IS DESCRIBED AS FOLLOWS:

PARCEL 1:

THAT PORTION OF SECTION 21, TOWNSHIP 1 SOUTH, RANGE 3 WEST, SAN BERNARDINO MERIDIAN, IN THE CITY OF REDLANDS, COUNTY OF SAN BERNARDINO, STATE OF CALIFORNIA, ACCORDING TO THE OFFICIAL PLAT THEREOF, DESCRIBED AS FOLLOWS:

COMMENCING 20 RODS EAST OF THE SOUTHWEST CORNER OF THE NORTHEAST ONE-QUARTER OF SAID SECTION; THENCE EAST 30 RODS; THENCE NORTH 80 RODS; THENCE WEST 30 RODS; THENCE 80 RODS TO THE POINT OF BEGINNING.

EXCEPTING THEREFROM THE SOUTH 30 FEET CONVEYED TO THE COUNTY OF SAN BERNARDINO FOR ROAD PURPOSES.

APN: 0167-171-07

PARCEL 2:

THE WEST 10 ACRES OF THE SOUTH ONE-HALF OF THE NORTHEAST ONE-QUARTER OF SECTION 21, TOWNSHIP 1 SOUTH, RANGE 3 WEST, SAN BERNARDINO MERIDIAN, IN THE CITY OF REDLANDS, COUNTY OF SAN BERNARDINO, STATE OF CALIFORNIA, ACCORDING TO THE OFFICIAL PLAT THEREOF.

EXCEPT THEREFROM THAT PORTION OF THE ABOVE DESCRIBED PROPERTY LYING SOUTHWESTERLY OF THE NORTHWESTERLY LINE OF THAT CERTAIN PARCEL CONVEYED TO THE STATE OF CALIFORNIA BY DEED RECORDED AUGUST 8, 1979 IN BOOK 9745, PAGE 595 OF OFFICIAL RECORDS.

ALSO EXCEPTING THEREFROM THE FOLLOWING:

EXCEPTION A: AN UNDIVIDED 5/30THS INTEREST IN AND TO A PARCEL OF LAND (CALLED 'WELL SITE') WITH WELL AND PUMPING PLANT THEREON (COMMONLY KNOWN AS THE "LUGONIA AVENUE WELL"), SITUATED ON THE WEST 10 ACRES OF THE SOUTH ONE-HALF OF THE NORTHEAST ONE-QUARTER OF SAID SECTION 21, DESCRIBED AS FOLLOWS:

BEGINNING AT A POINT ON THE EAST LINE OF SAID WEST 10 ACRES, 221 FEET NORTH FROM THE SOUTHEAST CORNER OF SAID WEST 10 ACRES (WHICH SOUTHEAST CORNER OF SAID TEN ACRES IS IN THE CENTER LINE OF LUGONIA AVENUE); THENCE WEST 42 FEET; THENCE NORTH 16 FEET; THENCE EAST 42 FEET; THENCE SOUTH 16 FEET TO POINT OF BEGINNING.

EXCEPTION B: THE RIGHTS AND INTERESTS AS CONVEYED TO SOUTHERN CITRUS ASSOCIATION, A CORPORATION, BY DEED DATED MAY 6, 1946, RECORDED MAY 15, 1946 IN BOOK 1891, PAGE 275 OF OFFICIAL RECORDS OF SAID COUNTY, INCLUDING AMONG SUCH RIGHTS AND INTEREST, AN UNDIVIDED 2/30THS INTEREST IN SAID WELL SITE, WELL AND PUMPING PLANT ABOVE REFERRED TO, SUCH EXCEPTED 2/30THS INTEREST BEING IN ADDITION TO THE 5/30THS INTEREST EXCEPTED IN EXCEPTION A.

EXCEPTION C: ANY PORTION OF THE ABOVE DESCRIBED PARCELS OF LAND LYING WITHIN LUGONIA AVENUE.

ALSO EXCEPTING THEREFROM DEED TO THE STATE OF CALIFORNIA, RECORDED AUGUST 8, 1979 IN BOOK 9745, PAGE 492 OF OFFICIAL RECORDS AND IN BOOK 9745, PAGE 595 OF OFFICIAL RECORDS.

ALSO EXCEPTING THEREFROM AN UNDIVIDED 17/30THS INTEREST IN AND TO A PARCEL OF LAND (CALLED "WELL SITE") AS CONVEYED TO D. W. WILCOTT, TRUSTEE AS RECORDED APRIL 10, 1972 IN BOOK 7904, PAGE 787 OF OFFICIAL RECORDS.

APN: 0167-171-12 AND 14

APPENDIX D

INTERVIEWS



Issuing Policies of Chicago Title Insurance Company

ORDER NO.: **62218A-987-OC1-K27**

Escrow/Customer Phone: **(949) 724-3117**

Ticor Title Company
4120 Concourse Street Suite 400
Ontario, CA 91764
ATTN: Loretta Hovey
Email: LHovey@ticortitle.com
REF:

Title Officer: John Balassi/Jason Silva (OC/Comm)
Title Officer Phone: (949) 724-3117
Title Officer Fax: (949) 258-5237
Title Officer Email: CTCommercialTitleNewport@ctt.com

PROPERTY: **VACANT LAND LUGONIA STREET, REDLANDS, CA**

PRELIMINARY REPORT

*In response to the application for a policy of title insurance referenced herein, **Chicago Title Company** hereby reports that it is prepared to issue, or cause to be issued, as of the date hereof, a policy or policies of title insurance describing the land and the estate or interest therein hereinafter set forth, insuring against loss which may be sustained by reason of any defect, lien or encumbrance not shown or referred to as an exception herein or not excluded from coverage pursuant to the printed Schedules, Conditions and Stipulations or Conditions of said policy forms.*

The printed Exceptions and Exclusions from the coverage and Limitations on Covered Risks of said policy or policies are set forth in Attachment One. The policy to be issued may contain an arbitration clause. When the Amount of Insurance is less than that set forth in the arbitration clause, all arbitrable matters shall be arbitrated at the option of either the Company or the Insured as the exclusive remedy of the parties. Limitations on Covered Risks applicable to the CLTA and ALTA Homeowner's Policies of Title Insurance which establish a Deductible Amount and a Maximum Dollar Limit of Liability for certain coverages are also set forth in Attachment One. Copies of the policy forms should be read. They are available from the office which issued this report.

This report (and any supplements or amendments hereto) is issued solely for the purpose of facilitating the issuance of a policy of title insurance and no liability is assumed hereby. If it is desired that liability be assumed prior to the issuance of a policy of title insurance, a Binder or Commitment should be requested.

The policy(s) of title insurance to be issued hereunder will be policy(s) of Chicago Title Insurance Company, a Florida corporation.


Please read the exceptions shown or referred to herein and the exceptions and exclusions set forth in Attachment One of this report carefully. The exceptions and exclusions are meant to provide you with notice of matters which are not covered under the terms of the title insurance policy and should be carefully considered.

It is important to note that this preliminary report is not a written representation as to the condition of title and may not list all liens, defects and encumbrances affecting title to the land.

Chicago Title Company

By: 
Authorized Signature



By: 
Randy Quirk
President

ATTEST 
Marjorie Nemzura
Corporate Secretary



PRELIMINARY REPORT

EFFECTIVE DATE: **October 1, 2021 at 7:30 a.m.**

ORDER NO.: **62218A-987-OC1-K27**

The form of policy or policies of title insurance contemplated by this report is:

CLTA Standard Coverage Owners Policy (04-08-14)

1. THE ESTATE OR INTEREST IN THE LAND HEREINAFTER DESCRIBED OR REFERRED TO COVERED BY THIS REPORT IS:

A FEE

2. TITLE TO SAID ESTATE OR INTEREST AT THE DATE HEREOF IS [VESTED IN:](#)

LUGONIA HOLDINGS, LLC, a California limited liability company, as to an undivided 25% interest; LUGONIA PARK ASSOCIATES, a California limited partnership, as to an undivided 65% interest and CANYON RANCH DEVELOPMENT, LLC, a California limited liability company formerly known as CANYON RANCH ASSOCIATES, LTD., a California limited partnership, as to an undivided 10% interest, as tenants in common as to Parcels 1 and 2 and an undivided 6/30th interest in and to Parcel 3;

LAURA ANNE RAMIREZ, an unmarried woman, as to an undivided 5/30th interest in and to Parcel 3

JOHN CURCI, Trustee, as to an undivided 2/30th interest in and to Parcel 3

ORANGE TREE WEST, a limited partnership, as to an undivided 17/30th interest in and to Parcel 3

3. THE LAND REFERRED TO IN THIS REPORT IS DESCRIBED AS FOLLOWS:

See Exhibit A attached hereto and made a part hereof.

EXHIBIT "A"

LEGAL DESCRIPTION

THE LAND REFERRED TO HEREIN BELOW IS SITUATED IN THE CITY OF REDLANDS, IN THE COUNTY OF SAN BERNARDINO, STATE OF CALIFORNIA, AND IS DESCRIBED AS FOLLOWS:

PARCEL 1:

THAT PORTION OF SECTION 21, TOWNSHIP 1 SOUTH, RANGE 3 WEST, SAN BERNARDINO MERIDIAN, IN THE CITY OF REDLANDS, COUNTY OF SAN BERNARDINO, STATE OF CALIFORNIA, ACCORDING TO THE OFFICIAL PLAT THEREOF, DESCRIBED AS FOLLOWS:

COMMENCING 20 RODS EAST OF THE SOUTHWEST CORNER OF THE NORTHEAST ONE-QUARTER OF SAID SECTION; THENCE EAST 30 RODS; THENCE NORTH 80 RODS; THENCE WEST 30 RODS; THENCE 80 RODS TO THE POINT OF BEGINNING.

EXCEPT THAT PORTION CONVEYED TO THE STATE OF CALIFORNIA BY DEED RECORDED JUNE 24, 1988 AS [INSTRUMENT NO. 88-203974 OF OFFICIAL RECORDS](#).

EXCEPTING THEREFROM THE SOUTH 30 FEET CONVEYED TO THE COUNTY OF SAN BERNARDINO FOR ROAD PURPOSES.

[APN: 0167-171-07-0-000](#)

PARCEL 2:

THE WEST 10 ACRES OF THE SOUTH ONE-HALF OF THE NORTHEAST ONE-QUARTER OF SECTION 21, TOWNSHIP 1 SOUTH, RANGE 3 WEST, SAN BERNARDINO MERIDIAN, IN THE CITY OF REDLANDS, COUNTY OF SAN BERNARDINO, STATE OF CALIFORNIA, ACCORDING TO THE OFFICIAL PLAT THEREOF.

EXCEPT THEREFROM THAT PORTION OF THE ABOVE DESCRIBED PROPERTY LYING SOUTHWESTERLY OF THE NORTHEASTERLY LINE OF THAT CERTAIN PARCEL CONVEYED TO THE STATE OF CALIFORNIA BY DEED RECORDED AUGUST 08, 1979 AS [INSTRUMENT NO. 347](#), IN [BOOK 9745, PAGE 595](#) OF OFFICIAL RECORDS.

ALSO EXCEPTING THEREFROM THE FOLLOWING:

EXCEPTION A: A PARCEL OF LAND (CALLED "WELLSITE" WITH WELL AND PUMPING PLANT THEREON) (COMMONLY KNOWN AS THE "LUGONIA AVENUE WELL"), SITUATED ON THE WEST 10 ACRES OF THE SOUTH ONE-HALF OF THE NORTHEAST ONE-QUARTER OF SAID SECTION 21, DESCRIBED AS FOLLOWS:

BEGINNING AT A POINT ON THE EAST LINE OF SAID WEST 10 ACRES, 221 FEET NORTH FROM THE SOUTHEAST CORNER OF SAID WEST 10 ACRES (WHICH SOUTHEAST CORNER OF SAID 10 ACRES IS IN THE CENTER LINE OF LUGONIA AVENUE); THENCE WEST 42 FEET; THENCE NORTH 16 FEET; THENCE EAST 42 FEET; THENCE SOUTH 16 FEET TO THE POINT OF BEGINNING.

EXCEPTION B: THE RIGHTS AND INTERESTS AS CONVEYED TO SOUTHERN CITRUS ASSOCIATION, A CORPORATION, BY DEED DATED MAY 06, 1946, RECORDED MAY 15, 1946 IN [BOOK 1891, PAGE 275](#) OF OFFICIAL RECORDS OF SAID COUNTY.

EXCEPTION C: ANY PORTION OF THE ABOVE DESCRIBED PARCELS OF LAND LYING WITHIN LUGONIA AVENUE.

**EXHIBIT A
(Continued)**

EXCEPTION D: THAT PORTION CONVEYED TO THE STATE OF CALIFORNIA, BY DEEDS RECORDED AUGUST 08, 1979 AS [INSTRUMENT NO. 346](#), IN [BOOK 9745, PAGE 592](#), AND AUGUST 08, 1979 AS [INSTRUMENT NO. 347](#), IN [BOOK 9745, PAGE 595](#), BOTH OF OFFICIAL RECORDS.

[APN: 0167-171-14-0-000](#)

PARCEL 3:

THAT PORTION OF THE WEST 10 ACRES OF THE SOUTH ONE-HALF OF THE NORTHEAST ONE-QUARTER OF SECTION 21, TOWNSHIP 1 SOUTH, RANGE 3 WEST, SAN BERNARDINO MERIDIAN (CALLED "WELLSITE" WITH WELL AND PUMPING PLANT THEREON), IN THE CITY OF REDLANDS, COUNTY OF SAN BERNARDINO, STATE OF CALIFORNIA, ACCORDING TO THE OFFICIAL PLAT THEREOF, DESCRIBED AS FOLLOWS:

BEGINNING AT A POINT ON THE EAST LINE OF SAID WEST 10 ACRES, 221 FEET NORTH FROM THE SOUTHEAST CORNER OF SAID WEST 10 ACRES (WHICH SOUTHEAST CORNER OF SAID 10 ACRES IS IN THE CENTER LINE OF LUGONIA AVENUE); THENCE WEST 42 FEET; THENCE NORTH 16 FEET; THENCE EAST 42 FEET; THENCE SOUTH 16 FEET TO THE POINT OF BEGINNING.

[APN: 0167-171-11-0-000](#); 0167-171-12-0-000

EXCEPTIONS

AT THE DATE HEREOF, ITEMS TO BE CONSIDERED AND EXCEPTIONS TO COVERAGE IN ADDITION TO THE PRINTED EXCEPTIONS AND EXCLUSIONS IN SAID POLICY FORM WOULD BE AS FOLLOWS:

- A. Property taxes, including any personal property taxes and any assessments collected with taxes, are as follows:

Tax Identification No.: 0167-171-07-00
Fiscal Year: 2021-2022
1st Installment: \$5,583.88, open (Delinquent after December 10)
Penalty: \$558.39
2nd Installment: \$5,583.88, open (Delinquent after April 10)
Penalty and Cost: \$568.39
Homeowners Exemption: \$
Code Area: 005-069

Affects: Parcel 1

- B. Property taxes, including any personal property taxes and any assessments collected with taxes, are as follows:

Tax Identification No.: 0167-171-11-0-000
Fiscal Year: 2021-2022
1st Installment: \$10.15, open (Delinquent after December 10)
Penalty: \$1.01
2nd Installment: \$10.14, open (Delinquent after April 10)
Penalty and Cost: \$11.01
Homeowners Exemption: \$
Code Area: 005-069

Affects: A portion of Parcel 3

- C. Property taxes, including any personal property taxes and any assessments collected with taxes, are as follows:

Tax Identification No.: 0167-171-12-0-000
Fiscal Year: 2021-2022
1st Installment: \$84.15, open (Delinquent after December 10)
Penalty: \$8.40
2nd Installment: \$84.13, open (Delinquent after April 10)
Penalty and Cost: \$18.40
Homeowners Exemption: \$
Code Area: 005-069

Affects: A portion of Parcel 3

EXCEPTIONS (Continued)

- D. Property taxes, including any personal property taxes and any assessments collected with taxes, are as follows:

Tax Identification No.: 0167-171-14-0-000
Fiscal Year: 2021-2022
1st Installment: \$2,526.52, open (Delinquent after December 10)
Penalty: \$252.66
2nd Installment: \$2,526.50, open (Delinquent after April 10)
Penalty and Cost: \$262.65
Homeowners Exemption: \$
Code Area: 005-069

Affects: Parcel 2

- E. The lien of supplemental or escaped assessments of property taxes, if any, made pursuant to the provisions of Chapter 3.5 (commencing with Section 75) or Part 2, Chapter 3, Articles 3 and 4, respectively, of the Revenue and Taxation Code of the State of California as a result of the transfer of title to the vestee named in Schedule A or as a result of changes in ownership or new construction occurring prior to Date of Policy.

1. Water rights, claims or title to water, whether or not disclosed by the public records.
2. Easement(s) for the purpose(s) shown below and rights incidental thereto as set forth in a document:

Purpose: A pipe line to carry and flow the water obtained from said well-site
Recording Date: May 15, 1945
Recording No: in [Book 1891, Page 275](#) of Official Records
Affects: Parcel 2

3. The ownership of said Land does not include rights of access to or from the street, highway, or freeway abutting said Land, such rights having been relinquished by the document,

Recording Date: August 08, 1979
Recording No: as [Instrument No. 1979-346](#), in [Book 9745, Page 592](#) of Official Records
Affects: Said land abutting State Highway 30

and Recording Date: August 08, 1979
and Recording No: as [Instrument No. 1979-347](#), in [Book 9745, Page 595](#) of Official Records

4. The Land described herein is included within a project area of the Redevelopment Agency shown below, and that proceedings for the redevelopment of said project have been instituted under the Redevelopment Law (such redevelopment to proceed only after the adoption of the Redevelopment Plan) as disclosed by a document.

Redevelopment Agency: Redevelopment Agency of the City of Redlands
Recording Date: July 17, 2008
Recording No: as [Instrument No. 2008-0325710 of Official Records](#)

and Recording Date: July 17, 2008
and Recording No: as [Instrument No. 2008-0325711 of Official Records](#)

**EXCEPTIONS
(Continued)**

5. Please be advised that our search did not disclose any open Deeds of Trust of record. If you should have knowledge of any outstanding obligation, please contact the Title Department immediately for further review prior to closing.
6. Discrepancies, conflicts in boundary lines, shortage in area, encroachments, or any other matters which a correct survey would disclose and which are not shown by the public records.
7. Any easements not disclosed by the public records as to matters affecting title to real property, whether or not said easements are visible and apparent.
8. Matters which may be disclosed by an inspection and/or by a correct ALTA/NSPS Land Title Survey of said Land that is satisfactory to the Company, and/or by inquiry of the parties in possession thereof.
9. Any rights of the parties in possession of a portion of, or all of, said Land, which rights are not disclosed by the public records.

The Company will require, for review, a full and complete copy of any unrecorded agreement, contract, license and/or lease, together with all supplements, assignments and amendments thereto, before issuing any policy of title insurance without excepting this item from coverage.

The Company reserves the right to except additional items and/or make additional requirements after reviewing said documents.

PLEASE REFER TO THE "INFORMATIONAL NOTES" AND "REQUIREMENTS" SECTIONS WHICH FOLLOW FOR INFORMATION NECESSARY TO COMPLETE THIS TRANSACTION.

END OF EXCEPTIONS

REQUIREMENTS SECTION

1. The Company will require the following documents for review prior to the issuance of any title insurance predicated upon a conveyance or encumbrance from the entity named below:

Limited Liability Company: Lugonia Holdings, LLC, a California limited liability company

- a) A copy of its operating agreement, if any, and all amendments, supplements and/or modifications thereto, certified by the appropriate manager or member.
- b) If a domestic Limited Liability Company, a copy of its Articles of Organization and all amendments thereto with the appropriate filing stamps.
- c) If the Limited Liability Company is member-managed, a full and complete current list of members certified by the appropriate manager or member.
- d) A current dated certificate of good standing from the proper governmental authority of the state in which the entity is currently domiciled.
- e) If less than all members, or managers, as appropriate, will be executing the closing documents, furnish evidence of the authority of those signing.
- f) If Limited Liability Company is a Single Member Entity, a Statement of Information for the Single Member will be required.
- g) Each member and manager of the LLC without an Operating Agreement must execute in the presence of a notary public the Certificate of California LLC (Without an Operating Agreement) Status and Authority form.

2. The Company will require the following documents for review prior to the issuance of any title insurance predicated upon a conveyance or encumbrance from the limited partnership named below:

Name: Lugonia Park Associates, a California limited partnership

- a) A complete copy of the limited partnership agreement and all amendments thereto.
- b) Satisfactory evidence that the partnership was validly formed and is in good standing.

The Company reserves the right to add additional items or make further requirements after review of the requested documentation.

REQUIREMENTS (Continued)

3. The Company will require the following documents for review prior to the issuance of any title insurance predicated upon a conveyance or encumbrance from the entity named below:

Limited Liability Company: Canyon Ranch Development, LLC, a California limited liability company

- a) A copy of its operating agreement, if any, and all amendments, supplements and/or modifications thereto, certified by the appropriate manager or member.
- b) If a domestic Limited Liability Company, a copy of its Articles of Organization and all amendments thereto with the appropriate filing stamps.
- c) If the Limited Liability Company is member-managed, a full and complete current list of members certified by the appropriate manager or member.
- d) A current dated certificate of good standing from the proper governmental authority of the state in which the entity is currently domiciled.
- e) If less than all members, or managers, as appropriate, will be executing the closing documents, furnish evidence of the authority of those signing.
- f) If Limited Liability Company is a Single Member Entity, a Statement of Information for the Single Member will be required.
- g) Each member and manager of the LLC without an Operating Agreement must execute in the presence of a notary public the Certificate of California LLC (Without an Operating Agreement) Status and Authority form.

4. The Company will require the following documents for review prior to the issuance of any title insurance predicated upon a conveyance or encumbrance from the limited partnership named below:

Name: Canyon Ranch Associates, Ltd., a California limited partnership

- a) A complete copy of the limited partnership agreement and all amendments thereto.
- b) Satisfactory evidence that the partnership was validly formed and is in good standing.

The Company reserves the right to add additional items or make further requirements after review of the requested documentation.

5. The Company will require either (a) a complete copy of the trust agreement and any amendments thereto certified by the trustee(s) to be a true and complete copy with respect to the hereinafter named trust, or (b) a Certification, pursuant to California Probate Code Section 18100.5, executed by all of the current trustee(s) of the hereinafter named trust, a form of which is attached.

Name of Trust: John Curci, Trustee

REQUIREMENTS (Continued)

6. The Company will require the following documents for review prior to the issuance of any title insurance predicated upon a conveyance or encumbrance from the limited partnership named below:

Name: Orange Tree West, a limited partnership

- a) A complete copy of the limited partnership agreement and all amendments thereto.
- b) Satisfactory evidence that the partnership was validly formed and is in good standing.

The Company reserves the right to add additional items or make further requirements after review of the requested documentation.

7. We find various Liens and Judgments that are of record against persons with similar or the same name as that of the vestee(s) shown herein. In order to complete this report, the Company requires a Statement of Information to be provided for the following vestee(s), which may allow and assist in the elimination of some or all of the said liens and judgments. After review of the requested Statement of Information, the Company reserves the right to add additional items or make further requirements prior to the issuance of any Policy of Title Insurance.

Vestee(s): Laura Anne Ramirez

NOTE: The Statement of Information is necessary to complete the search and examination of title under this order. Any title search includes matters that are indexed by name only, and having a completed Statement of Information assists the Company in the elimination of certain matters which appear to involve the parties but in fact affect another party with the same or similar name. Be assured that the Statement of Information is essential and will be kept strictly confidential to this file.

8. Prior to the close of escrow, the Company requires a Statement of Information to be completed by the following party(s),

Party(s): All Parties

The Company reserves the right to add additional items or make further requirements after review of the requested Statement of Information.

9. Furnish for review a full and complete copy of any unrecorded agreement, contract, license and/or lease together with all supplements, assignments and amendments thereto, prior to the close of this transaction.

The Company reserves the right to add additional items or make further requirements after review of the requested documentation.

10. Unrecorded matters which may be disclosed by an Owner's Affidavit or Declaration. A form of the Owner's Affidavit/Declaration is attached to this Preliminary Report/Commitment. This Affidavit/Declaration is to be completed by the record owner of the land and submitted for review prior to the closing of this transaction. Your prompt attention to this requirement will help avoid delays in the closing of this transaction. Thank you.

The Company reserves the right to add additional items or make further requirements after review of the requested Affidavit/Declaration.

**REQUIREMENTS
(Continued)**

END OF REQUIREMENTS

INFORMATIONAL NOTES SECTION

1. Supplemental taxes, including any personal property taxes and any assessments collected with taxes, assessed pursuant to the provisions of Chapter 3.5 (commencing with Section 75) of the Revenue and Taxation Code of the State of California, are as follows:

Tax Identification No.: 0167-171-07-0-000
Fiscal Year: 2018-2019
1st Installment: \$135.27, paid
2nd Installment: \$135.25, paid
Code Area: 005-069
Supplemental Bill No.: 200913508

2. Supplemental taxes, including any personal property taxes and any assessments collected with taxes, assessed pursuant to the provisions of Chapter 3.5 (commencing with Section 75) of the Revenue and Taxation Code of the State of California, are as follows:

Tax Identification No.: 0167-171-14-0-000
Fiscal Year: 2018-2019
1st Installment: \$61.16, paid
2nd Installment: \$61.13, paid
Code Area: 005-069
Supplemental Bill No.: 200913509

3. None of the items shown in this report will cause the Company to decline to attach ALTA Endorsement Form 9 to an Extended Coverage Loan Policy, when issued.

4. Note: The policy of title insurance will include an arbitration provision. The Company or the insured may demand arbitration. Arbitrable matters may include, but are not limited to, any controversy or claim between the Company and the insured arising out of or relating to this policy, any service of the Company in connection with its issuance or the breach of a policy provision or other obligation. Please ask your escrow or title officer for a sample copy of the policy to be issued if you wish to review the arbitration provisions and any other provisions pertaining to your Title Insurance coverage.

5. Notice: Please be aware that due to the conflict between federal and state laws concerning the cultivation, distribution, manufacture or sale of marijuana, the Company is not able to close or insure any transaction involving Land that is associated with these activities.

6. Pursuant to Government Code Section 27388.1, as amended and effective as of 1-1-2018, a Documentary Transfer Tax (DTT) Affidavit may be required to be completed and submitted with each document when DTT is being paid or when an exemption is being claimed from paying the tax. If a governmental agency is a party to the document, the form will not be required. DTT Affidavits may be available at a Tax Assessor-County Clerk-Recorder.

7. Note: The only conveyance(s) affecting said Land, which recorded within 24 months of the date of this report, are as follows:

Grantor: David I. Asatani, a single man
Grantee: Lugonia Holdings, LLC, a California limited liability company
Recording Date: December 23, 2019
Recording No: as [Instrument No. 2019-0474413 of Official Records](#)

Grantor: Frank I. Yoshida and Chieko Yoshida
Grantee: Lugonia Holdings, LLC, a California limited liability company
Recording Date: December 23, 2019
Recording No: as [Instrument No. 2019-0474414 of Official Records](#)

INFORMATIONAL NOTES (Continued)

Grantor: George M. Takeno and Setsuko G. Takeno
Grantee: Lugonia Holdings, LLC, a California limited liability company
Recording Date: December 23, 2019
Recording No: as [Instrument No. 2019-0474415 of Official Records](#)

Grantor: Peter T. Yoshida who took title as Peter I. Yoshida, and Jude Yoshida
Grantee: Lugonia Holdings, LLC, a California limited liability company
Recording Date: December 23, 2019
Recording No: as [Instrument No. 2019-0474416 of Official Records](#)

Grantor: Richard K. Hamamura and Ruth Y. Hamamura
Grantee: Lugonia Holdings, LLC, a California limited liability company
Recording Date: December 23, 2019
Recording No: as [Instrument No. 2019-0474417 of Official Records](#)

Grantor: Shirou Kunihiro and Satsuki May Kunihiro
Grantee: Lugonia Holdings, LLC, a California limited liability company
Recording Date: December 23, 2019
Recording No: as [Instrument No. 2019-0474418 of Official Records](#)

Grantor: Dorothy T. Morikone, a widow
Grantee: Lugonia Holdings, LLC, a California limited liability company
Recording Date: December 23, 2019
Recording No: as [Instrument No. 2019-0474419 of Official Records](#)

Grantor: Hiromu Morikone, a widower
Grantee: Lugonia Holdings, LLC, a California limited liability company
Recording Date: December 23, 2019
Recording No: as [Instrument No. 2019-0474420 of Official Records](#)

Grantor: James A. Sadoyama, a widower
Grantee: Lugonia Holdings, LLC, a California limited liability company
Recording Date: December 23, 2019
Recording No: as [Instrument No. 2019-0474421 of Official Records](#)

Grantor: Yuma Tsuchiya, a widower
Grantee: Lugonia Holdings, LLC, a California limited liability company
Recording Date: December 23, 2019
Recording No: as [Instrument No. 2019-0474422 of Official Records](#)

Grantor: Yuma Tsuchiya
Grantee: Lugonia Holdings, LLC, a California limited liability company
Recording Date: December 26, 2019
Recording No: as [Instrument No. 2019-0477133 of Official Records](#)

Grantor: Dorothy Morikone Trustee, Morikone Family Trust
Grantee: Lugonia Holdings, LLC, a California limited liability company
Recording Date: December 26, 2019
Recording No: as [Instrument No. 2019-0477135 of Official Records](#)

Grantor: Rosemarie Emori, Trustee, Morikone Family Trust
Grantee: Lugonia Holdings, LLC, a California limited liability company
Recording Date: December 26, 2019
Recording No: as [Instrument No. 2019-0477137 of Official Records](#)

**INFORMATIONAL NOTES
(Continued)**

Grantor: Noni S. Patchett, Trustee, Revocable Living Trust of James Anki Sadoyama and
Thais Verdelle Thrasher Sadoyama
Grantee: Lugonia Holdings, LLC, a California limited liability company
Recording Date: December 26, 2019
Recording No: as [Instrument No. 2019-0477139 of Official Records](#)

Grantor: James Seino and Kent Seino
Grantee: Lugonia Holdings, LLC, a California limited liability company
Recording Date: December 26, 2019
Recording No: as [Instrument No. 2019-0477142 of Official Records](#)

END OF INFORMATIONAL NOTES

John Balassi/Jason Silva (OC/Comm)/ry5

Wire Fraud Alert

This Notice is not intended to provide legal or professional advice. If you have any questions, please consult with a lawyer.

All parties to a real estate transaction are targets for wire fraud and many have lost hundreds of thousands of dollars because they simply relied on the wire instructions received via email, without further verification. **If funds are to be wired in conjunction with this real estate transaction, we strongly recommend verbal verification of wire instructions through a known, trusted phone number prior to sending funds.**

In addition, the following non-exclusive self-protection strategies are recommended to minimize exposure to possible wire fraud.

- **NEVER RELY** on emails purporting to change wire instructions. Parties to a transaction rarely change wire instructions in the course of a transaction.
- **ALWAYS VERIFY** wire instructions, specifically the ABA routing number and account number, by calling the party who sent the instructions to you. **DO NOT** use the phone number provided in the email containing the instructions, use phone numbers you have called before or can otherwise verify. **Obtain the phone number of relevant parties to the transaction as soon as an escrow account is opened.** **DO NOT** send an email to verify as the email address may be incorrect or the email may be intercepted by the fraudster.
- **USE COMPLEX EMAIL PASSWORDS** that employ a combination of mixed case, numbers, and symbols. Make your passwords greater than eight (8) characters. Also, change your password often and do **NOT** reuse the same password for other online accounts.
- **USE MULTI-FACTOR AUTHENTICATION** for email accounts. Your email provider or IT staff may have specific instructions on how to implement this feature.

For more information on wire-fraud scams or to report an incident, please refer to the following links:

Federal Bureau of Investigation:
<http://www.fbi.gov>

Internet Crime Complaint Center:
<http://www.ic3.gov>



Notice of Available Discounts

Pursuant to Section 2355.3 in Title 10 of the California Code of Regulations Fidelity National Financial, Inc. and its subsidiaries ("FNF") must deliver a notice of each discount available under our current rate filing along with the delivery of escrow instructions, a preliminary report or commitment. Please be aware that the provision of this notice does not constitute a waiver of the consumer's right to be charged the filed rate. As such, your transaction may not qualify for the below discounts.

You are encouraged to discuss the applicability of one or more of the below discounts with a Company representative. These discounts are generally described below; consult the rate manual for a full description of the terms, conditions and requirements for such discount. These discounts only apply to transactions involving services rendered by the FNF Family of Companies. This notice only applies to transactions involving property improved with a one-to-four family residential dwelling.

Not all discounts are offered by every FNF Company. The discount will only be applicable to the FNF Company as indicated by the named discount.

FNF Underwritten Title Company

CTC – Chicago Title company
CLTC – Commonwealth Land Title Company
FNTC – Fidelity National Title Company of California
FNTCCA - Fidelity National Title Company of California
TICOR – Ticor Title Company of California
LTC – Lawyer's Title Company
SLTC – ServiceLink Title Company

Underwritten by FNF Underwriters

CTIC – Chicago Title Insurance Company
CLTIC - Commonwealth Land Title Insurance Company
FNTIC – Fidelity National Title Insurance Company
FNTIC - Fidelity National Title Insurance Company
CTIC – Chicago Title Insurance Company
CLTIC – Commonwealth Land Title Insurance Company
CTIC – Chicago Title Insurance Company

Available Discounts

DISASTER LOANS (CTIC, CLTIC, FNTIC)

The charge for a Lender's Policy (Standard or Extended coverage) covering the financing or refinancing by an owner of record, within twenty-four (24) months of the date of a declaration of a disaster area by the government of the United States or the State of California on any land located in said area, which was partially or totally destroyed in the disaster, will be fifty percent (50%) of the appropriate title insurance rate.

CHURCHES OR CHARITABLE NON-PROFIT ORGANIZATIONS (CTIC, FNTIC)

On properties used as a church or for charitable purposes within the scope of the normal activities of such entities, provided said charge is normally the church's obligation the charge for an owner's policy shall be fifty percent (50%) to seventy percent (70%) of the appropriate title insurance rate, depending on the type of coverage selected. The charge for a lender's policy shall be forty (40%) to fifty percent (50%) of the appropriate title insurance rate, depending on the type of coverage selected.

FIDELITY NATIONAL FINANCIAL, INC. PRIVACY NOTICE

Effective August 1, 2021

Fidelity National Financial, Inc. and its majority-owned subsidiary companies (collectively, “FNF,” “our,” or “we”) respect and are committed to protecting your privacy. This Privacy Notice explains how we collect, use, and protect personal information, when and to whom we disclose such information, and the choices you have about the use and disclosure of that information.

A limited number of FNF subsidiaries have their own privacy notices. If a subsidiary has its own privacy notice, the privacy notice will be available on the subsidiary’s website and this Privacy Notice does not apply.

Collection of Personal Information

FNF may collect the following categories of Personal Information:

- contact information (e.g., name, address, phone number, email address);
- demographic information (e.g., date of birth, gender, marital status);
- identity information (e.g. Social Security Number, driver’s license, passport, or other government ID number);
- financial account information (e.g. loan or bank account information); and
- other personal information necessary to provide products or services to you.

We may collect Personal Information about you from:

- information we receive from you or your agent;
- information about your transactions with FNF, our affiliates, or others; and
- information we receive from consumer reporting agencies and/or governmental entities, either directly from these entities or through others.

Collection of Browsing Information

FNF automatically collects the following types of Browsing Information when you access an FNF website, online service, or application (each an “FNF Website”) from your Internet browser, computer, and/or device:

- Internet Protocol (IP) address and operating system;
- browser version, language, and type;
- domain name system requests; and
- browsing history on the FNF Website, such as date and time of your visit to the FNF Website and visits to the pages within the FNF Website.

Like most websites, our servers automatically log each visitor to the FNF Website and may collect the Browsing Information described above. We use Browsing Information for system administration, troubleshooting, fraud investigation, and to improve our websites. Browsing Information generally does not reveal anything personal about you, though if you have created a user account for an FNF Website and are logged into that account, the FNF Website may be able to link certain browsing activity to your user account.

Other Online Specifics

Cookies. When you visit an FNF Website, a “cookie” may be sent to your computer. A cookie is a small piece of data that is sent to your Internet browser from a web server and stored on your computer’s hard drive. Information gathered using cookies helps us improve your user experience. For example, a cookie can help the website load properly or can customize the display page based on your browser type and user preferences. You can choose whether or not to accept cookies by changing your Internet browser settings. Be aware that doing so may impair or limit some functionality of the FNF Website.

Web Beacons. We use web beacons to determine when and how many times a page has been viewed. This information is used to improve our websites.

Do Not Track. Currently our FNF Websites do not respond to “Do Not Track” features enabled through your browser.

Links to Other Sites. FNF Websites may contain links to unaffiliated third-party websites. FNF is not responsible for the privacy practices or content of those websites. We recommend that you read the privacy policy of every website you visit.

Use of Personal Information

FNF uses Personal Information for three main purposes:

- To provide products and services to you or in connection with a transaction involving you.
- To improve our products and services.
- To communicate with you about our, our affiliates’, and others’ products and services, jointly or independently.

When Information Is Disclosed

We may disclose your Personal Information and Browsing Information in the following circumstances:

- to enable us to detect or prevent criminal activity, fraud, material misrepresentation, or nondisclosure;
- to nonaffiliated service providers who provide or perform services or functions on our behalf and who agree to use the information only to provide such services or functions;

- to nonaffiliated third party service providers with whom we perform joint marketing, pursuant to an agreement with them to jointly market financial products or services to you;
- to law enforcement or authorities in connection with an investigation, or in response to a subpoena or court order; or
- in the good-faith belief that such disclosure is necessary to comply with legal process or applicable laws, or to protect the rights, property, or safety of FNF, its customers, or the public.

The law does not require your prior authorization and does not allow you to restrict the disclosures described above. Additionally, we may disclose your information to third parties for whom you have given us authorization or consent to make such disclosure. We do not otherwise share your Personal Information or Browsing Information with nonaffiliated third parties, except as required or permitted by law. We may share your Personal Information with affiliates (other companies owned by FNF) to directly market to you. Please see "Choices with Your Information" to learn how to restrict that sharing.

We reserve the right to transfer your Personal Information, Browsing Information, and any other information, in connection with the sale or other disposition of all or part of the FNF business and/or assets, or in the event of bankruptcy, reorganization, insolvency, receivership, or an assignment for the benefit of creditors. By submitting Personal Information and/or Browsing Information to FNF, you expressly agree and consent to the use and/or transfer of the foregoing information in connection with any of the above described proceedings.

Security of Your Information

We maintain physical, electronic, and procedural safeguards to protect your Personal Information.

Choices With Your Information

If you do not want FNF to share your information among our affiliates to directly market to you, you may send an "opt out" request as directed at the end of this Privacy Notice. We do not share your Personal Information with nonaffiliates for their use to direct market to you without your consent.

Whether you submit Personal Information or Browsing Information to FNF is entirely up to you. If you decide not to submit Personal Information or Browsing Information, FNF may not be able to provide certain services or products to you.

For California Residents: We will not share your Personal Information or Browsing Information with nonaffiliated third parties, except as permitted by California law. For additional information about your California privacy rights, please visit the "California Privacy" link on our website (<https://fnf.com/pages/californiaprivacy.aspx>) or call (888) 413-1748.

For Nevada Residents: You may be placed on our internal Do Not Call List by calling (888) 714-2710 or by contacting us via the information set forth at the end of this Privacy Notice. Nevada law requires that we also provide you with the following contact information: Bureau of Consumer Protection, Office of the Nevada Attorney General, 555 E. Washington St., Suite 3900, Las Vegas, NV 89101; Phone number: (702) 486-3132; email: BCPINFO@ag.state.nv.us.

For Oregon Residents: We will not share your Personal Information or Browsing Information with nonaffiliated third parties for marketing purposes, except after you have been informed by us of such sharing and had an opportunity to indicate that you do not want a disclosure made for marketing purposes.

For Vermont Residents: We will not disclose information about your creditworthiness to our affiliates and will not disclose your personal information, financial information, credit report, or health information to nonaffiliated third parties to market to you, other than as permitted by Vermont law, unless you authorize us to make those disclosures.

Information From Children

The FNF Websites are not intended or designed to attract persons under the age of eighteen (18). We do not collect Personal Information from any person that we know to be under the age of thirteen (13) without permission from a parent or guardian.

International Users

FNF's headquarters is located within the United States. If you reside outside the United States and choose to provide Personal Information or Browsing Information to us, please note that we may transfer that information outside of your country of residence. By providing FNF with your Personal Information and/or Browsing Information, you consent to our collection, transfer, and use of such information in accordance with this Privacy Notice.

FNF Website Services for Mortgage Loans

Certain FNF companies provide services to mortgage loan servicers, including hosting websites that collect customer information on behalf of mortgage loan servicers (the "Service Websites"). The Service Websites may contain links to both this Privacy Notice and the mortgage loan servicer or lender's privacy notice. The sections of this Privacy Notice titled When Information is Disclosed, Choices with Your Information, and Accessing and Correcting Information do not apply to the Service Websites. The mortgage loan servicer or lender's privacy notice governs use, disclosure, and access to your Personal Information. FNF does not share Personal Information collected through the Service Websites, except as required or authorized by contract with the mortgage loan servicer or lender, or as required by law or in the good-faith belief that such disclosure is necessary: to comply with a legal process or applicable law, to enforce this Privacy Notice, or to protect the rights, property, or safety of FNF or the public.

Your Consent To This Privacy Notice; Notice Changes

By submitting Personal Information and/or Browsing Information to FNF, you consent to the collection and use of the information in accordance with this Privacy Notice. We may change this Privacy Notice at any time. The Privacy Notice's effective date will show the last date changes were made. If you provide information to us following any change of the Privacy Notice, that signifies your assent to and acceptance of the changes to the Privacy Notice.

Accessing and Correcting Information; Contact Us

If you have questions, would like to correct your Personal Information, or want to opt-out of information sharing for affiliate marketing, visit FNF's [Opt Out Page](#) or contact us by phone at (888) 714-2710 or by mail to:

Fidelity National Financial, Inc.
601 Riverside Avenue,
Jacksonville, Florida 32204
Attn: Chief Privacy Officer

ATTACHMENT ONE (Revised 05-06-16)

CALIFORNIA LAND TITLE ASSOCIATION STANDARD COVERAGE POLICY – 1990

EXCLUSIONS FROM COVERAGE

The following matters are expressly excluded from the coverage of this policy and the Company will not pay loss or damage, costs, attorneys' fees or expenses which arise by reason of:

1. (a) Any law, ordinance or governmental regulation (including but not limited to building or zoning laws, ordinances, or regulations) restricting, regulating, prohibiting or relating (i) the occupancy, use, or enjoyment of the land; (ii) the character, dimensions or location of any improvement now or hereafter erected on the land; (iii) a separation in ownership or a change in the dimensions or area of the land or any parcel of which the land is or was a part; or (iv) environmental protection, or the effect of any violation of these laws, ordinances or governmental regulations, except to the extent that a notice of the enforcement thereof or a notice of a defect, lien, or encumbrance resulting from a violation or alleged violation affecting the land has been recorded in the public records at Date of Policy.
- (b) Any governmental police power not excluded by (a) above, except to the extent that a notice of the exercise thereof or notice of a defect, lien or encumbrance resulting from a violation or alleged violation affecting the land has been recorded in the public records at Date of Policy.
2. Rights of eminent domain unless notice of the exercise thereof has been recorded in the public records at Date of Policy, but not excluding from coverage any taking which has occurred prior to Date of Policy which would be binding on the rights of a purchaser for value without knowledge.
3. Defects, liens, encumbrances, adverse claims or other matters:
 - (a) whether or not recorded in the public records at Date of Policy, but created, suffered, assumed or agreed to by the insured claimant;
 - (b) not known to the Company, not recorded in the public records at Date of Policy, but known to the insured claimant and not disclosed in writing to the Company by the insured claimant prior to the date the insured claimant became an insured under this policy;
 - (c) resulting in no loss or damage to the insured claimant;
 - (d) attaching or created subsequent to Date of Policy; or
 - (e) resulting in loss or damage which would not have been sustained if the insured claimant had paid value for the insured mortgage or for the estate or interest insured by this policy.
4. Unenforceability of the lien of the insured mortgage because of the inability or failure of the insured at Date of Policy, or the inability or failure of any subsequent owner of the indebtedness, to comply with the applicable doing business laws of the state in which the land is situated.
5. Invalidity or unenforceability of the lien of the insured mortgage, or claim thereof, which arises out of the transaction evidenced by the insured mortgage and is based upon usury or any consumer credit protection or truth in lending law.
6. Any claim, which arises out of the transaction vesting in the insured the estate of interest insured by this policy or the transaction creating the interest of the insured lender, by reason of the operation of federal bankruptcy, state insolvency or similar creditors' rights laws.

EXCEPTIONS FROM COVERAGE - SCHEDULE B, PART I

This policy does not insure against loss or damage (and the Company will not pay costs, attorneys' fees or expenses) which arise by reason of:

1. Taxes or assessments which are not shown as existing liens by the records of any taxing authority that levies taxes or assessments on real property or by the public records.
Proceedings by a public agency which may result in taxes or assessments, or notices of such proceedings, whether or not shown by the records of such agency or by the public records.
2. Any facts, rights, interests, or claims which are not shown by the public records but which could be ascertained by an inspection of the land or which may be asserted by persons in possession thereof.
3. Easements, liens or encumbrances, or claims thereof, not shown by the public records.
4. Discrepancies, conflicts in boundary lines, shortage in area, encroachments, or any other facts which a correct survey would disclose, and which are not shown by the public records.
5. (a) Unpatented mining claims; (b) reservations or exceptions in patents or in Acts authorizing the issuance thereof; (c) water rights, claims or title to water, whether or not the matters excepted under (a), (b) or (c) are shown by the public records.
6. Any lien or right to a lien for services, labor or material not shown by the public records.

CLTA HOMEOWNER'S POLICY OF TITLE INSURANCE (12-02-13) ALTA HOMEOWNER'S POLICY OF TITLE INSURANCE

EXCLUSIONS

In addition to the Exceptions in Schedule B, You are not insured against loss, costs, attorneys' fees, and expenses resulting from:

1. Governmental police power, and the existence or violation of those portions of any law or government regulation concerning:
 - a. building;
 - b. zoning;
 - c. land use;
 - d. improvements on the Land;
 - e. land division; and
 - f. environmental protection.This Exclusion does not limit the coverage described in Covered Risk 8.a., 14, 15, 16, 18, 19, 20, 23 or 27.
2. The failure of Your existing structures, or any part of them, to be constructed in accordance with applicable building codes. This Exclusion does not limit the coverage described in Covered Risk 14 or 15.
3. The right to take the Land by condemning it. This Exclusion does not limit the coverage described in Covered Risk 17.
4. Risks:
 - a. that are created, allowed, or agreed to by You, whether or not they are recorded in the Public Records;
 - b. that are Known to You at the Policy Date, but not to Us, unless they are recorded in the Public Records at the Policy Date;

- c. that result in no loss to You; or
 - d. that first occur after the Policy Date - this does not limit the coverage described in Covered Risk 7, 8.e., 25, 26, 27 or 28.
5. Failure to pay value for Your Title.
 6. Lack of a right:
 - a. to any land outside the area specifically described and referred to in paragraph 3 of Schedule A; and
 - b. in streets, alleys, or waterways that touch the Land.
 This Exclusion does not limit the coverage described in Covered Risk 11 or 21.
 7. The transfer of the Title to You is invalid as a preferential transfer or as a fraudulent transfer or conveyance under federal bankruptcy, state insolvency, or similar creditors' rights laws.
 8. Contamination, explosion, fire, flooding, vibration, fracturing, earthquake, or subsidence.
 9. Negligence by a person or an Entity exercising a right to extract or develop minerals, water, or any other substances.

LIMITATIONS ON COVERED RISKS

Your insurance for the following Covered Risks is limited on the Owner's Coverage Statement as follows:

- For Covered Risk 16, 18, 19, and 21 Your Deductible Amount and Our Maximum Dollar Limit of Liability shown in Schedule A.

The deductible amounts and maximum dollar limits shown on Schedule A are as follows:

	Your Deductible Amount	Our Maximum Dollar Limit of Liability
Covered Risk 16:	1.00% of Policy Amount Shown in Schedule A or \$2,500.00 (whichever is less)	\$ 10,000.00
Covered Risk 18:	1.00% of Policy Amount Shown in Schedule A or \$5,000.00 (whichever is less)	\$ 25,000.00
Covered Risk 19:	1.00% of Policy Amount Shown in Schedule A or \$5,000.00 (whichever is less)	\$ 25,000.00
Covered Risk 21:	1.00% of Policy Amount Shown in Schedule A or \$2,500.00 (whichever is less)	\$ 5,000.00

2006 ALTA LOAN POLICY (06-17-06)

EXCLUSIONS FROM COVERAGE

The following matters are expressly excluded from the coverage of this policy, and the Company will not pay loss or damage, costs, attorneys' fees, or expenses that arise by reason of:

1. (a) Any law, ordinance, permit, or governmental regulation (including those relating to building and zoning) restricting, regulating, prohibiting, or relating to
 - (i) the occupancy, use, or enjoyment of the Land;
 - (ii) the character, dimensions, or location of any improvement erected on the Land;
 - (iii) the subdivision of land; or
 - (iv) environmental protection;
 or the effect of any violation of these laws, ordinances, or governmental regulations. This Exclusion 1(a) does not modify or limit the coverage provided under Covered Risk 5.
- (b) Any governmental police power. This Exclusion 1(b) does not modify or limit the coverage provided under Covered Risk 6.
2. Rights of eminent domain. This Exclusion does not modify or limit the coverage provided under Covered Risk 7 or 8.
3. Defects, liens, encumbrances, adverse claims, or other matters
 - (a) created, suffered, assumed, or agreed to by the Insured Claimant;
 - (b) not Known to the Company, not recorded in the Public Records at Date of Policy, but Known to the Insured Claimant and not disclosed in writing to the Company by the Insured Claimant prior to the date the Insured Claimant became an Insured under this policy;
 - (c) resulting in no loss or damage to the Insured Claimant;
 - (d) attaching or created subsequent to Date of Policy (however, this does not modify or limit the coverage provided under Covered Risk 11, 13 or 14); or
 - (e) resulting in loss or damage that would not have been sustained if the Insured Claimant had paid value for the Insured Mortgage.
4. Unenforceability of the lien of the Insured Mortgage because of the inability or failure of an Insured to comply with applicable doing-business laws of the state where the Land is situated.
5. Invalidity or unenforceability in whole or in part of the lien of the Insured Mortgage that arises out of the transaction evidenced by the Insured Mortgage and is based upon usury or any consumer credit protection or truth-in-lending law.
6. Any claim, by reason of the operation of federal bankruptcy, state insolvency, or similar creditors' rights laws, that the transaction creating the lien of the Insured Mortgage, is
 - (a) a fraudulent conveyance or fraudulent transfer, or
 - (b) a preferential transfer for any reason not stated in Covered Risk 13(b) of this policy.
7. Any lien on the Title for real estate taxes or assessments imposed by governmental authority and created or attaching between Date of Policy and the date of recording of the Insured Mortgage in the Public Records. This Exclusion does not modify or limit the coverage provided under Covered Risk 11(b).

The above policy form may be issued to afford either Standard Coverage or Extended Coverage. In addition to the above Exclusions from Coverage, the Exceptions from Coverage in a Standard Coverage policy will also include the following Exceptions from Coverage:

EXCEPTIONS FROM COVERAGE

{Except as provided in Schedule B - Part II, {t{or T}his policy does not insure against loss or damage, and the Company will not pay costs, attorneys' fees or expenses, that arise by reason of:

{PART I

{The above policy form may be issued to afford either Standard Coverage or Extended Coverage. In addition to the above Exclusions from Coverage, the Exceptions from Coverage in a Standard Coverage policy will also include the following Exceptions from Coverage:

1. (a) Taxes or assessments that are not shown as existing liens by the records of any taxing authority that levies taxes or assessments on real property or by the Public Records; (b) proceedings by a public agency that may result in taxes or assessments, or notices of such proceedings, whether or not shown by the records of such agency or by the Public Records.
2. Any facts, rights, interests, or claims that are not shown by the Public Records but that could be ascertained by an inspection of the Land or that may be asserted by persons in possession of the Land.
3. Easements, liens or encumbrances, or claims thereof, not shown by the Public Records.
4. Any encroachment, encumbrance, violation, variation, or adverse circumstance affecting the Title that would be disclosed by an accurate and complete land survey of the Land and not shown by the Public Records.
5. (a) Unpatented mining claims; (b) reservations or exceptions in patents or in Acts authorizing the issuance thereof; (c) water rights, claims or title to water, whether or not the matters excepted under (a), (b), or (c) are shown by the Public Records.
6. Any lien or right to a lien for services, labor or material not shown by the Public Records.}

PART II

In addition to the matters set forth in Part I of this Schedule, the Title is subject to the following matters, and the Company insures against loss or damage sustained in the event that they are not subordinate to the lien of the Insured Mortgage:}

2006 ALTA OWNER'S POLICY (06-17-06)

EXCLUSIONS FROM COVERAGE

The following matters are expressly excluded from the coverage of this policy, and the Company will not pay loss or damage, costs, attorneys' fees, or expenses that arise by reason of:

1. (a) Any law, ordinance, permit, or governmental regulation (including those relating to building and zoning) restricting, regulating, prohibiting, or relating to
 - (i) the occupancy, use, or enjoyment of the Land;
 - (ii) the character, dimensions, or location of any improvement erected on the Land;
 - (iii) the subdivision of land; or
 - (iv) environmental protection;or the effect of any violation of these laws, ordinances, or governmental regulations. This Exclusion 1(a) does not modify or limit the coverage provided under Covered Risk 5.
- (b) Any governmental police power. This Exclusion 1(b) does not modify or limit the coverage provided under Covered Risk 6.
2. Rights of eminent domain. This Exclusion does not modify or limit the coverage provided under Covered Risk 7 or 8.
3. Defects, liens, encumbrances, adverse claims, or other matters
 - (a) created, suffered, assumed, or agreed to by the Insured Claimant;
 - (b) not known to the Company, not recorded in the Public Records at Date of Policy, but known to the Insured Claimant and not disclosed in writing to the Company by the Insured Claimant prior to the date the Insured Claimant became an Insured under this policy;
 - (c) resulting in no loss or damage to the Insured Claimant;
 - (d) attaching or created subsequent to Date of Policy (however, this does not modify or limit the coverage provided under Covered Risk 9 and 10); or
 - (e) resulting in loss or damage that would not have been sustained if the Insured Claimant had paid value for the Title.
4. Any claim, by reason of the operation of federal bankruptcy, state insolvency, or similar creditors' rights laws, that the transaction vesting the Title as shown in Schedule A, is
 - (a) a fraudulent conveyance or fraudulent transfer; or
 - (b) a preferential transfer for any reason not stated in Covered Risk 9 of this policy.
5. Any lien on the Title for real estate taxes or assessments imposed by governmental authority and created or attaching between Date of Policy and the date of recording of the deed or other instrument of transfer in the Public Records that vests Title as shown in Schedule A.

The above policy form may be issued to afford either Standard Coverage or Extended Coverage. In addition to the above Exclusions from Coverage, the Exceptions from Coverage in a Standard Coverage policy will also include the following Exceptions from Coverage:

EXCEPTIONS FROM COVERAGE

This policy does not insure against loss or damage, and the Company will not pay costs, attorneys' fees or expenses, that arise by reason of:

{The above policy form may be issued to afford either Standard Coverage or Extended Coverage. In addition to the above Exclusions from Coverage, the Exceptions from Coverage in a Standard Coverage policy will also include the following Exceptions from Coverage:

1. (a) Taxes or assessments that are not shown as existing liens by the records of any taxing authority that levies taxes or assessments on real property or by the Public Records; (b) proceedings by a public agency that may result in taxes or assessments, or notices of such proceedings, whether or not shown by the records of such agency or by the Public Records.
2. Any facts, rights, interests, or claims that are not shown in the Public Records but that could be ascertained by an inspection of the Land or that may be asserted by persons in possession of the Land.
3. Easements, liens or encumbrances, or claims thereof, not shown by the Public Records.
4. Any encroachment, encumbrance, violation, variation, or adverse circumstance affecting the Title that would be disclosed by an accurate and complete land survey of the Land and that are not shown by the Public Records.
5. (a) Unpatented mining claims; (b) reservations or exceptions in patents or in Acts authorizing the issuance thereof; (c) water rights, claims or title to water, whether or not the matters excepted under (a), (b), or (c) are shown by the Public Records.
6. Any lien or right to a lien for services, labor or material not shown by the Public Records. }
7. {Variable exceptions such as taxes, easements, CC&R's, etc. shown here.}

ALTA EXPANDED COVERAGE RESIDENTIAL LOAN POLICY – ASSESSMENTS PRIORITY (04-02-15)

EXCLUSIONS FROM COVERAGE

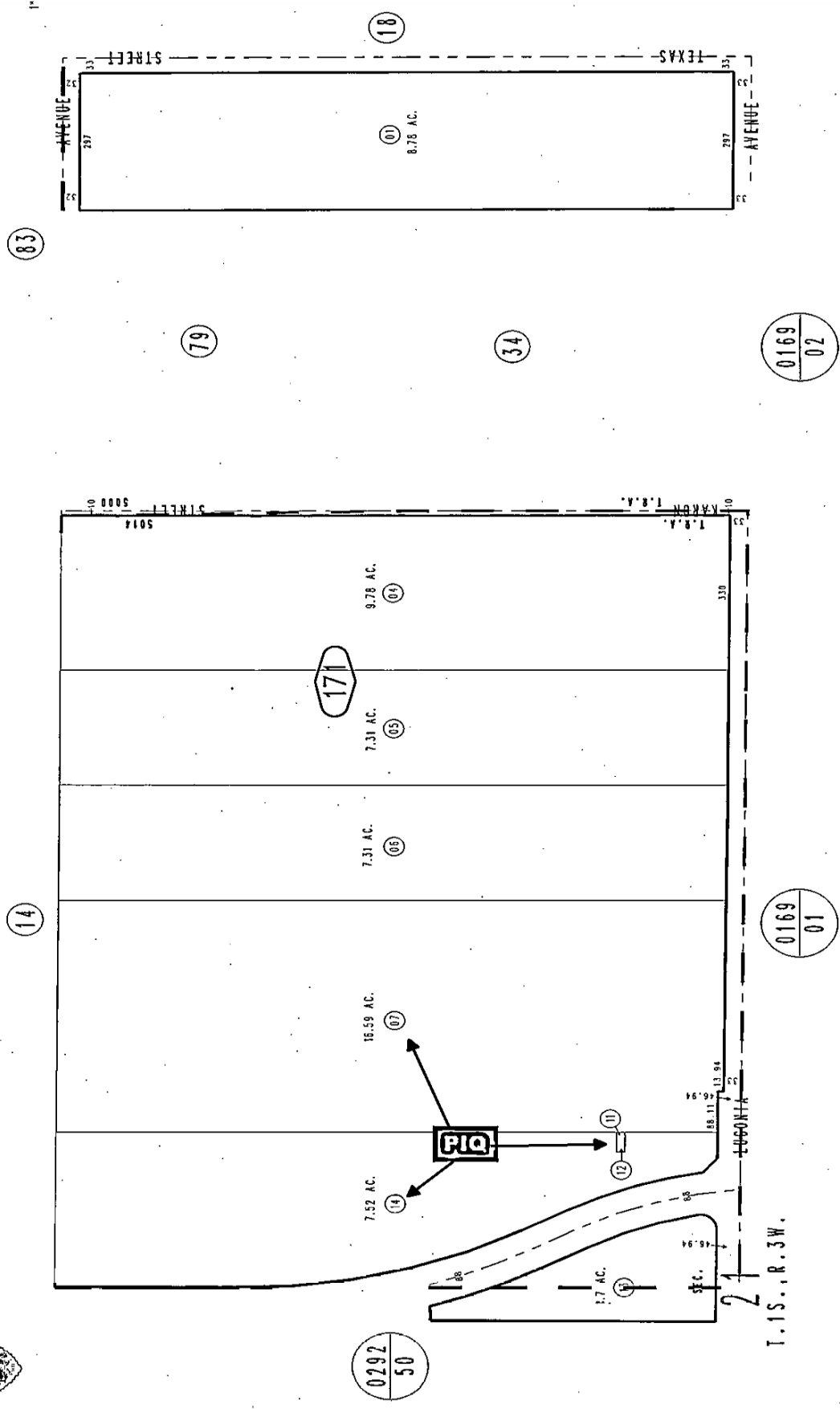
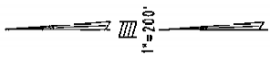
The following matters are expressly excluded from the coverage of this policy and the Company will not pay loss or damage, costs, attorneys' fees or expenses which arise by reason of:

1. (a) Any law, ordinance, permit, or governmental regulation (including those relating to building and zoning) restricting, regulating, prohibiting, or relating to
 - (i) the occupancy, use, or enjoyment of the Land;
 - (ii) the character, dimensions, or location of any improvement erected on the Land;
 - (iii) the subdivision of land; or
 - (iv) environmental protection;or the effect of any violation of these laws, ordinances, or governmental regulations. This Exclusion 1(a) does not modify or limit the coverage provided under Covered Risk 5, 6, 13(c), 13(d), 14 or 16.
- (b) Any governmental police power. This Exclusion 1(b) does not modify or limit the coverage provided under Covered Risk 5, 6, 13(c), 13(d), 14 or 16.
2. Rights of eminent domain. This Exclusion does not modify or limit the coverage provided under Covered Risk 7 or 8.
3. Defects, liens, encumbrances, adverse claims, or other matters
 - (a) created, suffered, assumed, or agreed to by the Insured Claimant;
 - (b) not Known to the Company, not recorded in the Public Records at Date of Policy, but Known to the Insured Claimant and not disclosed in writing to the Company by the Insured Claimant prior to the date the Insured Claimant became an Insured under this policy;
 - (c) resulting in no loss or damage to the Insured Claimant;
 - (d) attaching or created subsequent to Date of Policy (however, this does not modify or limit the coverage provided under Covered Risk 11, 16, 17, 18, 19, 20, 21, 22, 23, 24, 27 or 28); or
 - (e) resulting in loss or damage that would not have been sustained if the Insured Claimant had paid value for the Insured Mortgage.
4. Unenforceability of the lien of the Insured Mortgage because of the inability or failure of an Insured to comply with applicable doing-business laws of the state where the Land is situated.
5. Invalidity or unenforceability in whole or in part of the lien of the Insured Mortgage that arises out of the transaction evidenced by the Insured Mortgage and is based upon usury, or any consumer credit protection or truth-in-lending law. This Exclusion does not modify or limit the coverage provided in Covered Risk 26.
6. Any claim of invalidity, unenforceability or lack of priority of the lien of the Insured Mortgage as to Advances or modifications made after the Insured has Knowledge that the vestee shown in Schedule A is no longer the owner of the estate or interest covered by this policy. This Exclusion does not modify or limit the coverage provided in Covered Risk 11.
7. Any lien on the Title for real estate taxes or assessments imposed by governmental authority and created or attaching subsequent to Date of Policy. This Exclusion does not modify or limit the coverage provided in Covered Risk 11(b) or 25.
8. The failure of the residential structure, or any portion of it, to have been constructed before, on or after Date of Policy in accordance with applicable building codes. This Exclusion does not modify or limit the coverage provided in Covered Risk 5 or 6.
9. Any claim, by reason of the operation of federal bankruptcy, state insolvency, or similar creditors' rights laws, that the transaction creating the lien of the Insured Mortgage, is
 - (a) a fraudulent conveyance or fraudulent transfer, or
 - (b) a preferential transfer for any reason not stated in Covered Risk 27(b) of this policy.
10. Contamination, explosion, fire, flooding, vibration, fracturing, earthquake, or subsidence.
11. Negligence by a person or an Entity exercising a right to extract or develop minerals, water, or any other substances.

City of Redlands
Tax Rate Area
5068,5069

Pin. S.1/2 N.E.1/4 Sec.21, T.1S.,R.3W., S.B.M.

S MAP IS FOR THE PURPOSE
AD VALOREM TAXATION ONLY.



REVISED
07/15/08 RM
03/03/05 CW

Assessor's Map
Book 0167 Page 17
San Bernardino County

Pin. N.E.1/4, Sec. 21
T.1S., R.3W.

0169
01

0169
02

0292
50

T.1S., R.3W.

OWNER'S DECLARATION

Escrow No.: 62218A-987-OC1-K27
Property Address: Vacant Land Lugonia Street
Redlands, CA

The undersigned hereby declares as follows:

1. (Fill in the applicable paragraph and strike the other)
 - a. Declarant ("Owner") is the owner or lessee, as the case may be, of certain premises located at Vacant Land Lugonia Street, Redlands, CA, further described as follows: See Preliminary Report/Commitment No. for full legal description (the "Land").
 - b. Declarant is the _____ of _____ ("Owner"), which is the owner or lessee, as the case may be, of certain premises located at Vacant Land Lugonia Street, Redlands, CA, further described as follows: See Preliminary Report/Commitment No. for full legal description (the "Land").
2. (Fill in the applicable paragraph and strike the other)
 - a. During the period of six months immediately preceding the date of this declaration no work has been done, no surveys or architectural or engineering plans have been prepared, and no materials have been furnished in connection with the erection, equipment, repair, protection or removal of any building or other structure on the Land or in connection with the improvement of the Land in any manner whatsoever.
 - b. During the period of six months immediately preceding the date of this declaration certain work has been done and materials furnished in connection with _____ upon the Land in the approximate total sum of \$_____, but no work whatever remains to be done and no materials remain to be furnished to complete the construction in full compliance with the plans and specifications, nor are there any unpaid bills incurred for labor and materials used in making such improvements or repairs upon the Land, or for the services of architects, surveyors or engineers, except as follows: _____. Owner, by the undersigned Declarant, agrees to and does hereby indemnify and hold harmless Chicago Title Company against any and all claims arising therefrom.
3. Owner has not previously conveyed the Land; is not a debtor in bankruptcy (and if a partnership, the general partner thereof is not a debtor in bankruptcy); and has not received notice of any pending court action affecting the title to the Land.
4. Except as shown in the above-referenced Preliminary Report/Commitment, there are no unpaid or unsatisfied mortgages, deeds of trust, Uniform Commercial Code financing statements, regular assessments, special assessments, periodic assessments or any assessment from any source, claims of lien, special assessments, or taxes that constitute a lien against the Land or that affect the Land but have not been recorded in the public records. There are no violations of the covenants, conditions and restrictions as shown in the above-referenced Preliminary Report/Commitment.
5. The Land is currently in use as _____; _____ occupy/occupies the Land; and the following are all of the leases or other occupancy rights affecting the Land:

6. There are no other persons or entities that assert an ownership interest in the Land, nor are there unrecorded easements, claims of easement, or boundary disputes that affect the Land.
7. There are no outstanding options to purchase or rights of first refusal affecting the Land.
8. Between the most recent Effective Date of the above-referenced Preliminary Report/Commitment and the date of recording of the Insured Instrument(s), Owner has not taken or allowed, and will not take or allow, any action or inaction to encumber or otherwise affect title to the Land.

This declaration is made with the intention that Chicago Title Company (the "Company") and its policy issuing agents will rely upon it in issuing their title insurance policies and endorsements. Owner, by the undersigned Declarant, agrees to indemnify the Company against loss or damage (including attorneys fees, expenses, and costs) incurred by the Company as a result of any untrue statement made herein.

I declare under penalty of perjury that the foregoing is true and correct and that this declaration was executed on _____ at _____.

Signature: _____

RECORDING REQUESTED BY
Chicago Title Company
WHEN RECORDED MAIL TO:
=addressee=

ORDER NO.: **62218A-987-OC1-K27**

SPACE ABOVE THIS LINE FOR RECORDER'S USE

CERTIFICATION OF TRUST
California Probate Code Section 18100.5

The undersigned declare(s) under penalty of perjury under the laws of the State of California that the following is true and correct:

1. The Trust known as _____, executed on _____, is a valid and existing trust.
2. The name(s) of the settlor(s) of the Trust is (are): _____
3. The name(s) of the currently acting trustee(s) is (are): _____
4. The trustee(s) of the Trust have the following powers (initial applicable line(s)):
____ Power to acquire additional property.
____ Power to sell and execute deeds.
____ Power to encumber, and execute deeds of trust.
____ Other: _____
5. The Trust is (check one): _____ Revocable _____ Irrevocable
The name of the person who may revoke the Trust is: _____
6. The number of trustees who must sign documents in order to exercise the powers of the Trust is (are): _____, whose name(s) is (are): _____
7. Title to Trust assets is to be taken as follows: _____
8. The Trust has not been revoked, modified or amended in any manner which would cause the representations contained herein to be incorrect.
9. I (we) am (are) all of the currently acting trustees.
10. I (we) understand that I (we) may be required to provide copies of excerpts from the original Trust documents which designate the trustees and confer the power to act in the pending transaction.

Dated: _____

(Acknowledgement must be attached)

CERTIFICATE OF ACKNOWLEDGEMENT OF NOTARY PUBLIC

A notary public or other officer completing this certificate verifies only the identity of the individual who signed the document to which this certificate is attached, and not the truthfulness, accuracy, or validity of that document.

STATE OF CALIFORNIA
COUNTY OF _____

} SS:

On _____ before me,

Notary Public, personally appeared _____, who proved to me on the basis of satisfactory evidence to be the person(s) whose name(s) is/are subscribed to the within instrument and acknowledged to me that he/she/they executed the same in his/her/their authorized capacity(ies) and that by his/her/their signature(s) on the instrument the person(s), or the entity upon behalf of which the person(s) acted, executed the instrument.

I certify under PENALTY OF PERJURY under the laws of the State of California that the foregoing paragraph is true and correct.

WITNESS my hand and official seal.

Signature _____

CERTIFICATE OF ACKNOWLEDGEMENT OF NOTARY PUBLIC

A notary public or other officer completing this certificate verifies only the identity of the individual who signed the document to which this certificate is attached, and not the truthfulness, accuracy, or validity of that document.

STATE OF CALIFORNIA
COUNTY OF _____

} SS:

On _____ before me,

Notary Public, personally appeared _____, who proved to me on the basis of satisfactory evidence to be the person(s) whose name(s) is/are subscribed to the within instrument and acknowledged to me that he/she/they executed the same in his/her/their authorized capacity(ies) and that by his/her/their signature(s) on the instrument the person(s), or the entity upon behalf of which the person(s) acted, executed the instrument.

I certify under PENALTY OF PERJURY under the laws of the State of California that the foregoing paragraph is true and correct.

WITNESS my hand and official seal.

Signature _____

OWNER'S DECLARATION

Escrow No.: 62218A-987-OC1-K27
Property Address: Vacant Land Lugonia Street
Redlands, CA

The undersigned hereby declares as follows:

1. (Fill in the applicable paragraph and strike the other)
 - a. Declarant ("Owner") is the owner or lessee, as the case may be, of certain premises located at Vacant Land Lugonia Street, Redlands, CA, further described as follows: See Preliminary Report/Commitment No. for full legal description (the "Land").
 - b. Declarant is the _____ of _____ ("Owner"), which is the owner or lessee, as the case may be, of certain premises located at Vacant Land Lugonia Street, Redlands, CA, further described as follows: See Preliminary Report/Commitment No. for full legal description (the "Land").
2. (Fill in the applicable paragraph and strike the other)
 - a. During the period of six months immediately preceding the date of this declaration no work has been done, no surveys or architectural or engineering plans have been prepared, and no materials have been furnished in connection with the erection, equipment, repair, protection or removal of any building or other structure on the Land or in connection with the improvement of the Land in any manner whatsoever.
 - b. During the period of six months immediately preceding the date of this declaration certain work has been done and materials furnished in connection with _____ upon the Land in the approximate total sum of \$_____, but no work whatever remains to be done and no materials remain to be furnished to complete the construction in full compliance with the plans and specifications, nor are there any unpaid bills incurred for labor and materials used in making such improvements or repairs upon the Land, or for the services of architects, surveyors or engineers, except as follows: _____. Owner, by the undersigned Declarant, agrees to and does hereby indemnify and hold harmless Chicago Title Company against any and all claims arising therefrom.
3. Owner has not previously conveyed the Land; is not a debtor in bankruptcy (and if a partnership, the general partner thereof is not a debtor in bankruptcy); and has not received notice of any pending court action affecting the title to the Land.
4. Except as shown in the above-referenced Preliminary Report/Commitment, there are no unpaid or unsatisfied mortgages, deeds of trust, Uniform Commercial Code financing statements, regular assessments, special assessments, periodic assessments or any assessment from any source, claims of lien, special assessments, or taxes that constitute a lien against the Land or that affect the Land but have not been recorded in the public records. There are no violations of the covenants, conditions and restrictions as shown in the above-referenced Preliminary Report/Commitment.
5. The Land is currently in use as _____; _____ occupy/occupies the Land; and the following are all of the leases or other occupancy rights affecting the Land:

6. There are no other persons or entities that assert an ownership interest in the Land, nor are there unrecorded easements, claims of easement, or boundary disputes that affect the Land.
7. There are no outstanding options to purchase or rights of first refusal affecting the Land.
8. Between the most recent Effective Date of the above-referenced Preliminary Report/Commitment and the date of recording of the Insured Instrument(s), Owner has not taken or allowed, and will not take or allow, any action or inaction to encumber or otherwise affect title to the Land.

This declaration is made with the intention that Chicago Title Company (the "Company") and its policy issuing agents will rely upon it in issuing their title insurance policies and endorsements. Owner, by the undersigned Declarant, agrees to indemnify the Company against loss or damage (including attorneys fees, expenses, and costs) incurred by the Company as a result of any untrue statement made herein.

I declare under penalty of perjury that the foregoing is true and correct and that this declaration was executed on _____ at _____.

Signature: _____

PHASE I USER/CLIENT QUESTIONNAIRE

The purpose of this questionnaire is to obtain information from the client regarding the Property.

Date Sent to Client December 21, 2021

Date Received from Client _____

A. SITE INFORMATION

1. Property Name/APN: LPA Redlands Project, a portion of APN's 0167-171-07, -11, -12, and -14, Redlands, CA
2. Location (If a map is available, please include it): Northeast corner of S. Tennessee St. & W. Lugonia Ave.
3. Why is the Phase I required? (Development as a residential parcel, protection from CERCLA liability, etc?): Development as a residential parcel
4. Is there an Interview Contact for this job? (A current owner, operator, or someone with knowledge of the history and/or processes occurring at the site). Yes No

If yes, please provide the following information:

Person to be interviewed: Dan Kunihiro
Title/Company: Managing Partner
Phone number and/or email address: daniel.kunihiro@gmail.com

5. Do you have any reports for this job (such as previous Phase I's, biology reports, cultural resource reports, geotechnical reports, etc.) Yes No

If yes, please provide them for Petra to review. *Date Received from Client* _____

6. As part of our assessment, Petra contacts local agencies to obtain miscellaneous information about the project site such as previous investigations, zoning, and flood zone. Do you have any current restrictions regarding Petra contacting these agencies? Yes No

If yes, please contact us to discuss further.

B. SITE ACCESS

1. Does Petra have access to the property at this time? Yes No
2. Are there any access restrictions such as a locked gate or required insurance forms? No
3. Is there a site manager that Petra needs to contact prior to visiting the site? No, just give Diversified (Nolan Leggio) 48 hour notice before being onsite.

C. LANDOWNER LIABILITY PROTECTIONS

In order to qualify for one of the Landowner Liability Protections offered by the Small Business liability Relief and Brownfields Revitalization of 2001 (the "Brownfields Amendments"), the client must provide the following information (if available) to the environmental professional. Failure to provide this information could result in a determination that "all appropriate inquiry" is not complete.

1. Are you aware of any environmental clean-up liens against the property that are filed or recorded under federal, tribal, state, or local law? (40 CFR 312.25) Yes No

If no, have you or will you conduct a search for any environmental cleanup liens against the property that are filed or recorded in a registry? Yes No

If yes, please provide Petra with this information. A title report has been provided.

If no, do you require Petra to complete this task? Yes No

2. Are you aware of any activity and land use limitations (AULs), such as engineering controls, land use restrictions, or institutional controls that are in place on or for the site and/or have been filed or that environmental cleanup liens against the property that are filed or recorded under federal, tribal, state, or local law? (40 CFR 312.25) Yes No

If no, have you or will you conduct a search for any AULs against the property that are filed or recorded in a registry? Yes No

If yes, please provide Petra with this information. _____

If no, do you require Petra to complete this task? Yes No

3. As the user of this Environmental Site Assessment, do you have any specialized knowledge or experience related to the property or nearby properties? For example, are you involved in the same line of business as the current or former occupants of the property or an adjoining property so that you would have specialized knowledge of the potential chemicals and processes used by this type of business? Yes No

If yes, please provide Petra with this information. _____

PETRA GEOSCIENCES, INC.

40880 County Center Dr., Suite M, Temecula, CA

* (951) 600-9271 * (951) 719-1499

4. Does the purchase price being paid for this property reasonably reflect the fair market value of the property? Yes No

If you conclude that there is a difference, have you considered whether the lower purchase price is because of any environmental concerns are known or believed to be present at the property?

Yes No

If yes, please provide Petra with that information. _____

5. Are you aware of commonly known or reasonably ascertainable information about the property that would help the environmental professional to identify conditions indicative of hazardous materials/chemical releases or threatened releases? For example,

- A. Do you know the past uses of the property? Yes No

If yes, please provide Petra with the information. The property was last used for agriculture in the early 80s.

- B. Do you know of specific chemicals that are present or once were present at the property?

Yes No

If yes, please provide Petra with the information. _____

- C. Do you know of spills or other chemical releases that have taken place at the property?

Yes No

If yes, please provide Petra with the information. _____

- D. Do you know of any environmental cleanups that have taken place at the property or adjacent properties? Yes No

If yes, please provide Petra with the information. _____

6. As the user of this ESA, based on your knowledge and experience related to the property, are there any obvious indicators that point to the presence or likely presence of contamination at the property?

Yes No

If yes, please provide Petra with the information. _____

User/Client Representative: Nolan Leggio
(Please sign and print name)



Date: 1/31/22

PHASE I PROPERTY OWNER INTERVIEW QUESTIONNAIRE

The purpose of this questionnaire is to obtain information from knowledgeable individuals regarding the Subject Site. This questionnaire will become part of the assessment report.

A. SITE INFORMATION

Project Number: 21-458

Property Location: Vacant land at the northwest corner of S. Tennessee St. and W. Lugonia Avenue, Redlands, CA

B. INTERVIEW INFORMATION

Date/Time: _____

In Person

Interviewer: _____

By Telephone, Number: _____

Person Interviewed: Daniel Kunihira

By Facsimile, Number: _____

Title/Company: manager

Email: _____

1. What is your relationship to the property? General Partner / manager

2. Do you have good knowledge regarding the uses and physical characteristics of the property?

Yes

No If not, who does? _____ Phone Number: _____

3. Do you have good knowledge regarding the activities/processes conducted at the property?

Yes

No If not, who does? _____ Phone Number: _____

C. PROPERTY INFORMATION

1. To the best of your knowledge, what are the current and past uses of the property? Please describe with approximate dates.

current usage - bare land / no agriculture
past - up to early 1980's - citrus grove

PHASE I INTERVIEW QUESTIONNAIRE

2. To your knowledge, are there:

Hazardous substances present on the site?
 Petroleum products present on the site?

Yes No
 Yes No

If the preceding items are present, are there indications of any of the following:

An existing release?
 A past release?
 A threat of their release?

Yes No
 Yes No
 Yes No

If yes to any of the above, please describe: _____

3. Are you aware of the presence of any of the following either currently or previously on the property or any nearby properties: To the best of our knowledge

Potential Recognized Environmental Conditions	Site		Adjacent	
Hazardous substances?	<input type="checkbox"/> Yes	<input checked="" type="checkbox"/> No	<input type="checkbox"/> Yes	<input checked="" type="checkbox"/> No
Petroleum products?	<input type="checkbox"/> Yes	<input checked="" type="checkbox"/> No	<input type="checkbox"/> Yes	<input checked="" type="checkbox"/> No
Chemicals? <u>probable spraying of pesticides prior to purchase</u>	<input type="checkbox"/> Yes	<input checked="" type="checkbox"/> No	<input type="checkbox"/> Yes	<input checked="" type="checkbox"/> No
Asbestos or asbestos-containing materials?	<input type="checkbox"/> Yes	<input checked="" type="checkbox"/> No	<input type="checkbox"/> Yes	<input checked="" type="checkbox"/> No
Lead-based paints?	<input type="checkbox"/> Yes	<input checked="" type="checkbox"/> No	<input type="checkbox"/> Yes	<input checked="" type="checkbox"/> No
Underground storage tanks?	<input type="checkbox"/> Yes	<input checked="" type="checkbox"/> No	<input type="checkbox"/> Yes	<input checked="" type="checkbox"/> No
Above-ground storage tanks?	<input type="checkbox"/> Yes	<input checked="" type="checkbox"/> No	<input type="checkbox"/> Yes	<input checked="" type="checkbox"/> No
Oil Wells?	<input type="checkbox"/> Yes	<input checked="" type="checkbox"/> No	<input type="checkbox"/> Yes	<input checked="" type="checkbox"/> No
Sumps?	<input type="checkbox"/> Yes	<input checked="" type="checkbox"/> No	<input type="checkbox"/> Yes	<input checked="" type="checkbox"/> No

If yes to any of the above, please describe: There was probable

spraying of citrus trees as part of grove care
prior to our purchasing the property

4. Are you aware of any current or previous uses of the property or nearby properties that would suggest the presence of the foregoing items, substances, or materials? Yes No

If yes to any of the above, please describe: _____

PHASE I INTERVIEW QUESTIONNAIRE

5. To your knowledge, are there any utility corridors on the property? Yes No

If yes to any of the above, please describe: _____

6. To your knowledge, are you aware of any of the following on the property:

Water Wells? ^{- inactive} Yes No Disposal Wells? Yes No
 Clarifiers? Yes No Underground Irrigation Systems? Yes No

If yes to any of the above, please describe: _____

Inactive water well on PDG side of property

7. Are there any occupants on the property? Yes No

If yes to any of the above, please describe: _____

8. Do you have good knowledge regarding the identity of any existing documents relating to the property?

Yes
 No If not, who does? _____ Phone Number: _____

9. To your knowledge, do any of the following documents exist with respect to the subject property? If yes, please name the document and comment upon whether it is available for review.

Document	Yes	No	Name/Availability
Environmental site assessment reports?		X	
Environmental audit reports?		X	
Environmental permits?		X	
Storage tank registration?		X	
Material safety data sheets (MSDS)?		X	
Community right-to-know plans?		X	
Safety plans?		X	
Spill Prevention, Countermeasure, & Control Plans?		X	
Illness and Injury Prevention Plans?		X	
Reports regarding hydrogeologic conditions on the property or surrounding area?		X	
Hazardous waste generator notices or reports?		X	
Geotechnical studies?		X	

PHASE I INTERVIEW QUESTIONNAIRE

10. To your knowledge, do any of the following exist with respect to the subject property?

- a. Notices or other correspondence from any government agency relating to past or current violations of environmental laws? Yes No

If yes to any of the above, please describe: _____

- b. Notices or other correspondence from any government agency relating to environmental liens encumbering the property? Yes No

If yes to any of the above, please describe: _____

- c. Pending, threatened, or past litigation or administrative proceedings relevant to hazardous substances, or petroleum products in, on, or from the property? Yes No

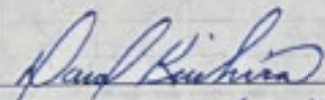
If yes to any of the above, please describe: _____

- d. Notices from any governmental entity regarding any possible violation of environmental laws or possible liability relating to hazardous substances or petroleum products? Yes No

If yes to any of the above, please describe: _____

11. Please provide any additional information relative to this project.

Owner/Representative:
(sign and print name)


Daniel Kunihira

Date: 1/30/22

APPENDIX E

LABORATORY TEST RESULTS AND CHAIN OF CUSTODY

Enviro - Chem, Inc.

1214 E. Lexington Avenue, Pomona, CA 91766 Tel (909) 590-5905 Fax (909) 590-5907

Date: January 14, 2022

Mr. Ed Lump
Petra Geotechnical, Inc.
40880 County Center Drive, Suite M
Temecula, CA 92591
Tel: (951) 600-9271 E-Mail: ELump@Petra-Inc.com

Project: **21-458 DP, Redlands**
Lab I.D.: **220107-21 through -43**

Dear Mr. Lump:

The **analytical results** for the soil samples, received by our laboratory on January 7, 2022, are attached. The samples were received intact, and accompanying chain of custody.

Enviro-Chem appreciates the opportunity to provide you and your company this and other services. Please do not hesitate to call us if you have any questions.

Sincerely,



Curtis Desilets
Vice President



Pearl Wong
Quality Manager

This data package has been reviewed for technical correctness and completeness. Release of this data has been authorized by the Laboratory Manager or Manager's Designee, as verified by the above signature which applies to this PDS File as well as any associated electronic data deliverable files. The results contained in this report meet all requirements of ELAP and pertain only to those samples which were submitted for analysis. This report may be reproduced only in its entirety.

Enviro - Chem, Inc.

1214 E. Lexington Avenue, Pomona, CA 91766 Tel (909) 590-5905 Fax (909) 590-5907

LABORATORY REPORT

CUSTOMER: **Petra Geotechnical**
40880 County Center Drive, Suite M
Temecula, CA 92591
Tel: (951) 600-9271 E-Mail: ELump@Petra-Inc.com

PROJECT: **21-458 DP, Redlands**

MATRIX: SOIL

DATE RECEIVED: 01/07/22

SAMPLING DATE: 01/06/22

DATE ANALYZED: 01/10/22

REPORT TO: MR. ED LUMP

DATE REPORTED: 01/14/22

EPA 6010B FOR TTLC-ARSENIC/LEAD
UNITS: mg/Kg = MILLIGRAM PER KILOGRAM = PPM

SAMPLE I.D.	LAB I.D.	ARSENIC RESULT	DF	LEAD RESULT	DF
P-1 @ 0-1'	220107-21	ND	1	2.77	1
P-2 @ 0-1'	220107-24	1.07	1	7.78	1
P-3 @ 0-1'	220107-27	0.503	1	6.17	1
P-3 @ 0-1'					
Duplicate	220107-28	0.539	1	6.09	1
B-1 @ 0-1'	220107-31	1.05	1	21.0	1
B-2 @ 0-1'	220107-34	ND	1	2.72	1
B-3 @ 0-1'	220107-38	ND	1	2.39	1
B-4 @ 0-1'	220107-41	0.662	1	8.15	1
Method Blank	---	ND	1	ND	1
	PQL	0.30		0.50	

COMMENTS:

DF = Dilution Factor

PQL = Practical Quantitation Limit

Actual Detection Limit = DF X PQL

ND = Non-Detected or below the Actual Detection Limit

TTLC = Total Threshold Limit Concentration

STLC = Soluble Threshold Limit Concentration

TTLC Limit for Arsenic = 500 PPM / STLC Limit for Arsenic = 5 PPM

TTLC Limit for lead = 1000 PPM / STLC Limit for lead = 5 PPM

* = STLC analysis is recommended (if marked)

*** = The concentration exceeds the TTLC Limit, therefore the sample is defined as hazardous waste as per CCR-TITLE 22 (if marked)

Data Reviewed and Approved by: _____

CAL-DHS ELAP CERTIFICATE No.: 1555

QA/QC for Metals Analysis --TTL--SOLID/SOIL MATRIX

Matrix Spike/ Matrix Spike Duplicate/ LCS :

ANALYSIS DATE: 1/10/2022

Unit : mg/Kg(ppm)

Analysis	Spk.Sample ID	CONC.	LCS %Rec.	LCS STATUS	Sample Result	Spike Conc.	MS	% Rec MS	MSD	% Rec MSD	% RPD
Arsenic(As)	220107-21	50.0	97	PASS	0	50.0	37.6	75%	38.9	78%	3%
Chromium(Cr)	220107-21	50.0	97	PASS	30.9	50.0	64.9	68%	65.3	69%	1%
Lead(Pb)	220107-21	50.0	108	PASS	2.77	50.0	55.8	106%	56.6	108%	1%

ANALYSIS DATE: 1/7/2022

Analysis	Spk.Sample ID	LCS CONC.	LCS %Rec.	LCS STATUS	Sample Result	Spike Conc.	MS	% Rec MS	MSD	% Rec MSD	% RPD
Mercury (Hg)	211214-44	0.125	97	PASS	0	0.125	0.105	84%	0.108	86%	2%

MS/MSD Status:

Analysis	%MS	%MSD	%LCS	%RPD
Arsenic(As)	PASS	PASS	PASS	PASS
Chromium(Cr)	FAIL*	FAIL*	PASS	PASS
Lead(Pb)	PASS	PASS	PASS	PASS
Mercury (Hg)	PASS	PASS	PASS	PASS
Accepted Range	75 ~ 125	75 ~ 125	85 ~ 115	0 ~ 20

ANALYST: _____

FINAL REVIEWER: _____

*=Fail due to matrix interference

Note:LCS is in control therefore results are in control

Enviro - Chem, Inc.

1214 E. Lexington Avenue, Pomona, CA 91766 Tel (909) 590-5905 Fax (909) 590-5907

LABORATORY REPORT

CUSTOMER: **Petra Geotechnical**
40880 County Center Drive, Suite M
Temecula, CA 92591
Tel: (951) 600-9271 E-Mail: ELump@Petra-Inc.com

PROJECT: **21-458 DP, Redlands**

MATRIX: SOIL

SAMPLING DATE: 01/06/22

REPORT TO: MR. ED LUMP

DATE RECEIVED: 01/07/22

DATE EXTRACTED: 01/10/22

DATE ANALYZED: 01/10/22

DATE REPORTED: 01/14/22

TOTAL PETROLEUM HYDROCARBONS (TPH) - CARBON CHAIN ANALYSIS

METHOD: EPA 8015B

UNIT: mg/Kg = MILLIGRAM PER KILOGRAM = PPM

SAMPLE I.D.	LAB I.D.	C4-C10	C10-C28	C28-C35	DF
<u>P-2 @ 0-1'</u>	<u>220107-24</u>	<u>ND</u>	<u>ND</u>	<u>ND</u>	<u>1</u>
<u>B-2 @ 0-1'</u>	<u>220107-34</u>	<u>ND</u>	<u>ND</u>	<u>ND</u>	<u>1</u>
<u>B-3 @ 0-1'</u>	<u>220107-38</u>	<u>ND</u>	<u>ND</u>	<u>ND</u>	<u>1</u>
<u>B-4 @ 0-1'</u>	<u>220107-41</u>	<u>ND</u>	<u>ND</u>	<u>ND</u>	<u>1</u>
<u>METHOD BLANK</u>		<u>ND</u>	<u>ND</u>	<u>ND</u>	<u>1</u>
	PQL	10	10	50	

COMMENTS:

C4-C10 = GASOLINE RANGE

C10-C28 = DIESEL RANGE


C28-C35 = MOTOR OIL RANGE

DF = DILUTION FACTOR

PQL = PRACTICAL QUANTITATION LIMIT

ACTUAL DETECTION LIMIT = DF X PQL

ND = NON-DETECTED OR BELOW THE ACTUAL DETECTION LIMIT

DATA REVIEWED AND APPROVED BY: 
CAL-DHS ELAP CERTIFICATE No.: 1555

Enviro Chem, Inc

1214 E. Lexington Avenue, Pomona, CA 91766

Tel (909)590-5905

Fax (909)590-5907

8015B QA/QC Report

Date Analyzed: 1/10/2022

Units: mg/Kg (ppm)

Matrix: Soil/Solid/Sludge/Liquid

Matrix Spike (MS)/Matrix Spike Duplicate (MSD)

Spiked Sample Lab I.D.: 220107-34 MS/MSD

Analyte	SR	spk conc	MS	%MS	MSD	%MSD	%RPD	ACP %MS	ACP RPD
C10~C28 Range	0.00	200	206	103%	192	96%	7%	75-125	0-20%

LCS STD RECOVERY:

Analyte	spk conc	LCS	% REC	ACP
C10~C28 Range	200	181	91%	75-125

Analyzed and Reviewed By: 

Final Reviewer: 

Enviro - Chem, Inc.

1214 E. Lexington Avenue, Pomona, CA 91766 Tel (909) 590-5905 Fax (909) 590-5907

LABORATORY REPORT

CUSTOMER: Petra Geotechnical
40880 County Center Drive, Suite M
Temecula, CA 92591
Tel: (951) 600-9271 E-Mail: ELump@Petra-Inc.com

PROJECT: 21-458 DP, Redlands

MATRIX: SOIL DATE RECEIVED: 01/07/22
SAMPLING DATE: 01/06/22 DATE EXTRACTED: 01/10/22
REPORT TO: MR. ED LUMP DATE ANALYZED: 01/10/22
DATE REPORTED: 01/14/22

SAMPLE I.D.: P-1 @ 0-1' LAB I.D.: 220107-21

Organochlorine Pesticides Analysis

Method: EPA 8081A

Unit: mg/Kg = Milligram Per Kilogram = PPM

Table with 4 columns: PARAMETER, SAMPLE RESULT, PQL, DF. Lists various pesticides like Aldrin, alpha-BHC, gamma-BHC, etc., with their respective results and detection limits.

COMMENTS:

DF = DILUTION FACTOR
PQL = PRACTICAL QUANTITATION LIMIT
ACTUAL DETECTION LIMIT = PQL X DF
ND = NON-DETECTED OR BELOW THE ACTUAL DETECTION LIMIT

DATA REVIEWED AND APPROVED BY: [Signature]
CAL-DHS ELAP CERTIFICATE No.: 1555

Enviro - Chem, Inc.

1214 E. Lexington Avenue, Pomona, CA 91766 Tel (909) 590-5905 Fax (909) 590-5907

LABORATORY REPORT

CUSTOMER: Petra Geotechnical
40880 County Center Drive, Suite M
Temecula, CA 92591
Tel: (951) 600-9271 E-Mail: ELump@Petra-Inc.com

PROJECT: 21-458 DP, Redlands

MATRIX: SOIL
SAMPLING DATE: 01/06/22
REPORT TO: MR. ED LUMP
DATE RECEIVED: 01/07/22
DATE EXTRACTED: 01/10/22
DATE ANALYZED: 01/10/22
DATE REPORTED: 01/14/22

SAMPLE I.D.: P-2 @ 0-1' LAB I.D.: 220107-24

Organochlorine Pesticides Analysis

Method: EPA 8081A

Unit: mg/Kg = Milligram Per Kilogram = PPM

Table with 4 columns: PARAMETER, SAMPLE RESULT, PQL, DF. Lists various pesticides like Aldrin, alpha-BHC, gamma-BHC, etc., with their respective results and detection limits.

COMMENTS:

DF = DILUTION FACTOR
PQL = PRACTICAL QUANTITATION LIMIT
ACTUAL DETECTION LIMIT = PQL X DF
ND = NON-DETECTED OR BELOW THE ACTUAL DETECTION LIMIT

DATA REVIEWED AND APPROVED BY: [Signature]
CAL-DHS ELAP CERTIFICATE No.: 1555

Enviro - Chem, Inc.

1214 E. Lexington Avenue, Pomona, CA 91766 Tel (909) 590-5905 Fax (909) 590-5907

LABORATORY REPORT

CUSTOMER: Petra Geotechnical
40880 County Center Drive, Suite M
Temecula, CA 92591
Tel: (951) 600-9271 E-Mail: ELump@Petra-Inc.com

PROJECT: 21-458 DP, Redlands

MATRIX: SOIL
SAMPLING DATE: 01/06/22
REPORT TO: MR. ED LUMP
DATE RECEIVED: 01/07/22
DATE EXTRACTED: 01/10/22
DATE ANALYZED: 01/10/22
DATE REPORTED: 01/14/22

SAMPLE I.D.: P-3 @ 0-1' LAB I.D.: 220107-27

Organochlorine Pesticides Analysis

Method: EPA 8081A

Unit: mg/Kg = Milligram Per Kilogram = PPM

Table with 4 columns: PARAMETER, SAMPLE RESULT, PQL, DF. Lists various pesticides like Aldrin, alpha-BHC, beta-BHC, gamma-BHC (Lindane), delta-BHC, alpha-Chlordane, gamma-Chlordane, Total Chlordane (Technical), 4,4'-DDD, 4,4'-DDE (0.059), 4,4'-DDT, Dieldrin, Endosulfan I, Endosulfan II, Endosulfan Sulfate, Endrin, Endrin Aldehyde, Endrin Ketone, Heptachlor Epoxide, Heptachlor, Methoxychlor, Toxaphene.

COMMENTS:

DF = DILUTION FACTOR
PQL = PRACTICAL QUANTITATION LIMIT
ACTUAL DETECTION LIMIT = PQL X DF
ND = NON-DETECTED OR BELOW THE ACTUAL DETECTION LIMIT

DATA REVIEWED AND APPROVED BY: [Signature]
CAL-DHS ELAP CERTIFICATE No.: 1555

Enviro - Chem, Inc.

1214 E. Lexington Avenue, Pomona, CA 91766 Tel (909) 590-5905 Fax (909) 590-5907

LABORATORY REPORT

CUSTOMER: **Petra Geotechnical**
40880 County Center Drive, Suite M
Temecula, CA 92591
Tel: (951) 600-9271 E-Mail: ELump@Petra-Inc.com

PROJECT: **21-458 DP, Redlands**

MATRIX: SOIL
SAMPLING DATE: 01/06/22
REPORT TO: MR. ED LUMP
DATE RECEIVED: 01/07/22
DATE EXTRACTED: 01/10/22
DATE ANALYZED: 01/10/22
DATE REPORTED: 01/14/22

SAMPLE I.D.: **P-3 @ 0-1' Duplicate** LAB I.D.: 220107-28

Organochlorine Pesticides Analysis

Method: EPA 8081A

Unit: mg/Kg = Milligram Per Kilogram = PPM

PARAMETER	SAMPLE RESULT	PQL	DF
Aldrin	ND	0.001	20
alpha-BHC	ND	0.001	20
beta-BHC	ND	0.001	20
gamma-BHC (Lindane)	ND	0.001	20
delta-BHC	ND	0.001	20
alpha-Chlordane	ND	0.001	20
gamma-Chlordane	ND	0.001	20
Total Chlordane (Technical)	ND	0.005	20
4,4'-DDD	ND	0.001	20
4,4'-DDE	0.118	0.001	20
4,4'-DDT	ND	0.001	20
Dieldrin	ND	0.001	20
Endosulfan I	ND	0.001	20
Endosulfan II	ND	0.001	20
Endosulfan Sulfate	ND	0.001	20
Endrin	ND	0.001	20
Endrin Aldehyde	ND	0.001	20
Endrin Ketone	ND	0.001	20
Heptachlor Epoxide	ND	0.001	20
Heptachlor	ND	0.001	20
Methoxychlor	ND	0.001	20
Toxaphene	ND	0.020	20

COMMENTS:

DF = DILUTION FACTOR

PQL = PRACTICAL QUANTITATION LIMIT

ACTUAL DETECTION LIMIT = PQL X DF

ND = NON-DETECTED OR BELOW THE ACTUAL DETECTION LIMIT

DATA REVIEWED AND APPROVED BY: 

CAL-DHS ELAP CERTIFICATE No.: 1555

Enviro - Chem, Inc.

1214 E. Lexington Avenue, Pomona, CA 91766 Tel (909) 590-5905 Fax (909) 590-5907

LABORATORY REPORT

CUSTOMER: **Petra Geotechnical**
40880 County Center Drive, Suite M
Temecula, CA 92591
Tel: (951) 600-9271 E-Mail: ELump@Petra-Inc.com

PROJECT: **21-458 DP, Redlands**

MATRIX: SOIL
SAMPLING DATE: 01/06/22
REPORT TO: MR. ED LUMP

DATE RECEIVED: 01/07/22
DATE EXTRACTED: 01/10/22
DATE ANALYZED: 01/10/22
DATE REPORTED: 01/14/22

SAMPLE I.D.: **B-1 @ 0-1'**

LAB I.D.: 220107-31

Organochlorine Pesticides Analysis

Method: EPA 8081A

Unit: mg/Kg = Milligram Per Kilogram = PPM

PARAMETER	SAMPLE RESULT	PQL	DF
Aldrin	ND	0.001	50
alpha-BHC	ND	0.001	50
beta-BHC	ND	0.001	50
gamma-BHC (Lindane)	ND	0.001	50
delta-BHC	ND	0.001	50
alpha-Chlordane	ND	0.001	50
gamma-Chlordane	ND	0.001	50
Total Chlordane (Technical)	ND	0.005	50
4,4'-DDD	ND	0.001	50
4,4'-DDE	0.135	0.001	50
4,4'-DDT	ND	0.001	50
Dieldrin	ND	0.001	50
Endosulfan I	ND	0.001	50
Endosulfan II	ND	0.001	50
Endosulfan Sulfate	ND	0.001	50
Endrin	ND	0.001	50
Endrin Aldehyde	ND	0.001	50
Endrin Ketone	ND	0.001	50
Heptachlor Epoxide	ND	0.001	50
Heptachlor	ND	0.001	50
Methoxychlor	ND	0.001	50
Toxaphene	ND	0.020	50

COMMENTS:

DF = DILUTION FACTOR

PQL = PRACTICAL QUANTITATION LIMIT

ACTUAL DETECTION LIMIT = PQL X DF

ND = NON-DETECTED OR BELOW THE ACTUAL DETECTION LIMIT

DATA REVIEWED AND APPROVED BY: 
CAL-DHS ELAP CERTIFICATE No.: 1555

Enviro - Chem, Inc.

1214 E. Lexington Avenue, Pomona, CA 91766 Tel (909) 590-5905 Fax (909) 590-5907

LABORATORY REPORT

CUSTOMER: **Petra Geotechnical**
40880 County Center Drive, Suite M
Temecula, CA 92591
Tel: (951) 600-9271 E-Mail: ELump@Petra-Inc.com

PROJECT: **21-458 DP, Redlands**

MATRIX: SOIL
SAMPLING DATE: 01/06/22
REPORT TO: MR. ED LUMP
DATE RECEIVED: 01/07/22
DATE EXTRACTED: 01/10/22
DATE ANALYZED: 01/10/22
DATE REPORTED: 01/14/22

SAMPLE I.D.: **B-2 @ 0-1'** LAB I.D.: 220107-34

Organochlorine Pesticides Analysis

Method: EPA 8081A

Unit: mg/Kg = Milligram Per Kilogram = PPM

PARAMETER	SAMPLE RESULT	PQL	DF
Aldrin	ND	0.001	1
alpha-BHC	ND	0.001	1
beta-BHC	ND	0.001	1
gamma-BHC (Lindane)	ND	0.001	1
delta-BHC	ND	0.001	1
alpha-Chlordane	ND	0.001	1
gamma-Chlordane	ND	0.001	1
Total Chlordane (Technical)	ND	0.005	1
4,4'-DDD	ND	0.001	1
4,4'-DDE	ND	0.001	1
4,4'-DDT	ND	0.001	1
Dieldrin	ND	0.001	1
Endosulfan I	ND	0.001	1
Endosulfan II	ND	0.001	1
Endosulfan Sulfate	ND	0.001	1
Endrin	ND	0.001	1
Endrin Aldehyde	ND	0.001	1
Endrin Ketone	ND	0.001	1
Heptachlor Epoxide	ND	0.001	1
Heptachlor	ND	0.001	1
Methoxychlor	ND	0.001	1
Toxaphene	ND	0.020	1

COMMENTS:

DF = DILUTION FACTOR

PQL = PRACTICAL QUANTITATION LIMIT

ACTUAL DETECTION LIMIT = PQL X DF

ND = NON-DETECTED OR BELOW THE ACTUAL DETECTION LIMIT

DATA REVIEWED AND APPROVED BY: 

CAL-DHS ELAP CERTIFICATE No.: 1555

Enviro - Chem, Inc.

1214 E. Lexington Avenue, Pomona, CA 91766 Tel (909) 590-5905 Fax (909) 590-5907

LABORATORY REPORT

CUSTOMER: **Petra Geotechnical**
40880 County Center Drive, Suite M
Temecula, CA 92591
Tel: (951) 600-9271 E-Mail: ELump@Petra-Inc.com

PROJECT: **21-458 DP, Redlands**

MATRIX: SOIL
SAMPLING DATE: 01/06/22
REPORT TO: MR. ED LUMP

DATE RECEIVED: 01/07/22
DATE EXTRACTED: 01/10/22
DATE ANALYZED: 01/10/22
DATE REPORTED: 01/14/22

SAMPLE I.D.: **B-3 @ 0-1'**

LAB I.D.: 220107-38

Organochlorine Pesticides Analysis

Method: EPA 8081A

Unit: mg/Kg = Milligram Per Kilogram = PPM

PARAMETER	SAMPLE RESULT	PQL	DF
Aldrin	ND	0.001	1
alpha-BHC	ND	0.001	1
beta-BHC	ND	0.001	1
gamma-BHC (Lindane)	ND	0.001	1
delta-BHC	ND	0.001	1
alpha-Chlordane	ND	0.001	1
gamma-Chlordane	ND	0.001	1
Total Chlordane (Technical)	ND	0.005	1
4,4'-DDD	ND	0.001	1
4,4'-DDE	ND	0.001	1
4,4'-DDT	ND	0.001	1
Dieldrin	ND	0.001	1
Endosulfan I	ND	0.001	1
Endosulfan II	ND	0.001	1
Endosulfan Sulfate	ND	0.001	1
Endrin	ND	0.001	1
Endrin Aldehyde	ND	0.001	1
Endrin Ketone	ND	0.001	1
Heptachlor Epoxide	ND	0.001	1
Heptachlor	ND	0.001	1
Methoxychlor	ND	0.001	1
Toxaphene	ND	0.020	1

COMMENTS:

DF = DILUTION FACTOR

PQL = PRACTICAL QUANTITATION LIMIT

ACTUAL DETECTION LIMIT = PQL X DF

ND = NON-DETECTED OR BELOW THE ACTUAL DETECTION LIMIT

DATA REVIEWED AND APPROVED BY: 

CAL-DHS ELAP CERTIFICATE No.: 1555

Enviro - Chem, Inc.

1214 E. Lexington Avenue, Pomona, CA 91766 Tel (909) 590-5905 Fax (909) 590-5907

LABORATORY REPORT

CUSTOMER: Petra Geotechnical
40880 County Center Drive, Suite M
Temecula, CA 92591
Tel: (951) 600-9271 E-Mail: ELump@Petra-Inc.com

PROJECT: 21-458 DP, Redlands

MATRIX: SOIL
SAMPLING DATE: 01/06/22
REPORT TO: MR. ED LUMP
DATE RECEIVED: 01/07/22
DATE EXTRACTED: 01/10/22
DATE ANALYZED: 01/11/22
DATE REPORTED: 01/14/22

SAMPLE I.D.: B-4 @ 0-1' LAB I.D.: 220107-41

Organochlorine Pesticides Analysis

Method: EPA 8081A

Unit: mg/Kg = Milligram Per Kilogram = PPM

Table with 5 columns: PARAMETER, SAMPLE RESULT, PQL, and DF. Lists various pesticides like Aldrin, alpha-BHC, beta-BHC, gamma-BHC (Lindane), delta-BHC, alpha-Chlordane, gamma-Chlordane, Total Chlordane (Technical), 4,4'-DDD, 4,4'-DDE (0.057), 4,4'-DDT, Dieldrin, Endosulfan I, Endosulfan II, Endosulfan Sulfate, Endrin, Endrin Aldehyde, Endrin Ketone, Heptachlor Epoxide, Heptachlor, Methoxychlor, and Toxaphene.

COMMENTS:

DF = DILUTION FACTOR
PQL = PRACTICAL QUANTITATION LIMIT
ACTUAL DETECTION LIMIT = PQL X DF
ND = NON-DETECTED OR BELOW THE ACTUAL DETECTION LIMIT

DATA REVIEWED AND APPROVED BY: [Signature]
CAL-DHS ELAP CERTIFICATE No.: 1555

Enviro - Chem, Inc.

1214 E. Lexington Avenue, Pomona, CA 91766 Tel (909) 590-5905 Fax (909) 590-5907

METHOD BLANK REPORT

CUSTOMER: Petra Geotechnical
40880 County Center Drive, Suite M
Temecula, CA 92591
Tel: (951) 600-9271 E-Mail: ELump@Petra-Inc.com

PROJECT: 21-458 DP, Redlands

MATRIX: SOIL
SAMPLING DATE: 01/06/22
REPORT TO: MR. ED LUMP
DATE RECEIVED: 01/07/22
DATE EXTRACTED: 01/10/22
DATE ANALYZED: 01/10/22
DATE REPORTED: 01/14/22

METHOD BLANK REPORT FOR LAB I.D.:
220107-21, -24, -27, -28, -31, -34, -38, -41

Organochlorine Pesticides Analysis

Method: EPA 8081A

Unit: mg/Kg = Milligram Per Kilogram = PPM

Table with 5 columns: PARAMETER, SAMPLE RESULT, PQL, and DF. Lists various pesticides like Aldrin, alpha-BHC, beta-BHC, etc., with results mostly 'ND' and PQL values.

COMMENTS:

DF = DILUTION FACTOR
PQL = PRACTICAL QUANTITATION LIMIT
ACTUAL DETECTION LIMIT = PQL X DF
ND = NON-DETECTED OR BELOW THE ACTUAL DETECTION LIMIT

DATA REVIEWED AND APPROVED BY: [Signature]
CAL-DHS ELAP CERTIFICATE No.: 1555

Enviro-Chem, Inc.

1214 E. Lexington Avenue, Pomona, CA 91766 Tel (909)590-5905 Fax (909)590-5907

EPA 8081A QA/QC Report

Matrix: **Soil/Solid/Liquid(Oil)**

Date Analyzed: 1/10~11/2022

Unit: **mg/Kg (ppm)**

Matrix Spike (MS)/Matrix Spike Duplicate (MSD)

Spiked Sample Lab I.D.: 220110-LCS 1/2

Analyte	S.R.	spk conc	MS	%REC	MSD	%REC	%RPD	ACP %RPD	ACP %REC
Gamma-BHC	0.000	0.00500	0.00545	109%	0.00583	117%	7%	0-20%	70-130
Aldrin	0.000	0.00500	0.00545	109%	0.00580	116%	6%	0-20%	70-130
4,4-DDE	0.000	0.00500	0.00552	110%	0.00587	117%	6%	0-20%	70-130

Lab Control Spike (LCS) Recovery:

Analyte	spk conc	LCS	% REC	ACP %REC
Gamma-BHC	0.00500	0.00549	110%	75-125
Aldrin	0.00500	0.00550	110%	75-125
4,4-DDE	0.00500	0.00556	111%	75-125
Dieldrin	0.00500	0.00562	112%	75-125

Surrogate Recovery	ACP%	%REC	%REC	%REC	%REC	%REC	%REC	%REC	%REC
Sample I.D.		MB	220107-21	220107-24	220107-27	220107-28	220107-31	220107-34	
Tetra-chloro-meta-xylene	50-150	106%	103%	114%	102%	103%	103%	117%	
Decachlorobiphenyl	50-150	94%	90%	107%	95%	96%	96%	102%	

Surrogate Recovery	ACP%	%REC	%REC	%REC	%REC	%REC	%REC	%REC	%REC
Sample I.D.		220107-38	220107-41	220107-63	220107-65	220107-69	220107-71	220107-75	
Tetra-chloro-meta-xylene	50-150	117%	110%	110%	116%	109%	112%	111%	
Decachlorobiphenyl	50-150	102%	106%	106%	98%	106%	101%	101%	

Surrogate Recovery	ACP%	%REC	%REC	%REC	%REC	%REC	%REC	%REC	%REC
Sample I.D.		220107-80	220107-85	220107-90	220107-95	220107-100	220107-105	220107-110	
Tetra-chloro-meta-xylene	50-150	108%	113%	110%	106%	120%	110%	109%	
Decachlorobiphenyl	50-150	101%	105%	99%	106%	109%	104%	104%	

S.R. = Sample Result

* = Surrogate fail due to matrix interference (If Marked)

spk conc = Spike Concentration

Note: LCS, MS, MSD are in control therefore results are in control.

%REC = Percent Recovery

ACP %RPD = Acceptable Percent RPD Range

ACP %REC = Acceptable Percent Recovery Range

Analyzed and Reviewed By: 

Final Reviewer: 

Enviro - Chem, Inc.

1214 E. Lexington Avenue, Pomona, CA 91766 Tel (909) 590-5905 Fax (909) 590-5907

LABORATORY REPORT

CUSTOMER: **Petra Geotechnical**
40880 County Center Drive, Suite M
Temecula, CA 92591
Tel: (951) 600-9271 E-Mail: ELump@Petra-Inc.com

PROJECT: **21-458 DP, Redlands**

MATRIX: SOIL
SAMPLING DATE: 01/06/22
REPORT TO: MR. ED LUMP

DATE RECEIVED: 01/07/22
DATE EXTRACTED: 01/09-10/22
DATE ANALYZED: 01/10/22
DATE REPORTED: 01/14/22

SAMPLE I.D.: **B-1 @ 0-1'** LAB I.D.: 220107-31

Chlorinated Herbicides Analysis

Method: EPA 8151A

Unit: mg/Kg = Milligram Per Kilogram = PPM

PARAMETER	SAMPLE RESULT	PQL	DF
2,4,5-T	ND	0.020	1
2,4,5-TP (Silvex)	ND	0.020	1
2,4-D	ND	0.200	1
2,4-DB	ND	0.200	1
Dalapon (Dichloroacetic Acid)	ND	0.500	1
Dicamba	ND	0.020	1
Dichloroprop	ND	0.200	1
Dinoseb (DNBP)	ND	0.100	1
MCPA	ND	20.0	1
MCPP	ND	20.0	1

COMMENTS

DF = Dilution Factor
PQL = Practical Quantitation Limit
Actual Detection Limit = PQL X DF
ND = Non detected or below the Actual Detection Limit

DATA REVIEWED AND APPROVED BY: 
CAL-DHS ELAP CERTIFICATE No.: 1555

Enviro - Chem, Inc.

1214 E. Lexington Avenue, Pomona, CA 91766 Tel (909) 590-5905 Fax (909) 590-5907

METHOD BLANK REPORT

CUSTOMER: **Petra Geotechnical**
40880 County Center Drive, Suite M
Temecula, CA 92591
Tel: (951) 600-9271 E-Mail: ELump@Petra-Inc.com

PROJECT: **21-458 DP, Redlands**

MATRIX: SOIL
SAMPLING DATE: 01/06/22
REPORT TO: MR. ED LUMP

DATE RECEIVED: 01/07/22
DATE EXTRACTED: 01/09-10/22
DATE ANALYZED: 01/10/22
DATE REPORTED: 01/14/22

METHOD BLANK REPORT FOR LAB I.D.: 220107-31

Chlorinated Herbicides Analysis

Method: EPA 8151A

Unit: mg/Kg = Milligram Per Kilogram = PPM

PARAMETER	SAMPLE RESULT	PQL	DF
2,4,5-T	ND	0.020	1
2,4,5-TP (Silvex)	ND	0.020	1
2,4-D	ND	0.200	1
2,4-DB	ND	0.200	1
Dalapon (Dichloroacetic Acid)	ND	0.500	1
Dicamba	ND	0.020	1
Dichloroprop	ND	0.200	1
Dinoseb (DNBP)	ND	0.100	1
MCPA	ND	20.0	1
MCPP	ND	20.0	1

COMMENTS

DF = Dilution Factor
PQL = Practical Quantitation Limit
Actual Detection Limit = PQL X DF
ND = Non detected or below the Actual Detection Limit

DATA REVIEWED AND APPROVED BY: 
CAL-DHS ELAP CERTIFICATE No.: 1555

Enviro-Chem, Inc.

1214 E. Lexington Avenue, Pomona, CA 91766 Tel (909)590-5905 Fax (909)590-5907

QA/QC Report

Analysis: EPA 8151A

Matrix: **Soil/Solid/Liquid**
 Unit: **mg/Kg (PPM)**

Date Analyzed: **1/10/2022**

Matrix Spike (MS)/Matrix Spike Duplicate (MSD)

Spiked Sample Lab I.D.: 220106-11 MS/MSD

Analyte	S.R.	spk conc	MS	% REC	MSD	% REC	%RPD	ACP %RPD	ACP %REC
2,4,5-T	0	0.050	0.058	116%	0.059	118%	2%	0-20%	50-150

Lab Control Spike (LCS) Recovery:

Analyte	spk conc	LCS	% REC	ACP %REC
2,4,5-T	0.050	0.059	118%	70-130
2,4,5-TP	0.050	0.060	120%	70-130
Dinoseb	0.250	0.288	115%	70-130

Surrogate Recovery:

Analyte	ACP %	%REC	%REC	%REC	%REC	%REC	%REC	%REC	%REC
Sample ID:		M-BLK	220106-10	220106-11	220107-10	220107-31			
DCAA	50-150	137%	97%	82%	75%	105%			
Sample ID:									
DCAA	50-150								
Sample ID:									
DCAA	50-150								

S.R. = Sample Result

spk conc = Spike Concentration


%REC = Percent Recovery

ACP %RPD = Acceptable Percent RPD Range

ACP %REC = Acceptable Percent Recovery Range

* = Surrogate fail due to matrix interference (If Marked)

Note: LCS, MS, MSD are in control therefore results are in control.

Analyzed and Reviewed By: 

Final Reviewer: 

Enviro-Chem, Inc. Laboratories
 1214 E. Lexington Avenue,
 Pomona, CA 91766
 Tel: (909) 590-5905 Fax: (909) 590-5907
CA-DHS ELAP CERTIFICATE #1555

Turnaround Time
 Same Day
 24 Hours
 48 Hours
 72 Hours
 1 Week (Standard)
 Other:

Misc./PO#

21-1184

0095-
lead &
arsenic
hydrocarbon
hydroxides
TPH

SAMPLE ID	LAB ID	Time SAMPLING DATE TIME		MATRIX	No. OF CONTAINERS	TEMPERATURE	PRESERVATION	Analysis Required			COMMENTS
P-1 @ 0-1'	220/07-21	7:15	1/6/22	soil	1	ICE	/	/			
P-1 @ 1-2'	-22	7:16				408/ky					
P-1 @ 2-3'	-23	7:17									
P-2 @ 0-1'	-24	7:30					/	/	/		
P-2 @ 1-2'	-25	7:35									
P-2 @ 2-3'	-26	7:40									
P-3 @ 0-1'	-27	8:00					/	/			
P-3 @ 0-1' Duplicate	-28	8:00					/	/			
P-3 @ 1-2'	-29	8:02									
P-3 @ 2-3'	-30	8:06									
B-1 @ 0-1'	-31	9:45					/	/	/		
B-1 @ 1-2'	-32	9:47									
B-1 @ 2-3'	-33	9:55									
B-2 @ 0-1'	-34	12:00					/	/	/		
B-2 @ 1-2'	-35	12:03									

Company Name: Petra Geosciences, Inc. Project Contact: ED Lump Sampler's Signature: [Signature]

Address: 3186 Airways Ave, suite K Tel: 951-253-4452 Project Name/ID: 21-458 DP, Redlands

City/State/Zip: Costa Mesa, CA 92626 Fax/Email: elump@petra-inc.com

Relinquished by: <u>[Signature]</u>	Received by: <u>[Signature]</u>	Date & Time: <u>1/7/22 11:55</u>	Instructions for Sample Storage After Analysis: <input type="checkbox"/> Dispose of <input type="checkbox"/> Return to Client <input type="checkbox"/> Store (30 Days) <input type="checkbox"/> Other:
Relinquished by:	Received by:	Date & Time:	
Relinquished by:	Received by:	Date & Time:	

CHAIN OF CUSTODY RECORD

Date: 1/7/2022

WHITE WITH SAMPLE - YELLOW TO CLIENT

Enviro-Chem, Inc. Laboratories
 1214 E. Lexington Avenue,
 Pomona, CA 91766
 Tel: (909) 590-5905 Fax: (909) 590-5907
 CA-DHS ELAP CERTIFICATE #1555

Turnaround Time
 Same Day
 24 Hours
 48 Hours
 72 Hours
 1 Week (Standard)
 Other:

SAMPLE ID	LAB ID	SAMPLING DATE TIME		MATRIX	No. OF CONTAINERS	TEMPERATURE	PRESERVATION	Analysis Required										COMMENTS			
		DATE	TIME					1	2	3	4	5	6	7	8	9	10				
D-2 @ 1-2' Dup	220101-36	1/6/22	12:03	soil			ICR														
B-2 @ 2-3'	-37		12:05																		
B-3 @ 0-1'	-38		12:50					/	/	/											
B-3 @ 1-2'	-39		12:55																		
B-3 @ 2-3'	-40		1:00																		
B-4 @ 0-1'	-41		1:50					/	/	/											
B-4 @ 1-2'	-42		1:55																		
B-4 @ 2-3'	-43		2:00																		

OCPS
 Lead &
 Cadmium
 Chlorinated
 Hydrocarbons
 TPH

Misc./PO#
 21-1184

Company Name: <u>Petra Geosciences</u>		Project Contact: <u>Ed Lump</u>		Sampler's Signature: <u>[Signature]</u>	
Address: <u>3186 Arroyo Ave., Suite A</u>		Tel: <u>951-253-4452</u>		Project Name/ID: <u>21-458, DP, Re & lands</u>	
City/State/Zip: <u>Costa Mesa, CA 92626</u>		Fax/Email: <u>@lump@petra-inc.com</u>			
Relinquished by: <u>[Signature]</u>	Received by: <u>[Signature]</u>	Date & Time: <u>1/7/22 11:55</u>	Instructions for Sample Storage After Analysis:		
Relinquished by:	Received by:	Date & Time:	<input type="radio"/> Dispose of <input type="radio"/> Return to Client <input type="radio"/> Store (30 Days)		
Relinquished by:	Received by:	Date & Time:	<input type="radio"/> Other:		

CHAIN OF CUSTODY RECORD

Date: 1/7/2022

WHITE WITH SAMPLE - YELLOW TO CLIENT

Enviro - Chem, Inc.

1214 E. Lexington Avenue, Pomona, CA 91766 Tel (909) 590-5905 Fax (909) 590-5907

Date: January 19, 2022

Mr. Ed Lump
Petra Geotechnical, Inc.
40880 County Center Drive, Suite M
Temecula, CA 92591
Tel: (951) 600-9271 E-Mail: ELump@Petra-Inc.com

Project: **21-458 DP, Redlands**
Lab I.D.: **220107-21 through -43**

Dear Mr. Lump:

The **additional CAM 17 TTLC Metals results** for the soil samples, received by our laboratory on January 7, 2022, are attached. The samples were received intact, accompanying chain of custody and also stored per the EPA protocols.

Enviro-Chem appreciates the opportunity to provide you and your company this and other services. Please do not hesitate to call us if you have any questions.

Sincerely,



Curtis Desilets
Vice President



Pearl Wong
Quality Manager

This data package has been reviewed for technical correctness and completeness. Release of this data has been authorized by the Laboratory Manager or Manager's Designee, as verified by the above signature which applies to this PDS File as well as any associated electronic data deliverable files. The results contained in this report meet all requirements of ELAP and pertain only to those samples which were submitted for analysis. This report may be reproduced only in its entirety.

Enviro - Chem, Inc.

1214 E. Lexington Avenue, Pomona, CA 91766 Tel (909) 590-5905 Fax (909) 590-5907

LABORATORY REPORT

CUSTOMER: **Petra Geotechnical**
40880 County Center Drive, Suite M
Temecula, CA 92591
Tel: (951) 600-9271 E-Mail: ELump@Petra-Inc.com

PROJECT: **21-458 DP, Redlands**

MATRIX: **SOIL**

SAMPLING DATE: **01/06/22**

REPORT TO: **MR. ED LUMP**

DATE RECEIVED: **01/07/22**

DATE ANALYZED: **01/18/22**

DATE REPORTED: **01/19/22**

SAMPLE I.D.: **P-1 @ 0-1'**

LAB I.D.: **220107-21**

TOTAL THRESHOLD LIMIT CONCENTRATION ANALYSIS

UNIT: mg/Kg = MILLIGRAM PER KILOGRAM = PPM

ELEMENT ANALYZED	SAMPLE RESULT	PQL	DF	TTLC LIMIT	STLC LIMIT	EPA METHOD
Antimony (Sb)	ND	1.0	1	500	15	6010B
Arsenic (As)	ND	0.5	1	500	5.0	6010B
Barium (Ba)	62.5	5.0	1	10,000	100	6010B
Beryllium (Be)	ND	0.5	1	75	0.75	6010B
Cadmium (Cd)	ND	0.5	1	100	1.0	6010B
Chromium Total (Cr)	31.5	0.5	1	2,500	560/50	6010B
Chromium VI (Cr6)	--	0.2	-	500	5.0	7196A
Cobalt (Co)	8.88	1.0	1	8,000	80	6010B
Copper (Cu)	11.5	1.0	1	2,500	25	6010B
Lead (Pb)	2.66	0.5	1	1,000	5.0	6010B
Mercury (Hg)	ND	0.01	1	20	0.2	7471A
Molybdenum (Mo)	ND	5.0	1	3,500	350	6010B
Nickel (Ni)	6.34	2.5	1	2,000	20	6010B
Selenium (Se)	ND	1.0	1	100	1.0	6010B
Silver (Ag)	ND	1.0	1	500	5.0	6010B
Thallium (Tl)	ND	1.0	1	700	7.0	6010B
Vanadium (V)	36.8	5.0	1	2,400	24	6010B
Zinc (Zn)	42.5	0.5	1	5,000	250	6010B

COMMENTS

DF = Dilution Factor

PQL = Practical Quantitation Limit

Actual Detection Limit = PQL X DF

ND = Below the Actual Detection Limit or non-detected

TTLC = Total Threshold Limit Concentration

STLC = Soluble Threshold Limit Concentration

@ = Must meet both the STLC Limit at 560 and EPA-TCLP Limit at 5

* = STLC analysis for the metal is recommended (if marked)

** = Additional Analysis required, please call to discuss (if marked)

*** = The concentration exceeds the TTLC Limit, and the sample is defined as hazardous waste as per CCR-TITLE 22 (if marked)

-- = Not analyzed/not requested

DATA REVIEWED AND APPROVED BY: 
CAL-DHS ELAP CERTIFICATE No.: 1555

Enviro - Chem, Inc.

1214 E. Lexington Avenue, Pomona, CA 91766 Tel (909) 590-5905 Fax (909) 590-5907

LABORATORY REPORT

CUSTOMER: **Petra Geotechnical**
40880 County Center Drive, Suite M
Temecula, CA 92591
Tel: (951) 600-9271 E-Mail: ELump@Petra-Inc.com

PROJECT: **21-458 DP, Redlands**

MATRIX: SOIL

DATE RECEIVED: 01/07/22

SAMPLING DATE: 01/06/22

DATE ANALYZED: 01/18/22

REPORT TO: MR. ED LUMP

DATE REPORTED: 01/19/22

SAMPLE I.D.: **B-2 @ 0-1'**

LAB I.D.: 220107-34

TOTAL THRESHOLD LIMIT CONCENTRATION ANALYSIS

UNIT: mg/Kg = MILLIGRAM PER KILOGRAM = PPM

ELEMENT ANALYZED	SAMPLE RESULT	PQL	DF	TTLT LIMIT	STLC LIMIT	EPA METHOD
Antimony (Sb)	ND	1.0	1	500	15	6010B
Arsenic (As)	0.519	0.5	1	500	5.0	6010B
Barium (Ba)	57.8	5.0	1	10,000	100	6010B
Beryllium (Be)	ND	0.5	1	75	0.75	6010B
Cadmium (Cd)	ND	0.5	1	100	1.0	6010B
Chromium Total (Cr)	28.4	0.5	1	2,500	560/500	6010B
Chromium VI (Cr6)	--	0.2	-	500	5.0	7196A
Cobalt (Co)	8.08	1.0	1	8,000	80	6010B
Copper (Cu)	9.91	1.0	1	2,500	25	6010B
Lead (Pb)	2.42	0.5	1	1,000	5.0	6010B
Mercury (Hg)	ND	0.01	1	20	0.2	7471A
Molybdenum (Mo)	ND	5.0	1	3,500	350	6010B
Nickel (Ni)	4.87	2.5	1	2,000	20	6010B
Selenium (Se)	ND	1.0	1	100	1.0	6010B
Silver (Ag)	ND	1.0	1	500	5.0	6010B
Thallium (Tl)	ND	1.0	1	700	7.0	6010B
Vanadium (V)	34.5	5.0	1	2,400	24	6010B
Zinc (Zn)	38.5	0.5	1	5,000	250	6010B

COMMENTS

DF = Dilution Factor

PQL = Practical Quantitation Limit

Actual Detection Limit = PQL X DF

ND = Below the Actual Detection Limit or non-detected

TTLT = Total Threshold Limit Concentration

STLC = Soluble Threshold Limit Concentration


@ = Must meet both the STLC Limit at 560 and EPA-TCLP Limit at 5

* = STLC analysis for the metal is recommended (if marked)

** = Additional Analysis required, please call to discuss (if marked)

*** = The concentration exceeds the TTLT Limit, and the sample is defined as hazardous waste as per CCR-TITLE 22 (if marked)

-- = Not analyzed/not requested

DATA REVIEWED AND APPROVED BY: 
CAL-DHS ELAP CERTIFICATE No.: 1555

Enviro - Chem, Inc.

1214 E. Lexington Avenue, Pomona, CA 91766 Tel (909) 590-5905 Fax (909) 590-5907

LABORATORY REPORT

CUSTOMER: Petra Geotechnical
40880 County Center Drive, Suite M
Temecula, CA 92591
Tel: (951) 600-9271 E-Mail: ELump@Petra-Inc.com

PROJECT: 21-458 DP, Redlands
MATRIX: SOIL DATE RECEIVED: 01/07/22
SAMPLING DATE: 01/06/22 DATE ANALYZED: 01/18/22
REPORT TO: MR. ED LUMP DATE REPORTED: 01/19/22

SAMPLE I.D.: B-4 @ 0-1' LAB I.D.: 220107-41

TOTAL THRESHOLD LIMIT CONCENTRATION ANALYSIS
UNIT: mg/Kg = MILLIGRAM PER KILOGRAM = PPM

Table with 7 columns: ELEMENT ANALYZED, SAMPLE RESULT, PQL, DF, TTLC LIMIT, STLC LIMIT, EPA METHOD. Lists various elements like Antimony, Arsenic, Barium, etc., with their respective values and limits.

COMMENTS

DF = Dilution Factor
PQL = Practical Quantitation Limit
Actual Detection Limit = PQL X DF
ND = Below the Actual Detection Limit or non-detected
TTLC = Total Threshold Limit Concentration
STLC = Soluble Threshold Limit Concentration
@ = Must meet both the STLC Limit at 560 and EPA-TCLP Limit at 5
* = STLC analysis for the metal is recommended (if marked)
** = Additional Analysis required, please call to discuss (if marked)
*** = The concentration exceeds the TTLC Limit, and the sample is defined as hazardous waste as per CCR-TITLE 22 (if marked)
-- = Not analyzed/not requested

DATA REVIEWED AND APPROVED BY: [Signature]
CAL-DHS ELAP CERTIFICATE No.: 1555

Enviro - Chem, Inc.

1214 E. Lexington Avenue, Pomona, CA 91766 Tel (909) 590-5905 Fax (909) 590-5907

METHOD BLANK REPORT

CUSTOMER: Petra Geotechnical
40880 County Center Drive, Suite M
Temecula, CA 92591
Tel: (951) 600-9271 E-Mail: ELump@Petra-Inc.com

PROJECT: 21-458 DP, Redlands
MATRIX: SOIL DATE RECEIVED: 01/07/22
SAMPLING DATE: 01/06/22 DATE ANALYZED: 01/18/22
REPORT TO: MR. ED LUMP DATE REPORTED: 01/19/22

METHOD BLANK REPORT FOR LAB I.D.: 220107-21, -34, -41

TOTAL THRESHOLD LIMIT CONCENTRATION ANALYSIS
UNIT: mg/Kg = MILLIGRAM PER KILOGRAM = PPM

Table with 7 columns: ELEMENT ANALYZED, SAMPLE RESULT, PQL, DF, TTLC LIMIT, STLC LIMIT, EPA METHOD. Lists various elements like Antimony, Arsenic, Barium, etc., with their respective limits and detection results.

COMMENTS

DF = Dilution Factor
PQL = Practical Quantitation Limit
Actual Detection Limit = PQL X DF
ND = Below the Actual Detection Limit or non-detected
TTLC = Total Threshold Limit Concentration
STLC = Soluble Threshold Limit Concentration
@ = Must meet both the STLC Limit at 560 and EPA-TCLP Limit at 5
* = STLC analysis for the metal is recommended (if marked)
** = Additional Analysis required, please call to discuss (if marked)
*** = The concentration exceeds the TTLC Limit, and the sample is defined as hazardous waste as per CCR-TITLE 22 (if marked)
-- = Not analyzed/not requested

DATA REVIEWED AND APPROVED BY: [Signature]
CAL-DHS ELAP CERTIFICATE No.: 1555

QA/QC for Metals Analysis --TTLC--SOLID/SOIL MATRIX

Matrix Spike/ Matrix Spike Duplicate/ LCS :

ANALYSIS DATE: 1/14/2022

Unit : mg/Kg(ppm)

Analysis	Spk.Sample ID	CONC.	LCS %Rec.	LCS STATUS	Sample Result	Spike Conc.	MS	% Rec MS	MSD	% Rec MSD	% RPD
Arsenic(As)	220107-21	50.0	100	PASS	0.454	50.0	37.5	74%	39.4	78%	5%
Chromium(Cr)	220107-21	50.0	98	PASS	31.5	50.0	66.4	70%	67.8	73%	4%
Lead(Pb)	220107-21	50.0	104	PASS	2.66	50.0	59.9	114%	61.2	117%	2%

ANALYSIS DATE. : 1/18/2022

Analysis	Spk.Sample ID	LCS CONC.	LCS %Rec.	LCS STATUS	Sample Result	Spike Conc.	MS	% Rec MS	MSD	% Rec MSD	% RPD
Mercury (Hg)	220107-21	0.125	94	PASS	0	0.125	0.103	82%	0.109	87%	5%

MS/MSD Status:

Analysis	%MS	%MSD	%LCS	%RPD
Arsenic(As)	FAIL*	PASS	PASS	PASS
Chromium(Cr)	FAIL*	FAIL*	PASS	PASS
Lead(Pb)	PASS	PASS	PASS	PASS
Mercury (Hg)	PASS	PASS	PASS	PASS
Accepted Range	75 ~ 125	75 ~ 125	85 ~ 115	0 ~ 20

ANALYST: _____

FINAL REVIEWER: _____

*=Fail due to matrix interference

Note:LCS is in control therefore results are in control

Enviro-Chem, Inc. Laboratories
 1214 E. Lexington Avenue,
 Pomona, CA 91766
 Tel: (909) 590-5905 Fax: (909) 590-5907
 CA-DHS ELAP CERTIFICATE #1555

Turnaround Time
 Same Day
 24 Hours
 48 Hours
 72 Hours
 1 Week (Standard)
 Other:

SAMPLE ID	LAB ID	SAMPLING TIME		MATRIX	No. OF CONTAINERS	TEMPERATURE	PRESERVATION	Analysis Required						COMMENTS
		TIME	DATE					Asst	Lead	Trace	TPH	Other	Other	
P-1 @ 0-1'	220	07-21	7:15	1/1/22	1	ICE	/	/	/	/	/	/		
P-1 @ 1-2'	-22		7:16											
P-1 @ 2-3'	-23		7:17											
P-2 @ 0-1'	-24		7:30				/	/	/	/	/	/		
P-2 @ 1-2'	-25		7:35											
P-2 @ 2-3'	-26		7:40											
P-3 @ 0-1'	-27		8:00				/	/	/	/	/	/		
P-3 @ 0-1' Duplicate	-28		8:00				/	/	/	/	/	/		
P-3 @ 1-2'	-29		8:02											
P-3 @ 2-3'	-30		8:06											
B-1 @ 0-1'	-31		9:45				/	/	/	/	/	/		
B-1 @ 1-2'	-32		9:47											
B-1 @ 2-3'	-33		9:55											
B-2 @ 0-1'	-34		12:00				/	/	/	/	/	/		
B-2 @ 1-2'	-35		12:03											

000-
 Lead &
 Cadmium
 Chromium
 Manganese
 TPH

Metals Filtered

Misc./PO#
 21-1184

Company Name: Petra Geosciences, Inc.		Project Contact: ED Lump		Sampler's Signature: <i>Nina King</i>	
Address: 3186 Airways Ave, suite K		Tel: 951-253-4452		Project Name/ID: 21-458 DP, Redlands	
City/State/Zip: Costa Mesa, CA 92726		Fax/Email: eimp@petrainc.com			
Relinquished by: <i>Nina King</i>	Received by: <i>NESSA F</i>	Date & Time: 1/7/22 11:55	Instructions for Sample Storage After Analysis:		
Relinquished by:	Received by:	Date & Time:	<input type="checkbox"/> Dispose of <input type="checkbox"/> Return to Client <input type="checkbox"/> Store (30 Days) <input type="checkbox"/> Other:		
Relinquished by:	Received by:	Date & Time:			

CHAIN OF CUSTODY RECORD

Date: 1/7/2022

AMTS 001 - SAMPLE - YELLOW TO CLIENT

Enviro-Chem, Inc. Laboratories
 1214 E. Lexington Avenue,
 Pomona, CA 91766
 Tel: (909) 590-5905 Fax: (909) 590-5907
 CA-DHS ELAP CERTIFICATE #1555

Turnaround Time
 Same Day
 24 Hours
 48 Hours
 72 Hours
 1 Week (Standard)
 Other:

SAMPLE ID	LAB ID	SAMPLING		MATRIX	No. OF CONTAINERS	TEMPERATURE	PRESERVATION	Analysis Required	COMMENTS
		DATE	TIME						
D-2 @ 1-2' Deep	22010-36	11/22	12:03	Soil		ICE			
B-2 @ 2-3'	-37		12:05						
B-3 @ 0-1'	-38		12:30				/ / /		
B-3 @ 1-2'	-39		12:55						
B-3 @ 2-3'	-40		1:00						
D-4 @ 0-1'	-41		1:50				/ / /		
B-4 @ 1-2'	-42		1:55						
B-4 @ 2-3'	-43		2:00						

CEP:
 Lead
 Cadmium
 Chromium
 Manganese
 TPH

Metals + Metals

Misc./PO#
 21-1184

Company Name: <u>Petra Environmental</u>		Project Contact: <u>Ed Lung</u>		Sampler's Signature: <u>[Signature]</u>	
Address: <u>3186 Airway Ave., Suite K</u>		Tel: <u>451-253-4452</u>		Project Name/ID: <u>21-458, DP, Redlands</u>	
City/State/Zip: <u>Costa Mesa, CA 92626</u>		Fax/Email: <u>elung@petra-inc.com</u>			
Relinquished by: <u>[Signature]</u>	Received by: <u>[Signature]</u>	Date & Time: <u>11/22/15</u>	Instructions for Sample Storage After Analysis:		
Relinquished by:	Received by:	Date & Time:	<input type="checkbox"/> Dispose of <input type="checkbox"/> Return to Client <input type="checkbox"/> Store (30 Days)		
Relinquished by:	Received by:	Date & Time:	<input type="checkbox"/> Other:		

CHAIN OF CUSTODY RECORD

Date: 11/21/2022

WRITE WITH SAMPLE - YELLOW TO CLIENT

APPENDIX F

RESUMES

ED LUMP

MR. ED LUMP

Associate Geologist

EDUCATION

B.Sc Geology, San Diego State University, San Diego, California

PROFESSIONAL SUMMARY

Mr. Lump has been in the field of Engineering Geology since 1984 and in the field of Environmental Assessment since 1990. Serving as a field technician, soils laboratory technician, and geologist he has gained field experience on numerous hillside and flatland residential and commercial developments throughout southern California. As an engineering geologist he supervised field personnel and conducted numerous geologic and geotechnical evaluations on residential, commercial and industrial developments in California, Arizona and Nevada. His projects have included landslide and fault evaluations, single and multi-tract residential properties, shopping centers/national chain retail developments, and forensic evaluations, as well as grading and construction oversight. Mr. Lump has also conducted and managed numerous Phase I Environmental Site Assessments and Phase II soil, groundwater and soil vapor assessments for vacant, agricultural, residential, commercial and industrial properties in California, Arizona and Nevada.

SELECTED PROJECT EXPERIENCE

Environmental Site Assessments

- Limited Phase II and Soil Vapor Survey, 2013, County of Riverside, future Eastvale fire station, Riverside County, CA
- Phase I ESA, 2013, Wakeland Housing Development, 10 apartment complex portfolio, San Diego County, CA
- Phase I ESA and Limited Phase II, 2013, William Lyon Homes, Upland Residential Development, San Bernardino County, CA
- Limited Phase II Assessment, 2013, KB Homes, Spring Mountain Ranch, Riverside County, CA
- Environmental demolition and grading oversight, 2011/2012, Standard Pacific Homes, Harmony Grove residential development, San Diego County, CA
- Groundwater Mounding Evaluation, 2008, Lowe's HIW, Lowe's of Pacoima, Los Angeles County, CA
- Phase I ESA, Pesticide Residue Survey, Remedial Earthwork Guidelines, and Final As-Built Assessment, 2003/2004, Lennar Homes, Bressi Ranch, San Diego County, CA

Geologic and Geotechnical Evaluations

- Lake Elsinore Marketplace, Diamond Development, Riverside County, CA
- Salton Sea Solar Plant, Chevron Solar, Inc., Imperial County, CA
- Lowe's of Sparks, Nevada, Lowe's HIW, Washoe County, NV
- Walmart Murrieta, Walmart, Inc., Riverside County, CA
- Santa Fe Hills/Paloma Residential Development, KB Homes, San Diego County, CA
- Carmel Mountain Ranch Residential Development, Presley of San Diego, San Diego County, CA
- Lowe's of Bullhead City, Arizona, Lowe's HIW, Mohave County, AZ

ED LUMP

Grading and Construction

- Discovery Hills Residential Development, Presley of San Diego, San Diego County, CA
- Lowe's of Prescott, Arizona, Lowe's HIW, Yavapai County, AZ
- Salt Creek Residential Development, KB Homes, San Diego County, CA
- Lowe's of Pacoima, Lowe's HIW, Los Angeles County, CA
- Lake Elsinore Marketplace, Diamond Development, Riverside County, CA
- Carmel Mountain Ranch Residential Development, Presley of San Diego, San Diego County, CA
- Santa Fe Hills/Paloma Residential Development, KB Homes, San Diego County, CA
- Cobra Golf Facility-Carlsbad, Cobra Golf, San Diego County, CA

SIAMAK JAFROUDI

DR. SIAMAK JAFROUDI

President
Principal-in-Charge

EDUCATION

PhD, Geotechnical Engineering, 1983,
UC Davis
MS, Civil Engineering, 1978, UC Davis

REGISTRATIONS

Civil Engineering, California, PE 36641
Geotechnical Engineer, California, GE 2024
Environmental Assessor, REA 01655

PROFESSIONAL SUMMARY

Dr. Jafroudi has over 34 years of professional experience in geotechnical engineering. His area of specialization is “material characterization” in relation to slope stability evaluation, liquefaction analysis, pavement design, collapse potential, earth retaining structures and earthquake engineering. Dr. Jafroudi’s experience encompasses the design and supervision of a multitude of soil mechanics laboratory tests and drilling programs. With a broad range of project experience, he has served as a Principal Engineer on several key projects for such clients as school, university and college districts, public agencies; transportation agencies; residential and commercial developers, as well as private sector clients.

Acquiring a doctorate degree in Geotechnical Engineering as well as a Master of Science degree in Civil Engineering, Dr. Jafroudi maintains extensive working knowledge and experience with respect to these challenging fields. Dr. Jafroudi is a Registered Geotechnical Engineer (GE), a Registered Environmental Assessor (REA), and is registered in Civil Engineering (PE), all in the state of California. Additionally, he is an active member of the American Society of Civil Engineers, the Earthquake Engineering Research Institute and California Geotechnical Engineering Association.

SELECTED PROJECT EXPERIENCE

Environmental Site Assessments

- KB Homes, Hollywood Beverly Christian Church, Hollywood
- Castle & Cooke, Lake Elsinore Outlet Mall, Lake Elsinore
- Covina Transit Plaza, Foothill Transit, Covina
- First Street Bridge Widening, Los Angeles County
- Overland Street Bridge Improvements, Los Angeles County
- 801 Office Tower, Mani Brothers, Los Angeles
- Harmony Grove Site Acquisition, New Urban West, San Diego County
- Site Acquisitions, County of Los Angeles Office of Education, Los Angeles
- Eleven Projects, City of Mission Viejo, Mission Viejo
- Site Acquisitions, Paramount USD, Paramount
- Site Acquisitions, Santa Ana USD, Santa Ana
- Site Acquisition, Nevis Construction, Chino Hills
- Site Acquisitions, Moreno Valley USD, Moreno Valley
- Corona Farms, Confidential Client, Corona
- Amusement Park, Confidential Client, Orange County
- Nursery Site, Confidential Client, Sylmar