



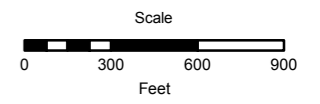


PARIS 2013 Resurfacing Project (1-34)

Legend

-  Sewer Sags
-  Steel Water Mains
-  Streets
-  Segment Selection

This map was produced by the City of Redlands, Geographic Information System. The City of Redlands assumes no warranty or legal responsibility for the information contained on this map. The data used to generate this map is dynamic in nature, therefore the information shown may or may not be the most current.



January 16, 2013

PARIS Phase 1_FirstMillion.mxd

