

East Valley Corridor Specific Plan


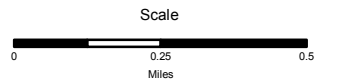
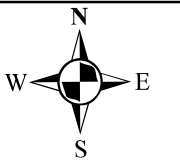
Includes Ammendments 1 through 44.

Legend

Land Use Districts

- Industrial
EV/IC, EV/IR, EV/SRP
- Administrative
EV/AP
- Commercial
EV/CG, EV/CR, EV/TC
- Multi-Family Residential
EV2500RM, EV3000RM
- Open Space
EV/OS
- Public Institutional
EV/PI
- Specific Plan
CP-1, CP-2, CP4, EV/CG, EV/SD, PD3, SP25, SP26, SP29, SP33, SP39, SP42, SP57
- Redlands Boundary
- Parcels

This map was produced by the City of Redlands, Geographic Information System. The City of Redlands assumes no warranty or legal responsibility for the information contained on this map. The data used to generate this map is dynamic in nature, therefore the information shown may or may not be the most current.



May 7, 2018

wo1581EastValleyCorridor.mxd

